


Development at West Kowloon Cultural District

Quarterly Environmental Monitoring and Audit (EM&A)
Report (Aug 2025 – Oct 2025)

November 2025

This Quarterly EM&A Report has been reviewed and certified by the Environmental Team Leader (ETL) and verified by the Independent Environmental Checker (IEC).

Certified by:



Max Lee

Environmental Team Leader (ETL)

West Kowloon Cultural District Authority

Date

3 December 2025

Verified by:



Claudine Lee

Independent Environmental Checker (IEC)

Meinhardt Infrastructure & Environment Ltd

Date

1 December 2025

This Report Consists of:

Part-1: EM&A at Lyric Theatre Complex

and

**Part-2: EM&A for ELS Works for The
Integrated Basement and
Underground Road in Zones 2A, 2B
& 2C**

Part-1: EM&A at Lyric Theatre Complex



Development at West Kowloon Cultural District

Quarterly Environmental Monitoring and Audit
(EM&A) Report (August 2025 - October 2025)

November 2025

Contents

Executive summary	1
1 Introduction	2
1.1 Background	2
1.2 Project Organisation	2
1.3 Status of Construction Works in the Reporting Period	3
2 Summary of EM&A Requirements and Mitigation Measures	4
2.1 Monitoring Requirements	4
2.2 Environmental Mitigation Measures	5
3 Summary of EM&A Results	6
3.1 Monitoring Data	6
3.2 Monitoring Exceedances	6
3.2.1 1-hour TSP Monitoring	6
3.2.2 24-hour TSP Monitoring	6
3.2.3 Construction Noise Monitoring	6
3.2.4 Landscape and Visual Monitoring	7
4 Waste Management	8
4.1 Lyric Theatre Complex	8
5 Environmental Non-conformance	9
6 Comments, Recommendations and Conclusion	10
6.1 Comments	10
6.2 Recommendations	10
6.3 Conclusion	10

Figure 1 Site Layout Plan and Monitoring Stations

Appendices

A. Project Organisation

B. Construction Programme

- C. Environmental Mitigation Measures – Implementation Status
- D. Meteorological Data Extracted from Hong Kong Observatory
- E. Graphical Plots of the Monitoring Results
- F. Waste Flow table
- G. Cumulative Statistics on Complaints, Notifications of Summons and Successful Prosecutions

Tables

Table 2.1:	Summary of Impact EM&A Requirements	4
Table 3.1:	Summary of Monitoring Data	6
Table 3.2:	Summary of Exceedances	6

Executive summary

This Quarterly EM&A Report presents the monitoring works at Lyric Theatre Complex conducted from 1 August 2025 to 31 October 2025. The construction works and EM&A programme for M+ Museum was commenced on 31 October 2015 and completed on 28 February 2021; while the construction works and EM&A programme for Lyric Theatre Complex (L1 and L2 Contracts) was commenced on 1 March 2016, and the EM&A programme for L1 Contract was completed on 30 June 2021.

The impact stage EM&A programme for the Project includes air quality, noise, water quality, waste, landscape and visual monitoring. The recommended environmental mitigation measures were implemented on site and regular inspections were carried out to ensure that the environmental conditions are acceptable.

The EM&A programme was carried out by the ET in accordance with the EM&A Manual requirements. It is concluded from the environmental monitoring and audit works that adequate environmental mitigation measures have been implemented by the contractors where appropriate in the reporting quarter.

Exceedance of Action and Limit Levels

There was no breach of Action and Limit levels for Air Quality (1-hour TSP and 24-hour TSP) and Noise in this reporting quarter.

Implementation of Mitigation Measures

Construction phase weekly site inspections were carried out to confirm the implementation measures undertaken by the Contractors in the reporting quarter. The status of implementation of mitigation measures during the reporting quarter is shown in **Appendix C**.

Landscape and visual impact inspections were conducted as part of the abovementioned weekly site inspections during the reporting quarter. No adverse comment on landscape and visual aspects were made during these inspections.

Record of Complaints

One complaint was received during the reporting quarter.

Record of Notifications of Summons and Successful Prosecutions

No notifications of summons and successful prosecutions were recorded in the reporting quarter.

1 Introduction

1.1 Background

Mott MacDonald Hong Kong Limited (MMHK) was commissioned to undertake the Environmental Team (ET) services (including environmental monitoring and audit (EM&A)) for the construction of M+ Museum Main Works (Contract No.: CC/2015/3A/022) and Lyric Theatre Complex including the Foundation Works (Contract No.: CC/2015/3A/014), L1 Contract (Contract No. CC/2017/3A/030) and L2 Contract (Contract No. CC/2017/3A/031) at West Kowloon Cultural District (WKCD) (The Project) as part of the WKCD development. The Project Proponent is the West Kowloon Cultural District Authority (WKCDA). The construction works and EM&A programme for M+ Museum was commenced on 31 October 2015 and completed on 28 February 2021; while the construction works and EM&A programme for Lyric Theatre Complex (L1 and L2 Contracts) was commenced on 1 March 2016, and the EM&A programme for L1 Contract was completed on 30 June 2021.

The overall works for the WKCD fall under two separate categories of Designated Project (DP) of the Environmental Impact Assessment Ordinance (EIAO), namely an “engineering feasibility study of urban development projects with a study area covering more than 20 ha or involving a total population of more than 100 000” (Item 1 of Schedule 3) and “an underpass more than 100m in length under the built areas” (Item A.9, Part I, Schedule 2). An Environmental Permit No. EP-453/2013/B (EP) was issued with respect to the “Underpass Road and Austin Road Flyover Serving the West Kowloon Cultural District” which specifically includes the abovementioned category of DP under Item A.9, Part I, Schedule 2 of the EIAO. The captioned projects include part of the abovementioned underpass road located within the site boundary also falls under this same category.

The M+ museum development aims to provide an iconic presence for the M+ museum, semi-transparent vertical plane, housing education facilities, a public restaurant and museum offices. At ground and lower levels, generous access will be provided to the park and other West Kowloon Cultural District facilities, alongside a public resource centre, theatres, retail and dining, and back-of-house functions.

The Lyric Theatre Complex (now known as “the WestK Performing Arts Centre”) will comprise a 1,450-seat Grand Theatre, a 600-seat Medium Theatre and a 270-seat Studio Theatre. The complex will also house extensive rehearsal facilities and a Resident Company Centre that will serve as an exploration, development and collaboration hub for dance companies and artists in Hong Kong.

The Quarterly EM&A Report is prepared in accordance with the Clause 3.4 of the Environmental Permit No. EP-453/2013/B. This Quarterly EM&A Report presents the monitoring works conducted from 1 August 2025 to 31 October 2025. The purpose of this report is to summarise the findings in the EM&A of the project over the reporting period.

1.2 Project Organisation

The organisation chart and lines of communication with respect to the on-site environmental management structure together with the contact information of the key personnel are shown in **Appendix A**.

1.3 Status of Construction Works in the Reporting Period

During the reporting period, construction works at L2 undertaken include:

- LTC construction
 - ABWF works
 - Façade work
 - MEP works
- ASDA and Lyric Theatre Promenade
 - Construction of hanger wall
 - Defects rectification
 - Installation of subframe
 - Construction of the plant room
 - Construction of pipe work
 - Plastering work
 - Installation of metal balustrade
 - Modification work
- DCS cofferdam
 - Backfilling
 - Excavation work
 - Modification of manholes
 - Demolition work
 - Construction of bearing wall
 - Installation of UU services

The Construction Works Programme of the Project is provided in **Appendix B**. A layout plan of the Project is provided in **Figure 1**.

2 Summary of EM&A Requirements and Mitigation Measures

2.1 Monitoring Requirements

In accordance with the EM&A Manual, environmental parameters including air quality, noise, landscape and visual have been monitored. The specific parameters, monitoring frequency and the respective Action and Limit levels are given in **Table 2.1**. Locations of the monitoring stations are provided in **Figure 1**.

Table 2.1: Summary of Impact EM&A Requirements

Parameters	Descriptions	Locations	Frequencies	Action level	Limit level
Air Quality	24-Hour TSP	AM1 - International Commerce Centre	At least once every 6 days	143.6 µg/m ³	260 µg/m ³
	1-Hour TSP	AM1 - International Commerce Centre	At least 3 times every 6 days	273.7 µg/m ³	500 µg/m ³
	24-Hour TSP	AM2 - The Harbourside Tower 1	At least once every 6 days	151.1 µg/m ³	260 µg/m ³
	1-Hour TSP	AM2 - The Harbourside Tower 1	At least 3 times every 6 days	274.2 µg/m ³	500 µg/m ³
Noise	Leq, 30 minutes	NM1- The Harbourside Tower 1	Weekly	When one documented complaint is received from any one of the sensitive receivers	75 dB(A)
Landscape & Visual	Monitor implementation of proposed mitigation measures during the construction stage	As described in Table 9.1 and 9.2 of the EM&A Manual	Bi-weekly	N/A	N/A

In the context of the monitoring activities at M+ Museum and the Lyric Complex, three monitoring stations had been considered, including AM1 (International Commerce Centre), AM2 (The Harbourside Tower 1) for air monitoring, and NM1 (The Harbourside Tower 1) for noise monitoring. Other monitoring locations were so far away from M+ Museum and the Lyric Complex and could not be representative for impact monitoring.

The Harbourside management office formally rejected our proposal of setting up air quality and noise monitoring equipment on its premises at the podium level of Tower 1 (AM2/NM1) on 10 November 2015. Nevertheless, a suitable air quality monitoring location at AM2 was identified on the ground floor in front of The Harbourside Tower 1, which is at the same location as that of baseline monitoring for consistency. No management approval is required on the ground floor for conducting the air monitoring. However, the electricity supply at AM2 was suspended from 31 August 2016. In order to have a more secure electricity supply, an alternative air monitoring

location (AM2A) was identified at Austin Road West opposite to The Harbourside Tower 1, which is close to Lyric Theatre Complex site entrance. This alternative air monitoring location was approved by EPD on 28 September 2016. Due to the works programme, the air monitoring location AM2A has been relocated to the alternative monitoring location AM2B at the 1st floor of Gammon's site office, which was approved by EPD on 21 February 2019. In view of the upcoming construction works to be undertaken at the air monitoring station AM2B, AM2B was no longer available for conducting the impact air quality monitoring. Hence, an alternative air monitoring location was identified on the ground floor in front of The Harbourside Tower 1 (AM2) which is at the same location as the baseline monitoring and this previously approved monitoring location had also been used for the EM&A Programme from November 2015 to August 2016, the relocation was approved by EPD on 27 May 2021.

Alternative noise monitoring location was identified at The Arch (NM2); however, The Arch management office formally rejected our proposal of setting up noise monitoring equipment on its premises on 23 November 2015. On the other hand, noise monitoring at G/F of Harbourside could not be representative. However, approval from the management office of the International Commerce Centre has been granted on 29 February 2016 for conducting noise monitoring at the alternative noise monitoring location identified at the podium floor (NM1A) which is free from screening to the construction activities.

In short, 2 air quality monitoring stations and 1 noise impact monitoring station were confirmed for the impact monitoring.

2.2 Environmental Mitigation Measures

Environmental mitigation measures have been recommended in the EM&A Manual. Summary of implementation status of the environmental mitigation measures is provided in **Appendix C**.

3 Summary of EM&A Results

3.1 Monitoring Data

Impact monitoring has been conducted in the reporting quarter. Meteorological data for the reporting quarter have been extracted from Hong Kong Observatory and presented in **Appendix D**. Monitoring data with graphical presentation for the reporting quarter are shown in **Appendix E**. A summary on the monitoring results is presented in **Table 3.1**.

Table 3.1: Summary of Monitoring Data

Parameter	Monitoring Location	Minimum	Maximum	Average
Air Quality				
1 hour TSP	AM1	14	50	26
	AM2	24	55	37
24 hour TSP	AM1	8	30	16
	AM2	14	35	28
Construction Noise				
Leq(30min)	NM1A	63	64	63

3.2 Monitoring Exceedances

Summary of the exceedances in the reporting quarter is tabulated in **Table 3.2**.

Table 3.2: Summary of Exceedances

Monitoring Station	Parameter	No. of Exceedance		Action Taken
		Action Level	Limit Level	
Air Quality				
AM1	1 hour TSP	0	0	N/A
	24 hour TSP	0	0	N/A
AM2	1 hour TSP	0	0	N/A
	24 hour TSP	0	0	N/A
Construction Noise				
NM1A	Leq(30min)	0	0	N/A

3.2.1 1-hour TSP Monitoring

All 1-hour TSP monitoring was conducted as scheduled in the reporting quarter. No Action/ Limit Level exceedance was recorded.

3.2.2 24-hour TSP Monitoring

All 24-hour TSP monitoring was conducted as scheduled in the reporting quarter. No Action/ Limit Level exceedance was recorded.

3.2.3 Construction Noise Monitoring

All construction noise monitoring was conducted as scheduled in the reporting quarter. No Action/ Limit Level exceedance was recorded.

3.2.4 Landscape and Visual Monitoring

All landscape and visual impact inspections were conducted as scheduled in the reporting quarter. No adverse comment on landscape and visual aspects were recorded.

4 Waste Management

4.1 Lyric Theatre Complex

As advised by the Contractor (L2 Contract), 967.1 tonnes, 64.8 tonnes and 0.0 tonne of inert C&D material were disposed of as public fill to Tseung Kwan O Area 137, Tuen Mun Area 38, and Chai Wan Public Fill Barging Point respectively in the reporting quarter, while 1912.7 tonnes of general refuse were disposed of at SENT and WENT landfill. 0.0 tonne of metals, 0.6 tonnes of paper/cardboard packaging, 0.0 tonne of plastic and 0.0 tonne of timber were collected by recycling contractors in the reporting quarter. 0.0 tonne of inert C&D materials was reused on site. 0.0 tonne of fill materials was imported for use at site and 0.0 tonne of inert C&D materials was reused in other projects. 0.0 tonne of inert C&D materials were disposed to sorting facility and 0.0 tonne of chemical waste were collected by licensed contractors in the reporting quarter.

The actual amount of different types of waste generated by the activities of construction works at Lyric Theatre Complex in the reporting quarter are shown in **Appendix F**.

5 Environmental Non-conformance

There was no breach of Action or Limit levels for Air Quality (1-hour TSP and 24-hour TSP) and Noise in the reporting quarter.

One complaint was received in the reporting quarter.

On 20 October 2025, CSTB received a complaint from the public reflecting dissatisfaction to construction works near Austin Road West causing serious dust and dirt in the air and on the road, the complaint was referred to the WKCDA contact centre on the same day and to the ET on 21 October 2025. After the investigation, it is noted that the site boundary of Lyric Theatre Complex (L2 Contract) was not adjacent to the public road, no air quality-related observation was noted during ET's site inspection and the air quality monitoring results in October 2025 were well below the Action/Limit Levels. In spite of that, proper dust mitigation measures have been actively carried out by the contractor of Lyric Theatre Complex (L2 Contract), including regular watering at active works area and haul road for dust suppression, concrete-paved haul road at the vehicle gate entrance with automatic sprinkler, and the mechanical cover of dump trucks are properly closed before leaving the construction site. Therefore, the complaint could not be attributable to Lyric Theatre Complex (L2 Contract).

No notifications of summons and successful prosecutions were received in the reporting quarter.

The cumulative statistics on complaints, notifications of summons and successful prosecutions were provided in **Appendix G**.

6 Comments, Recommendations and Conclusion

6.1 Comments

Based on the observations made during site audits, landscape inspections, and construction dust and noise monitoring results, no non-compliances and exceedances of air quality and noise were recorded in the reporting quarter.

6.2 Recommendations

Reviewing the implementation of the recommended mitigation measures in the EM&A Manual, it was observed that they were effective and efficient in controlling the potential impacts due to construction of the project during the reporting period. Review of the effectiveness and efficiency of the EM&A programme will continue, and recommendations will be provided to remediate any potential impacts due to the project and to improve the EM&A programme if deficiencies of the existing EM&A programme are identified.

6.3 Conclusion

The EM&A programme as recommended in the EM&A Manual has been undertaken. The construction works and EM&A programme for M+ Museum was commenced on 31 October 2015 and completed on 28 February 2021; while the construction works and EM&A programme for Lyric Theatre Complex (L1 and L2 Contracts) was commenced on 1 March 2016, and the EM&A programme for L1 Contract was completed on 30 June 2021.

Monitoring of air quality and noise with respect to the Project is underway. In particular, the 1-hour TSP, 24-hour TSP and noise level (as Leq, 30 minutes) under monitoring have been checked against established Action and Limit levels. There was no breach of Action and Limit levels for Air Quality (1-hour TSP and 24-hour TSP) and Noise in this reporting quarter.

One complaint was received in the reporting quarter. No notifications of summons and successful prosecutions were received during the reporting quarter.

Weekly construction phase site inspections and bi-weekly landscape and visual impact inspections were conducted during the reporting quarter as required. It was observed that the Contractor had implemented all possible and feasible mitigation measures to mitigate the potential environmental impacts during construction phase works.

Figure 1 Site Layout Plan and Monitoring Stations

 WKCD BOUNDARY

REMARKS 2:

REV.	DATE	DESCRIPTION	INITIAL
------	------	-------------	---------

1. *Journal of the American Medical Association*, 2000; 284: 1012-1016.

1. *Journal of the American Medical Association*, 2000; 284: 1012-1016.

1. *Journal of the American Medical Association*, 2000; 284: 1012-1016.

1. *Journal of the American Medical Association*, 2000; 284: 1012-1016.

DRAWING TITLE **PROPOSED LOCATIONS OF**

SCALE	1:100	PRINTED	A1
-------	-------	---------	----

APPROVED	DATE
----------	------

DRAWN	DATE
CONTRACT NO.	

DRAWING NO. REV.

FIGURE 1

YA

CAD REF NAME:	XXXXXX-AUT-PMS-DWG-P00-L000-0000-XXX.dwg
---------------	--

10. *Journal of the American Medical Association*, 2000; 283: 2686-2692.

Best Roadshow

1. *Journal of the American Medical Association*, 2000; 284: 2689-2695.

Appendices

- A. Project Organisation
- B. Construction Programme
- C. Environmental Mitigation Measures – Implementation Status
- D. Meteorological Data Extracted from Hong Kong Observatory
- E. Graphical Plots of the Monitoring Results
- F. Waste Flow table
- G. Cumulative Statistics on Complaints, Notifications of Summons and Successful Prosecutions

A. Project Organisation

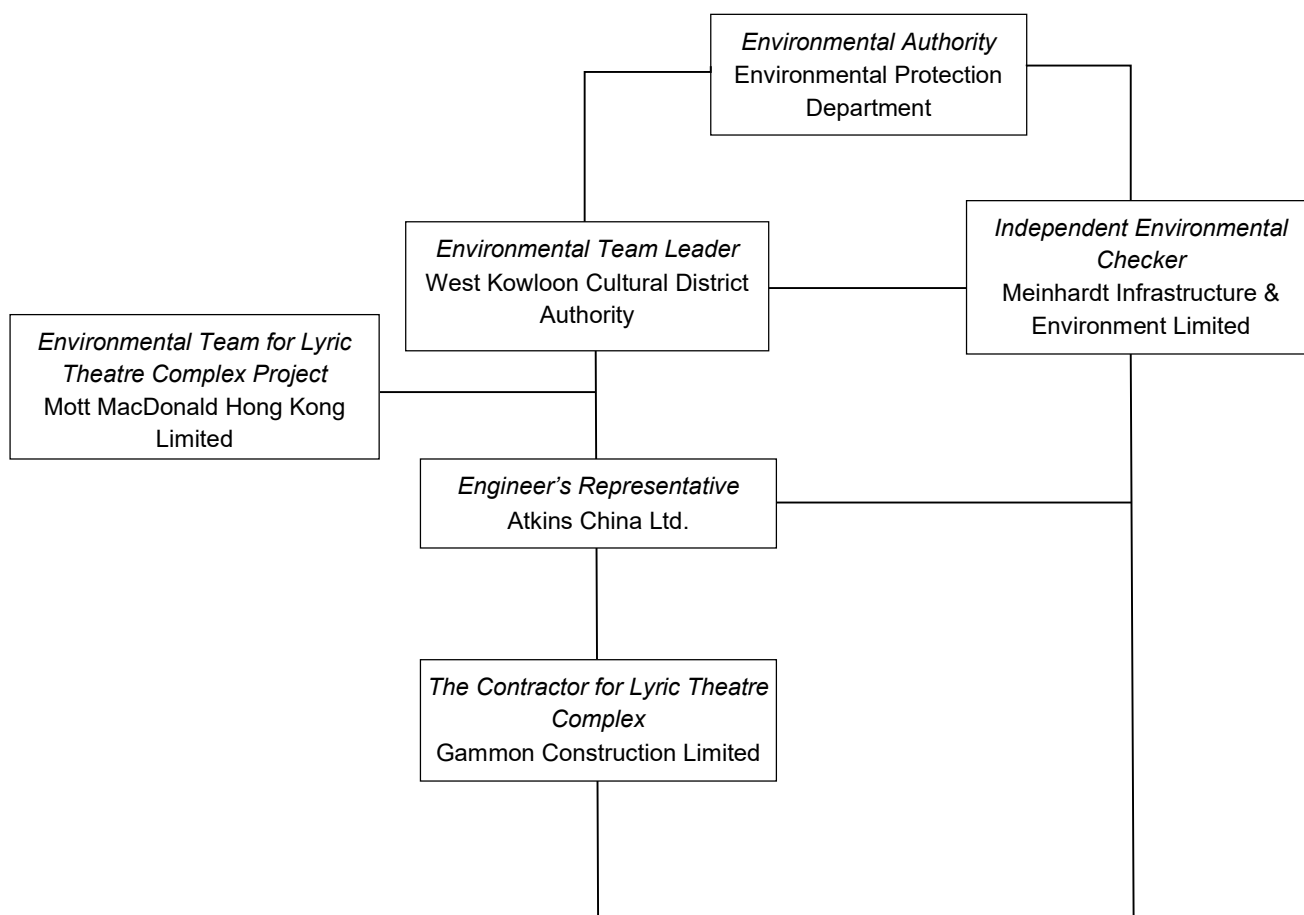


Table A-1: Contact information

Company Name	Role	Name	Telephone	Email
Atkins China Ltd.	Project Manager	Mr. Simha LytheRao	2204 8259	Simha.Lytherao@atkinsglobal.com
Meinhardt Infrastructure & Environment Limited	Independent Environmental Checker	Ms. Claudine Lee	2859 5409	claudinelee@meinhardt.com.hk
Gammon Construction Limited (L2)	Environmental Manager	Ms. Fiona Law	9156 7654	fiona.cm.law@gammonconstruction.com
Mott MacDonald Hong Kong Ltd.	Contractor's Environmental Team Leader	Mr. Thomas Chan	2828 5757	thomas.chan@mottmac.com
West Kowloon Cultural District Authority	Project Manager (Health, Safety and Environment)	Mr. Max Lee	2200 0782	max.sl.lee@wkcd.a.hk

B. Construction Programme

Base Line ACT
 EOT#1 CD
 Base Line MS
 Milestone
 Current - Other Works
 Current - Struct Works
 Current - MEP Works

Legend:

RD = Remaining Duration; BL = Base Line; LoE = Level of Effort Activity Type; LM = Last Month; SUMM = Summary; TF = Total Float; VAR = Variance

L2 CMWP_R_3_B - Rev_3B_18 2nd DRAFT

[DD=31Jul25] ***L I V E***

Date	Revision	Checked	Approved
19-Aug-25	CMWP Rev_3_B July25 Update	NS	IH

Base Line ACT
 EOT#1 CD
 Base Line MS
 Milestone
 Current - Other Works
 Current - Struct Works
 Current - MEP Works

Legend:

RD = Remaining Duration; BL = Base Line; LoE = Level of Effort Activity Type; LM = Last Month; SUMM = Summary; TF = Total Float; VAR = Variance

L2 CMWP_R_3_B - Rev_3B_19 2nd DRAFT

[DD=31Aug25] ***L I V E***

Date	Revision	Checked	Approved
15-Sep-25	CMWP Rev_3_B Aug25 Update	NS	IH

Legend:

RD = Remaining Duration; BL = Base Line; LoE = Level of Effort Activity Type; LM = Last Month; SUMM = Summary; TF = Total Float; VAR = Variance

L2 CMWP_R_3_B - Rev_3B_20 2nd DRAFT

[DD=30Sep25] ***L I V E***

Date	Revision	Checked	Approved
15-Oct-25	CMWP Rev_3_B Sep25 Update	NS	IH

Base Line ACT

EOT#1 CD

Base Line MS

Milestone

Current - Other Works

Current - Struct Works

Current - MEP Works

C. Environmental Mitigation Measures – Implementation Status

Table C-1: Environmental Mitigation Measures Implementation Status

		Implementation Stage		
		L2		
EM&A Ref.	Recommendation Measures	Aug 2025	Sep 2025	Oct 2025
Air Quality Impact (Construction)				
2.1 & 10.3.1	General Dust Control Measures Frequent water spraying for active construction areas (12 times a day or once every one hour), including Heavy construction activities such as construction of buildings or roads, drilling, ground excavation, cut and fill operations (i.e., earth moving)	✓	✓	✓
2.1 & 10.3.1	Best Practice For Dust Control The relevant best practices for dust control as stipulated in the Air Pollution Control (construction Dust) Regulation should be adopted to further reduce the construction dust impacts from the Project. These best practices include: <i>Good Site Management</i> <ul style="list-style-type: none">Good site management is important to help reducing potential air quality impact down to an acceptable level. As a general guide, the Contractor should maintain high standard of housekeeping to prevent emission of fugitive dust. Loading, unloading, handling and storage of raw materials, wastes or by-products should be carried out in a manner so as to minimise the release of visible dust emission. Any piles of materials accumulated on or around the work areas should be cleaned up regularly. Cleaning, repair and maintenance of all plant facilities within the work areas should be carried out in a manner minimising generation of fugitive dust emissions. The material should be handled properly to prevent fugitive dust emission before cleaning. <i>Disturbed Parts of the Roads</i> <ul style="list-style-type: none">Each and every main temporary access should be paved with concrete, bituminous hardcore materials or metal plates and kept clear of dusty materials; orUnpaved parts of the road should be sprayed with water or a dust suppression chemical so as to keep the entire road surface wet. <i>Exposed Earth</i> <ul style="list-style-type: none">Exposed earth should be properly treated by compaction, hydroseeding, vegetation planting or seating with latex, vinyl, bitumen within six months after the last construction activity on the site or part of the site where the exposed earth lies. <i>Loading, Unloading or Transfer of Dusty Materials</i>	✓	Obs, Rem	✓
		✓	✓	✓
		✓	✓	✓
		N/A	N/A	N/A

EM&A Ref.	Recommendation Measures	Implementation Stage		
		Aug 2025	Sep 2025	Oct 2025
	<ul style="list-style-type: none"> All dusty materials should be sprayed with water immediately prior to any loading or transfer operation so as to keep the dusty material wet. 	✓	✓	✓
	<i>Debris Handling</i>			
	<ul style="list-style-type: none"> Any debris should be covered entirely by impervious sheeting or stored in a debris collection area sheltered on the top and the three sides. 	✓	✓	✓
	<ul style="list-style-type: none"> Before debris is dumped into a chute, water should be sprayed so that it remains wet when it is dumped. 	✓	✓	✓
	<i>Transport of Dusty Materials</i>			
	<ul style="list-style-type: none"> Vehicle used for transporting dusty materials/spoils should be covered with tarpaulin or similar material. The cover should extend over the edges of the sides and tailboards. 	✓	✓	✓
	<i>Wheel washing</i>			
	<ul style="list-style-type: none"> Vehicle wheel washing facilities should be provided at each construction site exit. Immediately before leaving the construction site, every vehicle should be washed to remove any dusty materials from its body and wheels. 	✓	✓	✓
	<i>Use of vehicles</i>			
	<ul style="list-style-type: none"> The speed of the trucks within the site should be controlled to about 10km/hour in order to reduce adverse dust impacts and secure the safe movement around the site. 	✓	✓	✓
	<ul style="list-style-type: none"> Immediately before leaving the construction site, every vehicle should be washed to remove any dusty materials from its body and wheels. 	✓	✓	✓
	<ul style="list-style-type: none"> Where a vehicle leaving the construction site is carrying a load of dusty materials, the load should be covered entirely by clean impervious sheeting to ensure that the dusty materials do not leak from the vehicle. 	✓	✓	✓
	<i>Site hoarding</i>			
	<ul style="list-style-type: none"> Where a site boundary adjoins a road, street, service lane or other area accessible to the public, hoarding of not less than 2.4m high from ground level should be provided along the entire length of that portion of the site boundary except for a site entrance or exit. 	✓	✓	✓
2.1 & 10.3.1	Best Practicable Means for Cement Works (Concrete Batching Plant) The relevant best practices for dust control as stipulated in the Guidance Note on the Best Practicable Means for Cement Works (Concrete Batching Plant) BPM 3/2(93) should be followed and implemented to further reduce the construction dust impacts of the Project. These best practices include: Exhaust from Dust Arrestment Plant			

EM&A Ref.	Recommendation Measures	Implementation Stage		
		Aug 2025	Sep 2025	Oct 2025
	<ul style="list-style-type: none"> Wherever possible the final discharge point from particulate matter arrestment plant, where is not necessary to achieve dispersion from residual pollutants, should be at low level to minimise the effect on the local community in the case of abnormal emissions and to facilitate maintenance and inspection 	N/A	N/A	N/A
	Emission Limits			
	<ul style="list-style-type: none"> All emissions to air, other than steam or water vapour, shall be colourless and free from persistent mist or smoke 	N/A	N/A	N/A
	Engineering Design/Technical Requirements			
	<ul style="list-style-type: none"> As a general guidance, the loading, unloading, handling and storage of fuel, raw materials, products, wastes or by-products should be carried out in a manner so as to prevent the release of visible dust and/or other noxious or offensive emissions 	N/A	N/A	N/A
	Non-Road Mobile Machinery (NRMM):			
	All NRMMs operating on-site which are subject to emission control of Air Pollution Control (Non-road Mobile Machinery) (Emission) Regulation are approved/exempted (as the case may be) and affixed with the requisite approval/exemption labels.	Obs	✓	✓
Noise Impact (Construction)				
3.1 & 10.4.1	Good Site Practice			
	Good site practice and noise management can significantly reduce the impact of construction site activities on nearby NSRs. The following package of measures should be followed during each phase of construction:			
	<ul style="list-style-type: none"> only well-maintained plant to be operated on-site and plant should be serviced regularly during the construction works; 	✓	✓	✓
	<ul style="list-style-type: none"> machines and plant that may be in intermittent use to be shut down between work periods or should be throttled down to a minimum 	✓	✓	✓
	<ul style="list-style-type: none"> plant known to emit noise strongly in one direction, should, where possible, be orientated to direct noise away from the NSRs; 	✓	✓	✓
	<ul style="list-style-type: none"> mobile plant should be sited as far away from NSRs as possible; and 	✓	✓	✓
	<ul style="list-style-type: none"> material stockpiles and other structures to be effectively utilised, where practicable, to screen noise from on-site construction activities. 	✓	✓	✓
	Adoption of Quieter PME			

EM&A Ref.	Recommendation Measures	Implementation Stage		
		Aug 2025	Sep 2025	Oct 2025
3.1 & 10.4.1	The recommended quieter PME adopted in the assessment were taken from the EPD's QPME Inventory and " <i>Sound Power Levels of Other Commonly Used PME</i> " are presented in Table 4.26 in the EIA report. It should be noted that the silenced PME selected for assessment can be found in Hong Kong.	✓	✓	✓
3.1 & 10.4.1	Use of Movable Noise Barriers Movable noise barriers can be very effective in screening noise from particular items of plant when constructing the Project. Noise barriers located along the active works area close to the noise generating component of a PME could produce at least 10 dB(A) screening for stationary plant and 5 dB(A) for mobile plant provided the direct line of sight between the PME and the NSRs is blocked.	✓	✓	✓
3.1 & 10.4.1	Use of Noise Enclosure/ Acoustic Shed The use of noise enclosure or acoustic shed is to cover stationary PME such as air compressor and concrete pump. With the adoption of the noise enclosure, the PME could be completely screened, and noise reduction of 15 dB(A) can be achieved according to the EIAO Guidance Note No. 9/2010.	✓	✓	✓
3.1 & 10.4.1	Use of Noise Insulating Fabric Noise insulating fabric can also be adopted for certain PME (e.g. drill rig, pilling machine etc). The fabric should be lapped such that there are no openings or gaps on the joints. According to the approved Tsim Sha Tsui Station Northern Subway EIA report (AEIAR-127/2008), a noise reduction of 10 dB(A) can be achieved for the PME lapped with the noise insulating fabric.	✓	✓	Obs
3.1 & 10.4.1	Scheduling of Construction Works outside School Examination Periods During construction phase, the contractor should liaise with the educational institutions (including NSRs LCS and CRGPS) to obtain the examination schedule and avoid the noisy construction activities during school examination periods.	N/A	N/A	N/A

		Implementation Stage		
		L2		
EM&A Ref.	Recommendation Measures	Aug 2025	Sep 2025	Oct 2025
Water Quality Impact (Construction)				
4.1 & 10.5.1	<p>Construction site runoff and drainage</p> <p>The site practices outlined in ProPECC Note PN 1/94 should be followed as far as practicable in order to minimise surface runoff and the chance of erosion. The following measures are recommended to protect water quality and sensitive uses of the coastal area, and when properly implemented should be sufficient to adequately control site discharges so as to avoid water quality impacts:</p> <ul style="list-style-type: none"> At the start of site establishment, perimeter cut-off drains to direct off-site water around the site should be constructed with internal drainage works and erosion and sedimentation control facilities implemented. Channels, earth bunds or sand bag barriers should be provided on site to direct storm water to silt removal facilities. The design of the temporary on-site drainage system should be undertaken by the WKCDA's Contractor prior to the commencement of construction; Sand/silt removal facilities such as sand/silt traps and sediment basins should be provided to remove sand/silt particles from runoff to meet the requirements of the TM standards under the WPCO. The design of efficient silt removal facilities should be based on the guidelines in Appendix A1 of ProPECC Note PN 1/94. Sizes may vary depending upon the flow rate. The detailed design of the sand/silt traps should be undertaken by the WKCDA's Contractor prior to the commencement of construction. All drainage facilities and erosion and sediment control structures should be regularly inspected and maintained to ensure proper and efficient operation at all times and particularly during rainstorms. Deposited silt and grit should be regularly removed, at the onset of and after each rainstorm to ensure that these facilities are functioning properly at all times. Measures should be taken to minimize the ingress of site drainage into excavations. If excavation of trenches in wet periods is necessary, they should be dug and backfilled in short sections wherever practicable. Water pumped out from foundation excavations should be discharged into storm drains via silt removal facilities. 	✓	✓	✓
		✓	✓	✓
		✓	✓	Obs
		✓	✓	✓

EM&A Ref.	Recommendation Measures	Implementation Stage		
		L2		
		Aug 2025	Sep 2025	Oct 2025
	<ul style="list-style-type: none"> All vehicles and plant should be cleaned before leaving a construction site to ensure no earth, mud, debris and the like is deposited by them on roads. An adequately designed and sited wheel washing facility should be provided at construction site exit where practicable. Wash-water should have sand and silt settled out and removed regularly to ensure the continued efficiency of the process. The section of access road leading to, and exiting from, the wheel-wash bay to the public road should be paved with sufficient backfall toward the wheel-wash bay to prevent vehicle tracking of soil and silty water to public roads and drains. 	✓	✓	✓
	<ul style="list-style-type: none"> Open stockpiles of construction materials or construction wastes on-site should be covered with tarpaulin or similar fabric during rainstorms. Measures should be taken to prevent the washing away of construction materials, soil, silt or debris into any drainage system. 	✓	✓	✓
	<ul style="list-style-type: none"> Manholes (including newly constructed ones) should be adequately covered and temporarily sealed so as to prevent silt, construction materials or debris being washed into the drainage system and stormwater runoff being directed into foul sewers. 	✓	✓	✓
	<ul style="list-style-type: none"> Precautions should be taken at any time of the year when rainstorms are likely. Actions should be taken when a rainstorm is imminent or forecasted and actions to be taken during or after rainstorms are summarized in Appendix A2 of ProPECC Note PN 1/94. Particular attention should be paid to the control of silty surface runoff during storm events, especially for areas located near steep slopes. 	Rem	Rem	✓
	<ul style="list-style-type: none"> Bentonite slurries used in piling or slurry walling should be reconditioned and reused wherever practicable. Temporary enclosed storage locations should be provided on-site for any unused bentonite that needs to be transported away after all the related construction activities are completed. The requirements in ProPECC Note PN 1/94 should be adhered to in the handling and disposal of bentonite slurries. 	N/A	N/A	N/A
	Barging facilities and activities Recommendations for good site practices during operation of the proposed barging point include:			
	<ul style="list-style-type: none"> All vessels should be sized so that adequate clearance is maintained between vessels and the seabed in all tide conditions, to ensure that undue turbidity is not generated by turbulence from vessel movement or propeller wash; 	N/A	N/A	N/A

EM&A Ref.	Recommendation Measures	Implementation Stage		
		Aug 2025	Sep 2025	Oct 2025
	<ul style="list-style-type: none"> Loading of barges and hoppers should be controlled to prevent splashing of material into the surrounding water. Barges or hoppers should not be filled to a level that will cause the overflow of materials or polluted water during loading or transportation; All hopper barges should be fitted with tight fitting seals to their bottom openings to prevent leakage of material; and Construction activities should not cause foam, oil, grease, scum, litter or other objectionable matter to be present on the water within the site. 	N/A	N/A	N/A
		N/A	N/A	N/A
		N/A	N/A	N/A
4.1 & 10.5.1	Sewage effluent from construction workforce Temporary sanitary facilities, such as portable chemical toilets, should be employed on-site where necessary to handle sewage from the workforce. A licensed contractor should be employed to provide appropriate and adequate portable toilets and be responsible for appropriate disposal and maintenance.	✓	✓	✓
4.1 & 10.5.1	General construction activities <ul style="list-style-type: none"> Construction solid waste, debris and refuse generated on-site should be collected, handled and disposed of properly to avoid entering any nearby storm water drain. Stockpiles of cement and other construction materials should be kept covered when not being used. Oils and fuels should only be stored in designated areas which have pollution prevention facilities. To prevent spillage of fuels and solvents to any nearby storm water drain, all fuel tanks and storage areas should be provided with locks and be sited on sealed areas, within bunds of a capacity equal to 110% of the storage capacity of the largest tank. The bund should be drained of rainwater after a rain event. 	✓	✓	✓
		Obs	Obs	Obs
Waste Management Implications (Construction)				
6.1 & 10.7.1	Good Site Practices Recommendations for good site practices during the construction activities include:			
	<ul style="list-style-type: none"> Nomination of an approved person, such as a site manager, to be responsible for good site practices, arrangements for collection and effective disposal to an appropriate facility, of all wastes generated at the site Training of site personnel in proper waste management and chemical handling procedures Provision of sufficient waste disposal points and regular collection of waste 	✓	✓	✓
		✓	✓	✓
		Obs	✓	Obs

EM&A Ref.	Recommendation Measures	Implementation Stage		
		Aug 2025	Sep 2025	Oct 2025
	<ul style="list-style-type: none"> Appropriate measures to minimise windblown litter and dust/odour during transportation of waste by either covering trucks or by transporting wastes in enclosed containers 	✓	✓	✓
	<ul style="list-style-type: none"> Provision of wheel washing facilities before the trucks leaving the works area so as to minimise dust introduction to public roads 	✓	✓	✓
	<ul style="list-style-type: none"> Well planned delivery programme for offsite disposal such that adverse environmental impact from transporting the inert or non-inert C&D materials is not anticipated 	✓	✓	✓
6.1 & 10.7.1	Waste Reduction Measures Recommendations to achieve waste reduction include: <ul style="list-style-type: none"> Sort inert C&D material to recover any recyclable portions such as metals Segregation and storage of different types of waste in different containers or skips to enhance reuse or recycling of materials and their proper disposal Encourage collection of recyclable waste such as waste paper and aluminium cans by providing separate labelled bins to enable such waste to be segregated from other general refuse generated by the work force Proper site practices to minimise the potential for damage or contamination of inert C&D materials Plan the use of construction materials carefully to minimise amount of waste generated and avoid unnecessary generation of wastes 	✓ ✓ ✓ ✓ ✓	✓ ✓ ✓ ✓ ✓	✓ ✓ ✓ ✓ ✓
6.1 & 10.7.1	Inert and Non-inert C&D Materials In order to minimise impacts resulting from collection and transportation of inert C&D material for off-site disposal, the excavated materials should be reused on-site as fill material as far as practicable. In addition, inert C&D material generated from excavation works could be reused as fill materials in local projects that require public fill for reclamation. <ul style="list-style-type: none"> The surplus inert C&D material will be disposed of at the Government's PFRFs for beneficial use by other projects in Hong Kong. Liaison with the CEDD Public Fill Committee (PFC) on the allocation of space for disposal of the inert C&D materials at PFRF is underway. No construction work is allowed to proceed until all issues on management of inert C&D materials have been resolved and all relevant arrangements have been endorsed by the relevant authorities including PFC and EPD. 	✓ ✓ ✓	✓ ✓ ✓	✓ ✓ ✓

EM&A Ref.	Recommendation Measures	Implementation Stage		
		Aug 2025	Sep 2025	Oct 2025
	<ul style="list-style-type: none"> The C&D materials generated from general site clearance should be sorted on site to segregate any inert materials for reuse or disposal at PFRFs whereas the non-inert materials will be disposed of at the designated landfill site. 	✓	✓	✓
	<ul style="list-style-type: none"> In order to monitor the disposal of inert and non-inert C&D materials at respectively PFRFs and the designated landfill site, and to control fly-tipping, it is recommended that the Contractor should follow the Technical Circular (Works) No. 6/2010 for Trip Ticket System for Disposal of Construction & Demolition Materials issued by Development Bureau. In addition, it is also recommended that the Contractor should prepare and implement a Waste Management Plan detailing their various waste arising and waste management practices in accordance with the relevant requirements of the Technical Circular (Works) No. 19/2005 Environmental Management on Construction Site. 	✓	✓	✓
6.1 & 10.7.1	Chemical Waste <ul style="list-style-type: none"> If chemical wastes are produced at the construction site, the Contractor will be required to register with the EPD as a chemical waste producer and to follow the guidelines stated in the "Code of Practice on the Packaging Labelling and Storage of Chemical Wastes". Good quality containers compatible with the chemical wastes should be used, and incompatible chemicals should be stored separately. Appropriate labels should be securely attached on each chemical waste container indicating the corresponding chemical characteristics of the chemical waste, such as explosive, flammable, oxidizing, irritant, toxic, harmful, corrosive, etc. The Contractor should use a licensed collector to transport and dispose of the chemical wastes at the approved Chemical Waste Treatment Centre or other licensed recycling facilities, in accordance with the Waste Disposal (Chemical Waste) (General) Regulation. Potential environmental impacts arising from the handling activities (including storage, collection, transportation and disposal of chemical waste) are expected to be minimal with the implementation of appropriate mitigation measures as recommended. 	✓	✓	✓
6.1 & 10.7.1	General Refuse <p>General refuse should be stored in enclosed bins or compaction units separated from inert C&D materials. A reputable waste collector should be employed by the Contractor to remove general refuse from the site, separately from inert C&D materials. Preferably an enclosed and covered area should be provided to reduce the occurrence of 'wind blown' light material.</p>	Obs	✓	✓

		Implementation Stage		
		L2		
EM&A Ref.	Recommendation Measures	Aug 2025	Sep 2025	Oct 2025
Land Contamination (Construction)				
7.1 & 10.8.1	<p>The potential for land contamination issues at the TST Fire Station due to its future relocation will be confirmed by site investigation after land acquisition. Where necessary, mitigation measures for minimising potential exposure to contaminated materials (if any) or remediation measures will be identified. If contaminated land is identified (e.g., during decommissioning of fuel oil storage tanks) after the commencement of works, mitigation measures are proposed in order to minimise the potentially adverse effects on the health and safety of construction workers and impacts arising from the disposal of potentially contaminated materials.</p> <p>The following measures are proposed for excavation and transportation of contaminated material:</p> <ul style="list-style-type: none"> To minimize the chance for construction workers to come into contact with any contaminated materials, bulk earth-moving excavation equipment should be employed; Contact with contaminated materials can be minimised by wearing appropriate clothing and personal protective equipment such as gloves and masks (especially when interacting directly with contaminated material), provision of washing facilities and prohibition of smoking and eating on site; Stockpiling of contaminated excavated materials on site should be avoided as far as possible; The use of contaminated soil for landscaping purpose should be avoided unless pre-treatment was carried out; Vehicles containing any contaminated excavated materials should be suitably covered to reduce dust emissions and/or release of contaminated wastewater; Truck bodies and tailgates should be sealed to stop any discharge; Only licensed waste haulers should be used to collect and transport contaminated material to treatment/disposal site and should be equipped with tracking system to avoid fly tipping; Speed control for trucks carrying contaminated materials should be exercised; Observe all relevant regulations in relation to waste handling, such as Waste Disposal Ordinance (Cap. 354), Waste Disposal (Chemical Waste) (General) Regulation (Cap. 354) and obtain all necessary permits where required; and 			
		N/A	N/A	N/A
		N/A	N/A	N/A
		N/A	N/A	N/A
		N/A	N/A	N/A
		N/A	N/A	N/A
		N/A	N/A	N/A
		N/A	N/A	N/A
		N/A	N/A	N/A
		N/A	N/A	N/A
		N/A	N/A	N/A
		N/A	N/A	N/A
		N/A	N/A	N/A
		N/A	N/A	N/A
		N/A	N/A	N/A
		N/A	N/A	N/A
		N/A	N/A	N/A
		N/A	N/A	N/A
		N/A	N/A	N/A
		N/A	N/A	N/A
		N/A	N/A	N/A
		N/A	N/A	N/A
		N/A	N/A	N/A
		N/A	N/A	N/A
		N/A	N/A	N/A
		N/A	N/A	N/A
		N/A	N/A	N/A
		N/A	N/A	N/A
		N/A	N/A	N/A
		N/A	N/A	N/A
		N/A	N/A	N/A
		N/A	N/A	N/A
		N/A	N/A	N/A
		N/A	N/A	N/A
		N/A	N/A	N/A
		N/A	N/A	N/A
		N/A	N/A	N/A
		N/A	N/A	N/A
		N/A	N/A	N/A
		N/A	N/A	N/A
		N/A	N/A	N/A
		N/A	N/A	N/A
		N/A	N/A	N/A
		N/A	N/A	N/A
		N/A	N/A	N/A
		N/A	N/A	N/A
		N/A	N/A	N/A
		N/A	N/A	N/A
		N/A	N/A	N/A
		N/A	N/A	N/A
		N/A	N/A	N/A
		N/A	N/A	N/A
		N/A	N/A	N/A
		N/A	N/A	N/A
		N/A	N/A	N/A
		N/A	N/A	N/A
		N/A	N/A	N/A
		N/A	N/A	N/A
		N/A	N/A	N/A
		N/A	N/A	N/A
		N/A	N/A	N/A
		N/A	N/A	N/A
		N/A	N/A	N/A
		N/A	N/A	N/A
		N/A	N/A	N/A
		N/A	N/A	N/A
		N/A	N/A	N/A
		N/A	N/A	N/A
		N/A	N/A	N/A
		N/A	N/A	N/A
		N/A	N/A	N/A
		N/A	N/A	N/A
		N/A	N/A	N/A
		N/A	N/A	N/A
		N/A	N/A	N/A
		N/A	N/A	N/A
		N/A	N/A	N/A
		N/A	N/A	N/A
		N/A	N/A	N/A
		N/A	N/A	N/A
		N/A	N/A	N/A
		N/A	N/A	N/A
		N/A	N/A	N/A
		N/A	N/A	N/A
		N/A	N/A	N/A
		N/A	N/A	N/A
		N/A	N/A	N/A
		N/A	N/A	N/A
		N/A	N/A	N/A
		N/A	N/A	N/A
		N/A	N/A	N/A
		N/A	N/A	N/A
		N/A	N/A	N/A
		N/A	N/A	N/A
		N/A	N/A	N/A
		N/A	N/A	N/A
		N/A	N/A	N/A
		N/A	N/A	N/A
		N/A	N/A	N/A
		N/A	N/A	N/A
		N/A	N/A	N/A
		N/A	N/A	N/A
		N/A	N/A	N/A
		N/A	N/A	N/A
		N/A	N/A	N/A
		N/A	N/A	N/A
		N/A	N/A	N/A
		N/A	N/A	N/A
		N/A	N/A	N/A
		N/A	N/A	N/A
		N/A	N/A	N/A
		N/A	N/A	N/A
		N/A	N/A	N/A
		N/A	N/A	N/A
		N/A	N/A	N/A
		N/A	N/A	N/A
		N/A	N/A	N/A
		N/A	N/A	N/A
		N/A	N/A	N/A
		N/A	N/A	N/A
		N/A	N/A	N/A
		N/A	N/A	N/A
		N/A	N/A	N/A
		N/A	N/A	N/A
		N/A	N/A	N/A
		N/A	N/A	N/A
		N/A	N/A	N/A
		N/A	N/A	N/A
		N/A	N/A	N/A
		N/A	N/A	N/A
		N/A	N/A	N/A
		N/A	N/A	N/A
		N/A	N/A	N/A
		N/A	N/A	N/A
		N/A	N/A	N/A
		N/A	N/A	N/A
		N/A	N/A	N/A
		N/A	N/A	N/A
		N/A	N/A	N/A
		N/A	N/A	N/A
		N/A	N/A	N/A
		N/A	N/A	N/A
		N/A	N/A	N/A
		N/A	N/A	N/A
		N/A	N/A	N/A
		N/A	N/A	N/A
		N/A	N/A	N/A
		N/A	N/A	N/A
	</			

EM&A Ref.	Recommendation Measures	Implementation Stage		
		Aug 2025	Sep 2025	Oct 2025
	<ul style="list-style-type: none"> Maintain records of waste generation and disposal quantities and disposal arrangements. 	N/A	N/A	N/A
Ecological Impact (Construction)				
No mitigation measure is required.				
Landscape and Visual Impact (Construction)				
Table 9.1 & 10.8 (CM1)	Trees should be retained in situ on site as far as possible. Should tree removal be unavoidable due to construction impacts, trees will be transplanted or felled with reference to the stated criteria in the Tree Removal Applications to be submitted to relevant government departments for approval in accordance to ETWB TCW No. 29/2004 and 3/2006.	N/A	N/A	N/A
Table 9.1 & 10.8 (CM2)	Compensatory tree planting shall be incorporated to the proposed project and maximize the new tree, shrubs and other vegetation planting to compensate tree felled and vegetation removed. Also, implementation of compensatory planting should be of a ratio not less than 1:1 in terms of quality and quantity within the site.	N/A	N/A	N/A
Table 9.1 & 10.8 (CM3)	Buffer trees for screening purposes to soften the hard architectural and engineering structures and facilities.	N/A	N/A	N/A
Table 9.1 & 10.8 (CM4)	Softscape treatments such as vertical green wall panel /planting of climbing and/or weeping plants, etc, to maximize the green coverage and soften the hard architectural and engineering structures and facilities.	N/A	N/A	N/A
Table 9.1 & 10.8 (CM5)	Roof greening by means of intensive and extensive green roof to maximize the green coverage and improve aesthetic appeal and visual quality of the building/structure.	N/A	N/A	N/A
Table 9.1 & 10.8 (CM6)	Sensitive streetscape design should be incorporated along all new roads and streets.	N/A	N/A	N/A
Table 9.1 & 10.8 (CM7)	Structure, ornamental planting shall be provided along amenity strips to enhance the landscape quality.	N/A	N/A	N/A
Table 9.1 & 10.8 (CM8)	Landscape design shall be incorporated to architectural and engineering structures in order to provide aesthetically pleasing designs.	N/A	N/A	N/A
Table 9.1 (CM9)	Minimize the structure of marine facilities to be built on the seabed and foreshore in order to minimize the affected extent to the waterbody	N/A	N/A	N/A

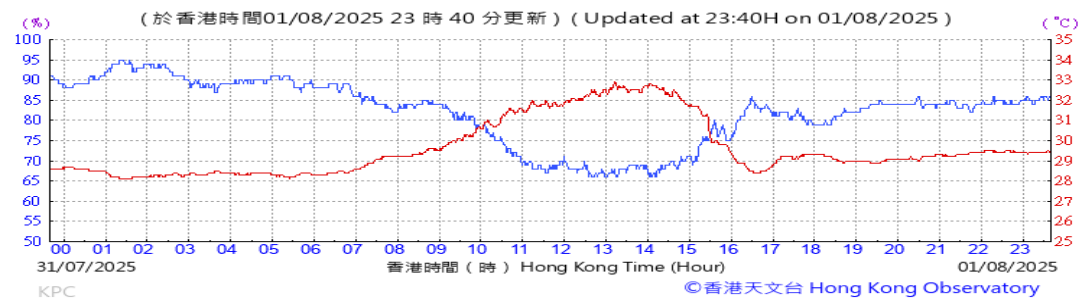
EM&A Ref.	Recommendation Measures	Implementation Stage		
		Aug 2025	Sep 2025	Oct 2025
Table 9.2 & 10.9 (MCP1)	Use of decorative screen hoarding/boards	✓	✓	✓
Table 9.2 & 10.9 (MCP2)	Early introduction of landscape treatments	N/A	N/A	N/A
Table 9.2 & 10.9 (MCP3)	Adoption of light colour for the temporary ventilation shafts for the basement during the transition period.	N/A	N/A	N/A
Table 9.2 & 10.9 (MCP4)	Control of night time lighting	N/A	N/A	N/A
Table 9.2 & 10.9 (MCP5)	Use of greenery such as grass cover for the temporary open areas will help achieve the visual balance and soften the hard edges of the structures.	N/A	N/A	N/A

N/A	-	Not Applicable
✓	-	Implemented
Obs	-	Observed
Rem	-	Reminder

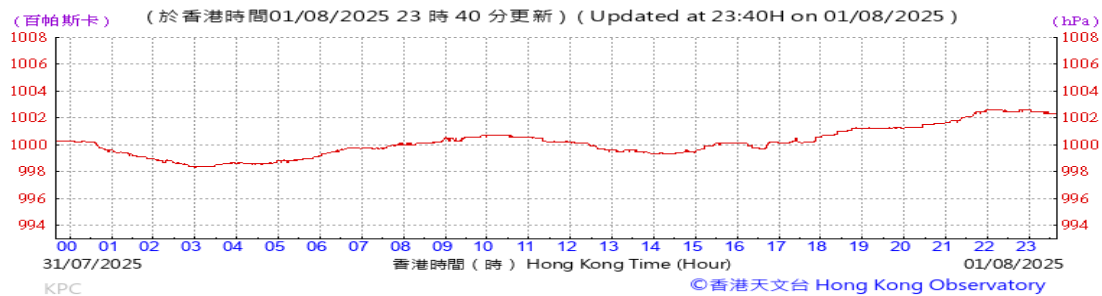
D. Meteorological Data Extracted from Hong Kong Observatory

Table D-1: Extract of Meteorological Observations for King's Park Automatic Weather Station in the reporting quarter

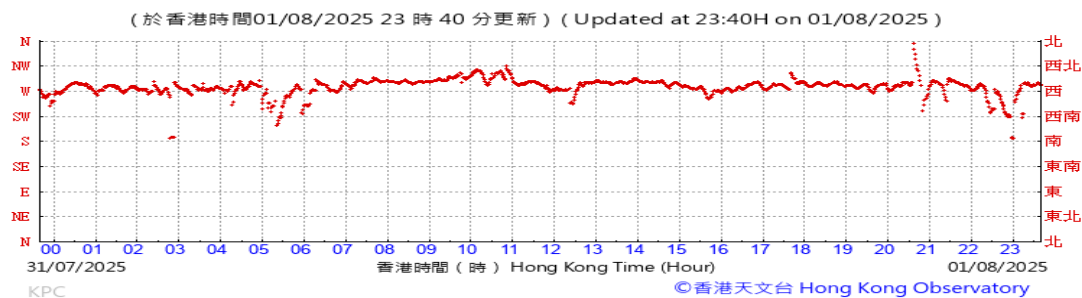
Temperature/Humidity:



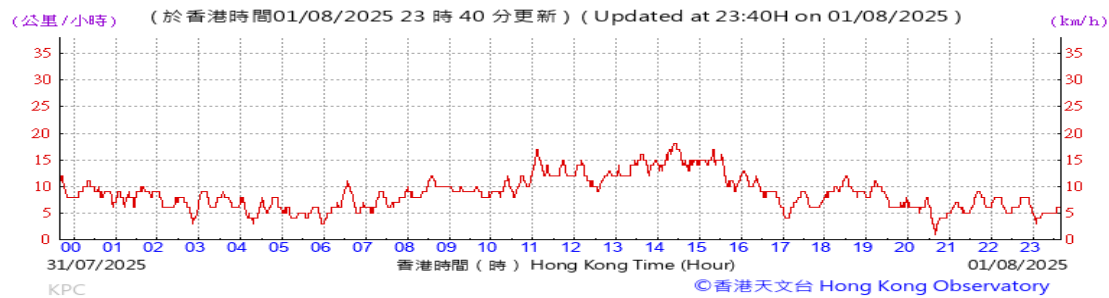
Pressure:



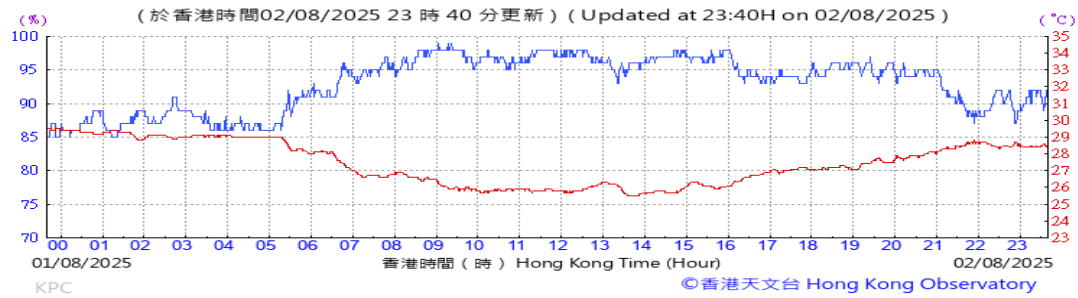
Wind Direction:



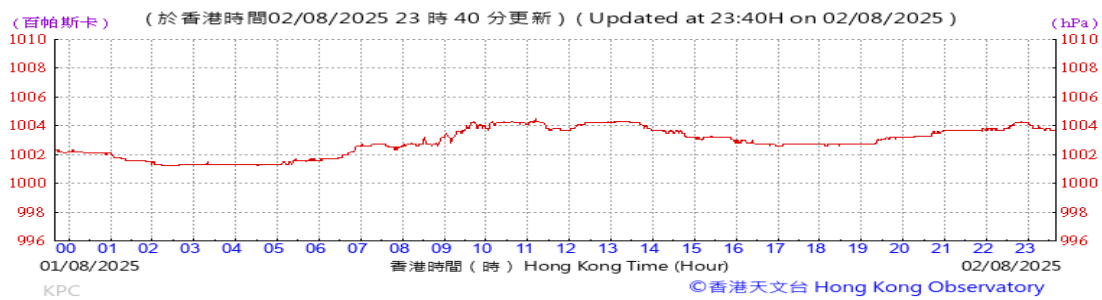
Wind Speed:



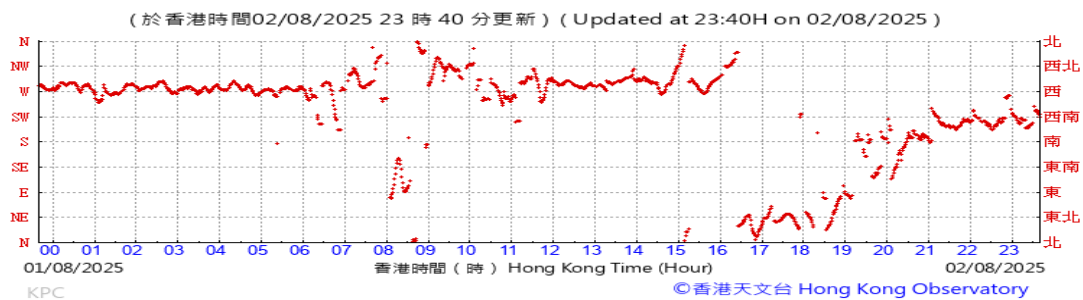
Temperature/Humidity:



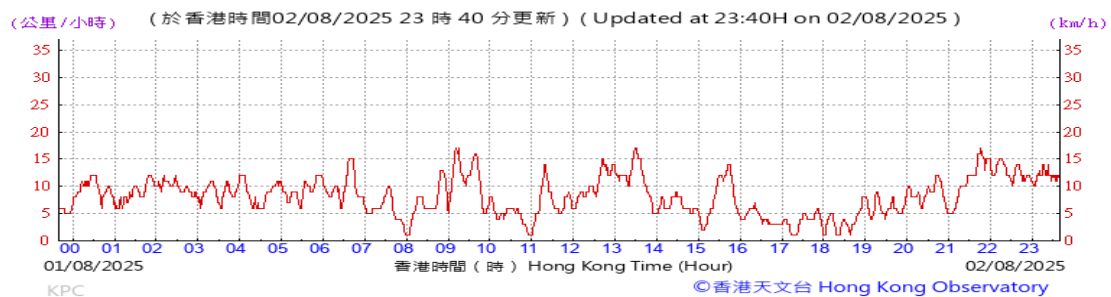
Pressure:



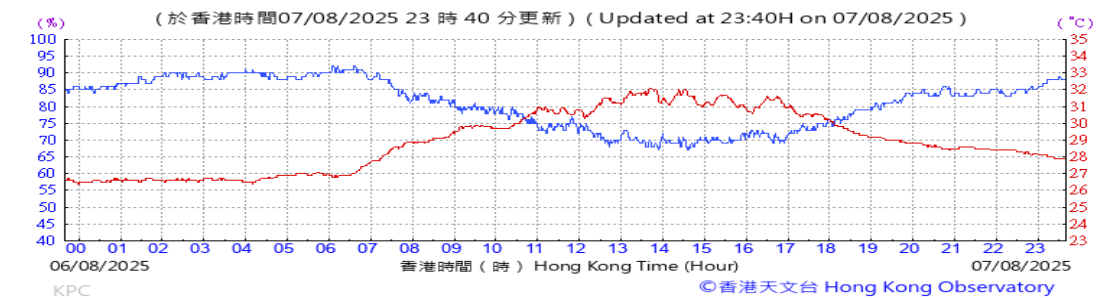
Wind Direction:



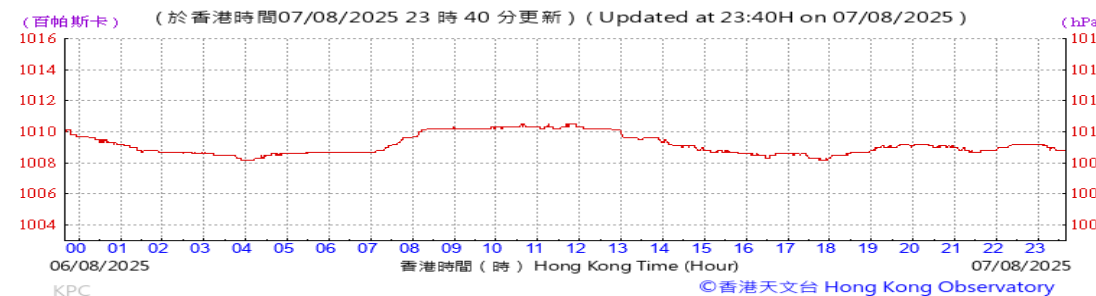
Wind Speed:



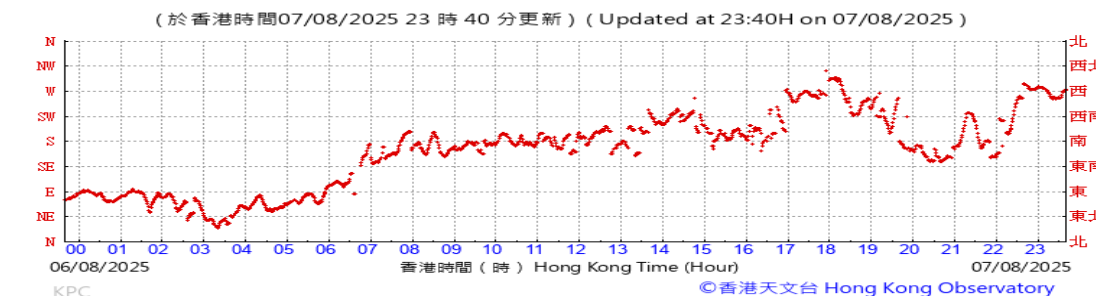
Temperature/Humidity:



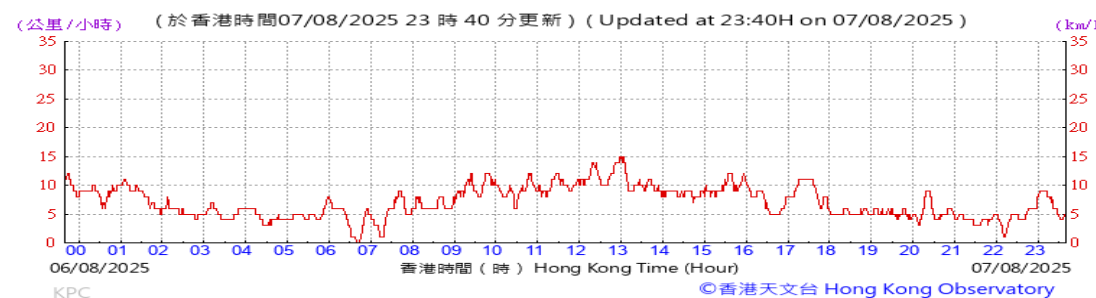
Pressure:



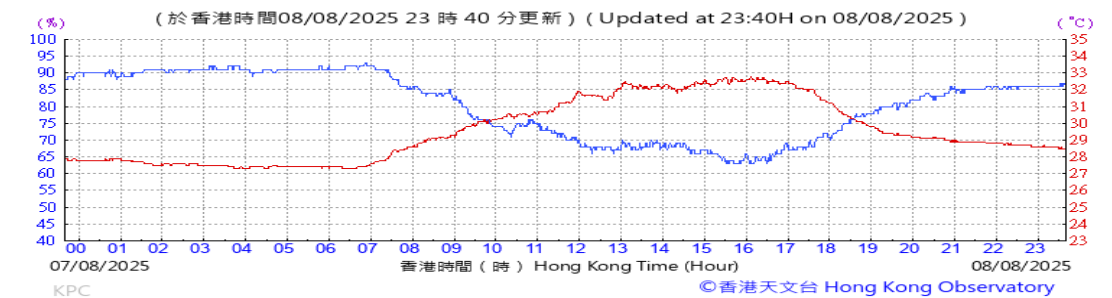
Wind Direction:



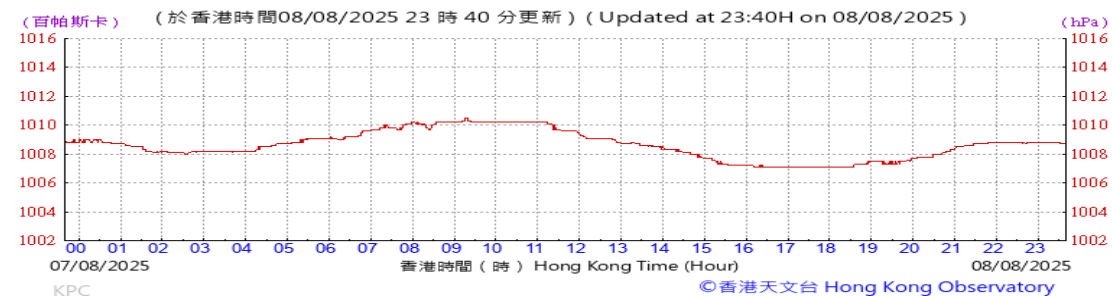
Wind Speed:



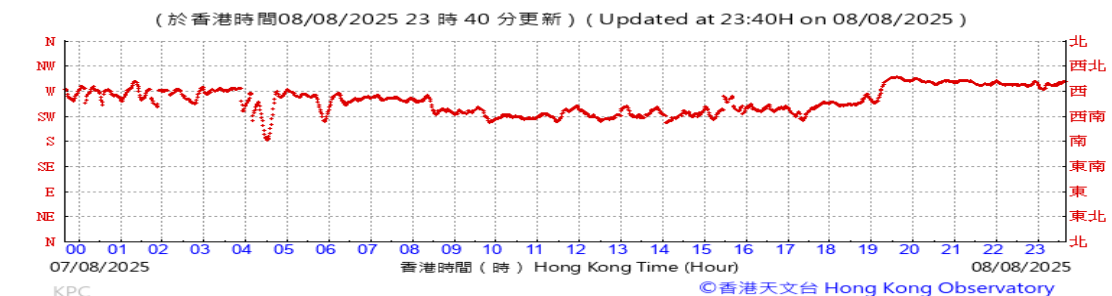
Temperature/Humidity:



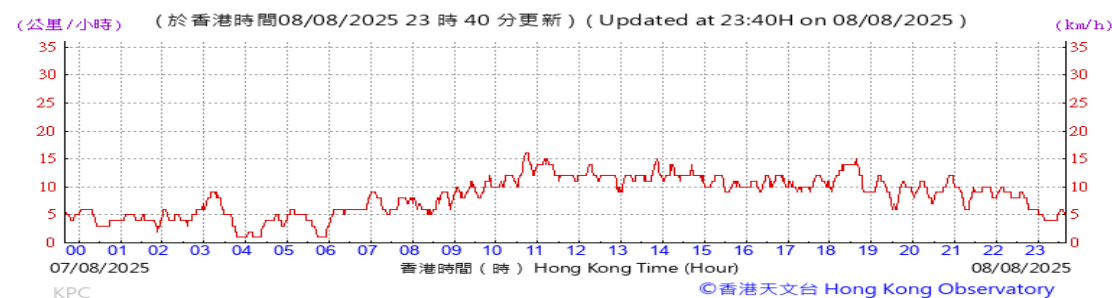
Pressure:



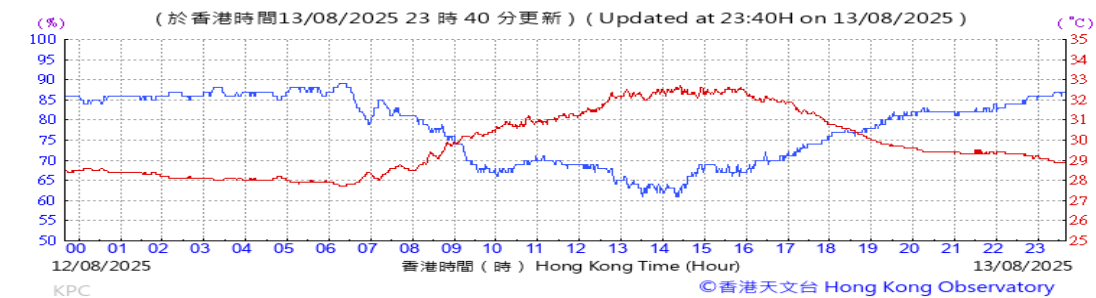
Wind Direction:



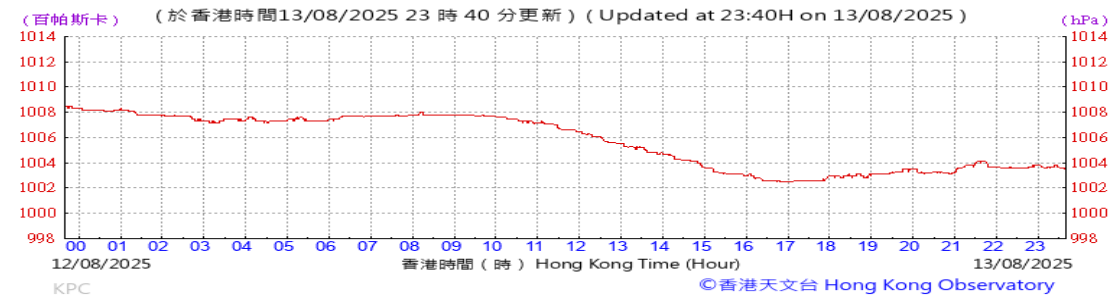
Wind Speed:



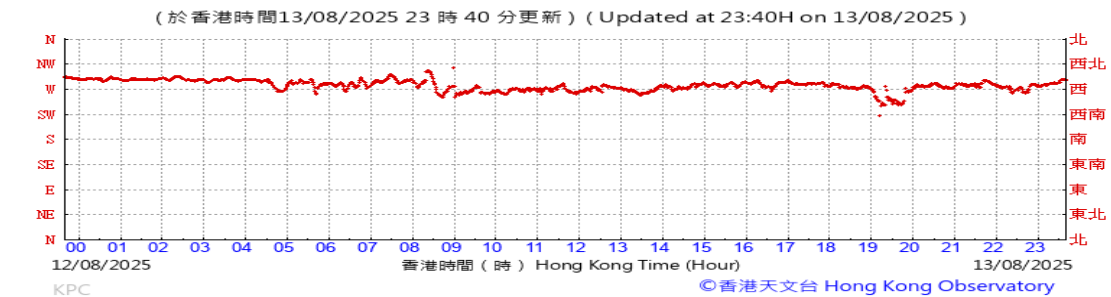
Temperature/Humidity:



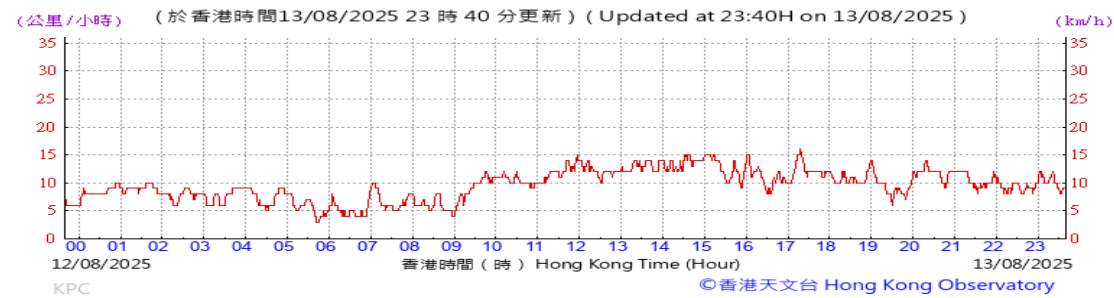
Pressure:



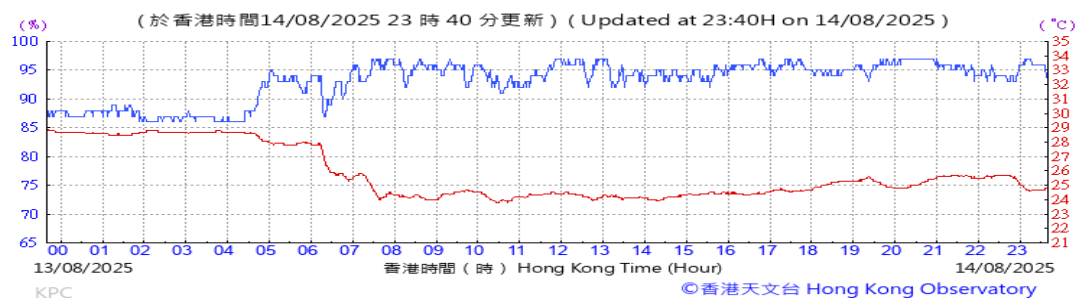
Wind Direction:



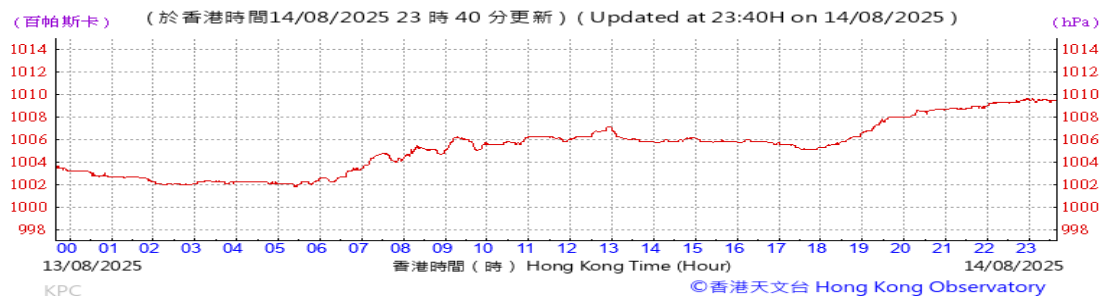
Wind Speed:



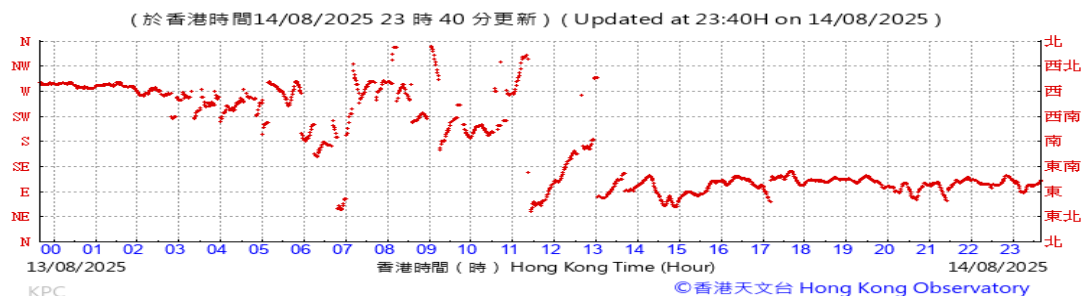
Temperature/Humidity:



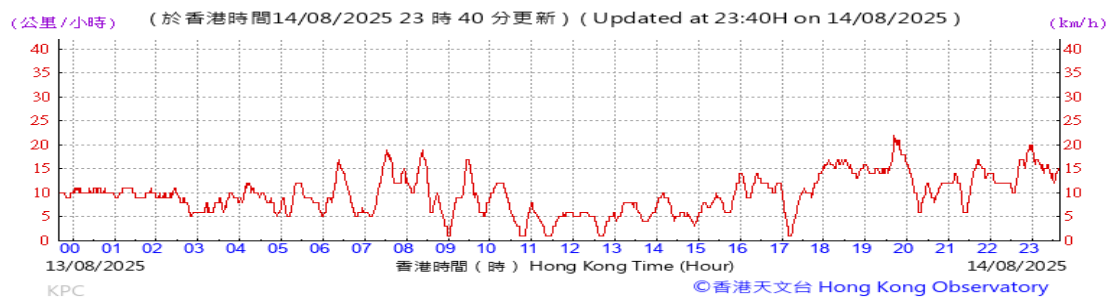
Pressure:



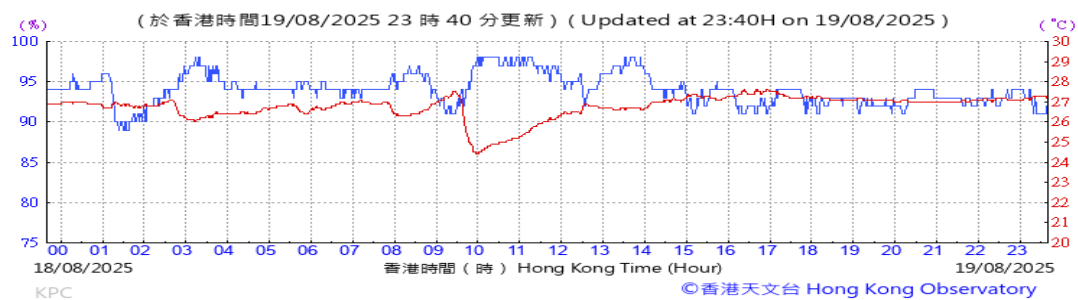
Wind Direction:



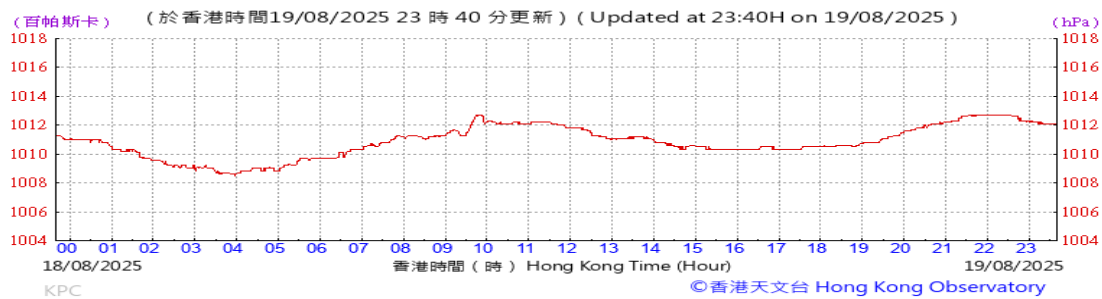
Wind Speed:



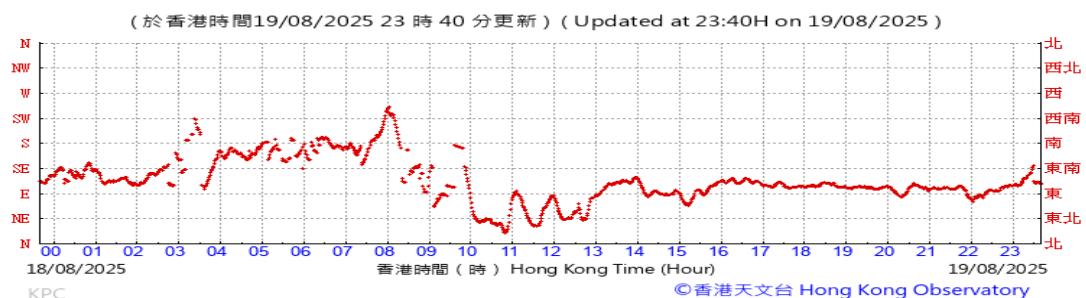
Temperature/Humidity:



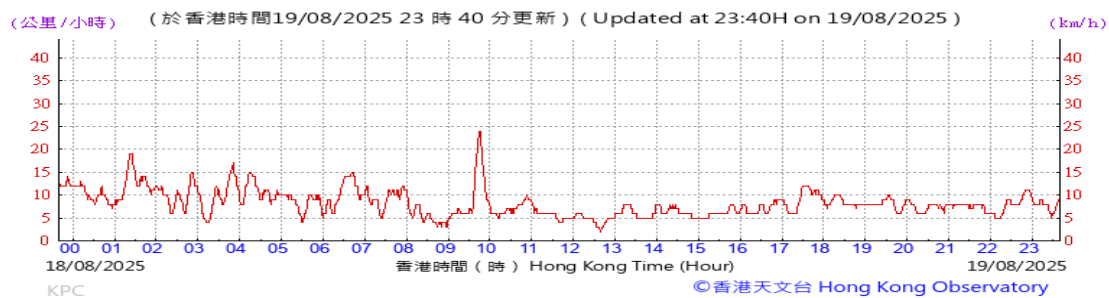
Pressure:



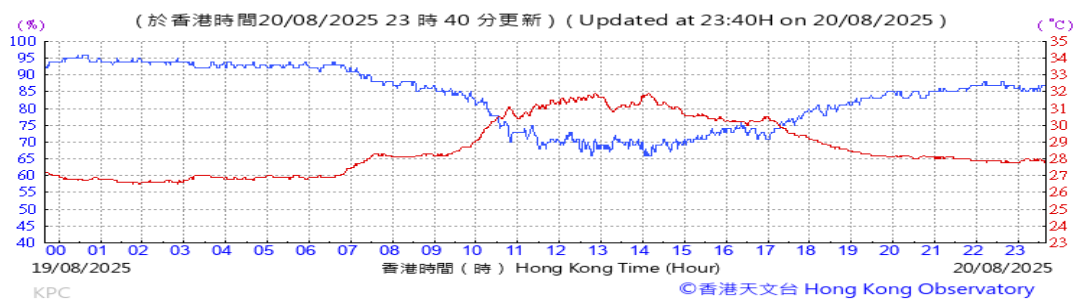
Wind Direction:



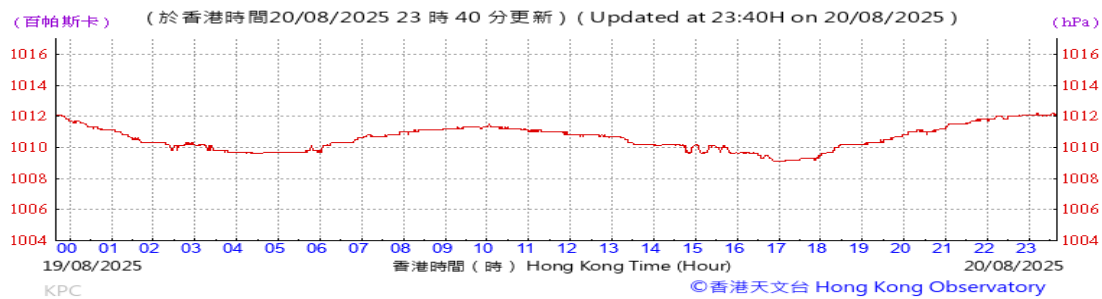
Wind Speed:



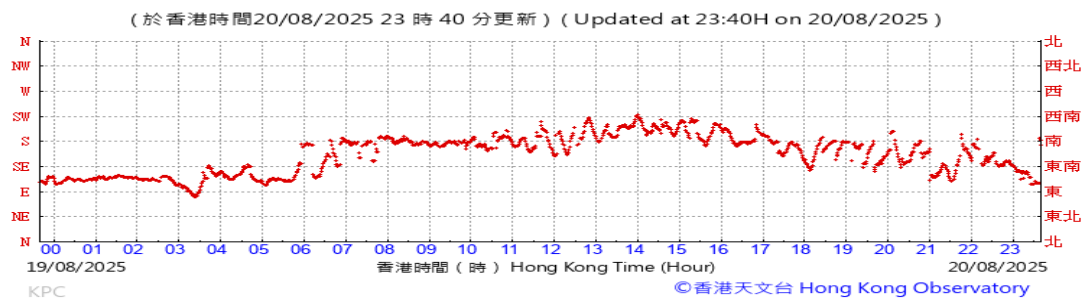
Temperature/Humidity:



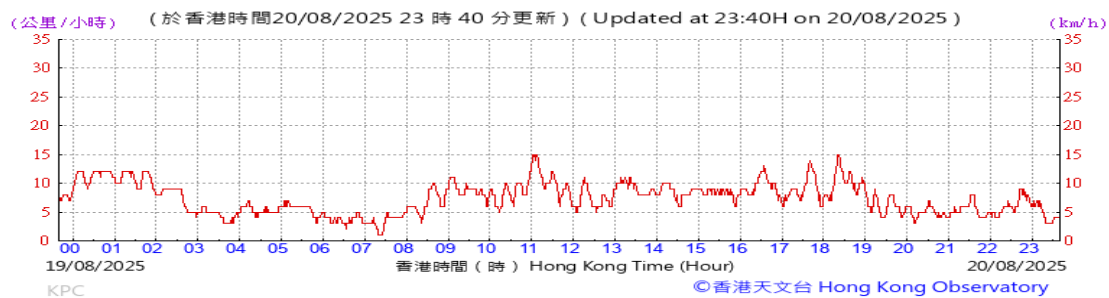
Pressure:



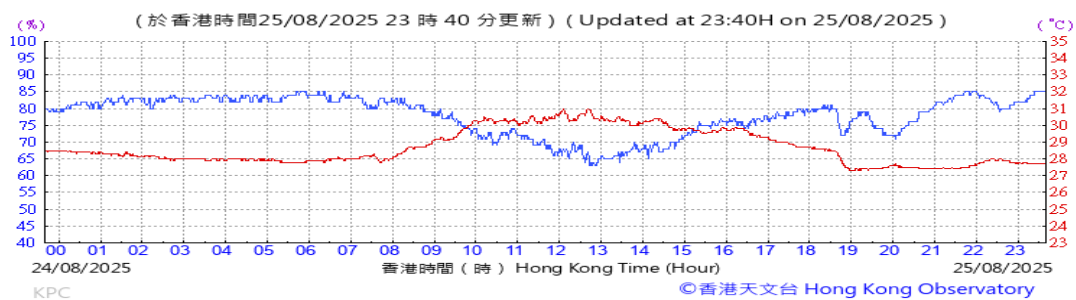
Wind Direction:



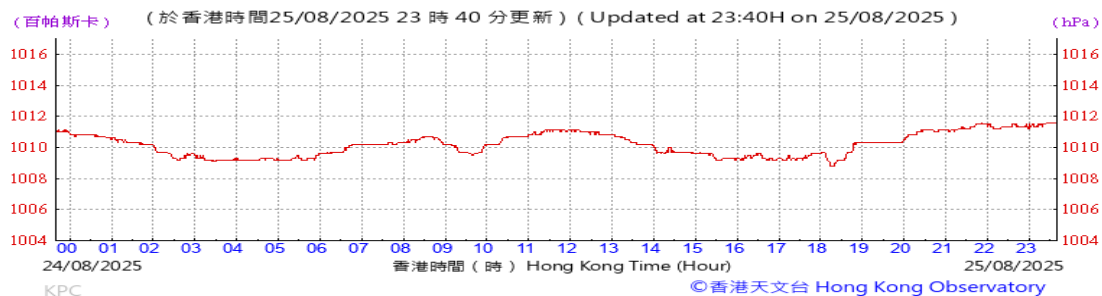
Wind Speed:



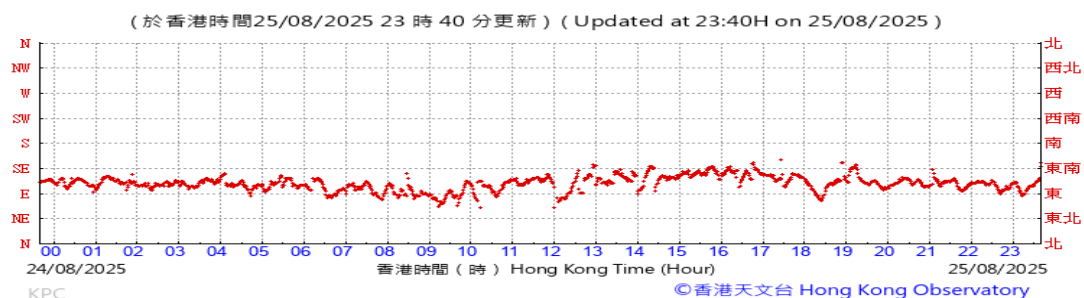
Temperature/Humidity:



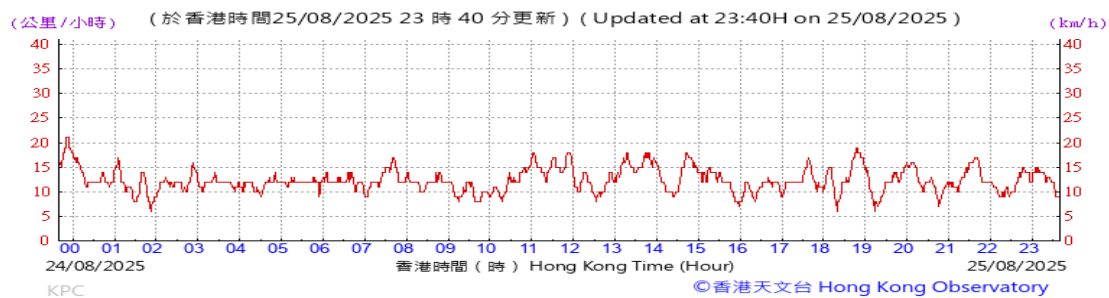
Pressure:



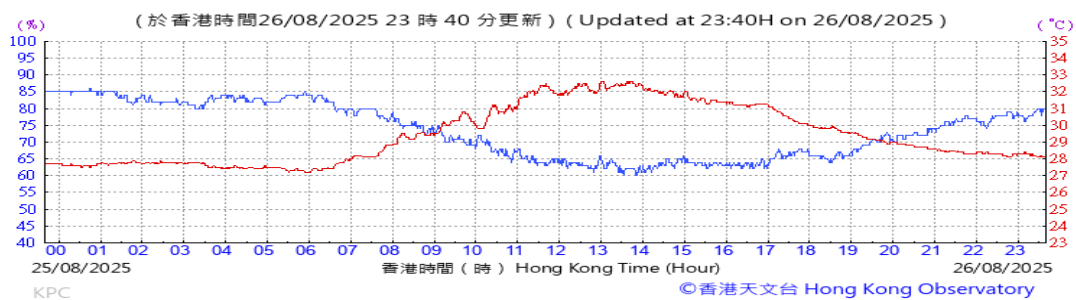
Wind Direction:



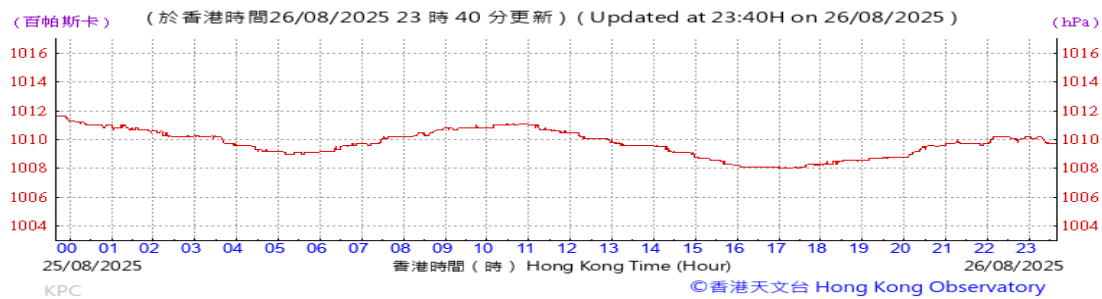
Wind Speed:



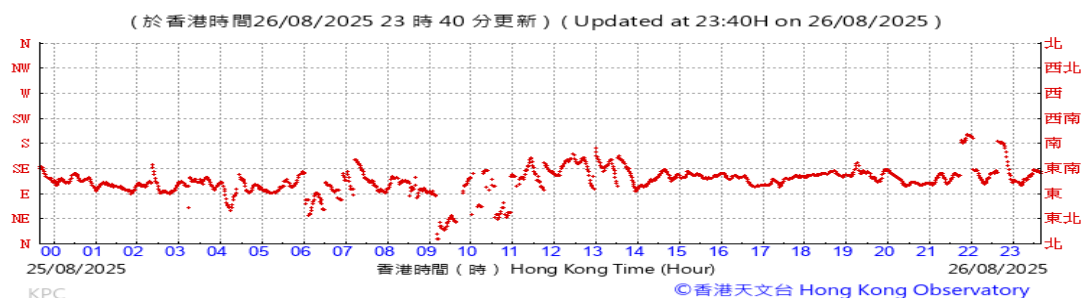
Temperature/Humidity:



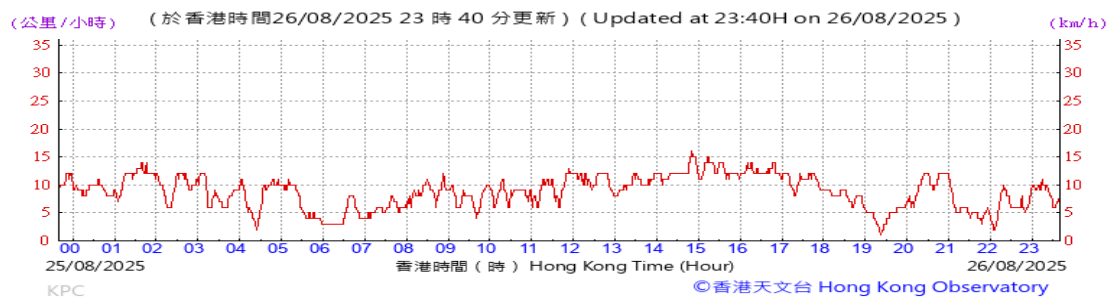
Pressure:



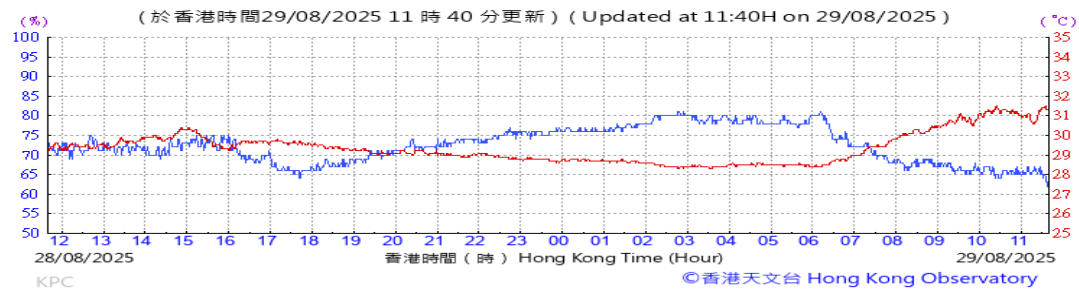
Wind Direction:



Wind Speed:



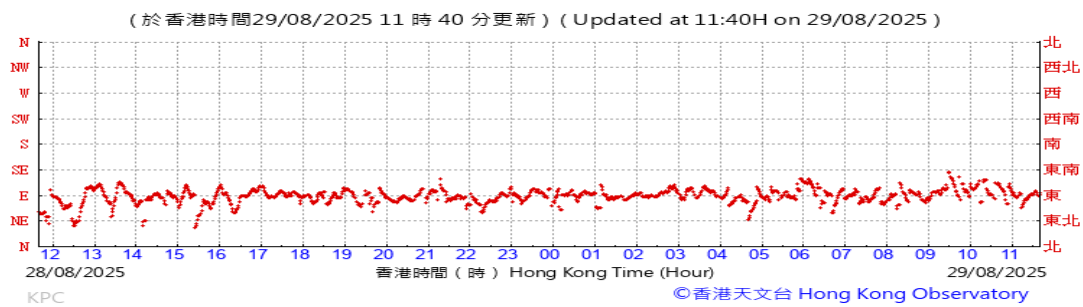
Temperature/Humidity:



Pressure:



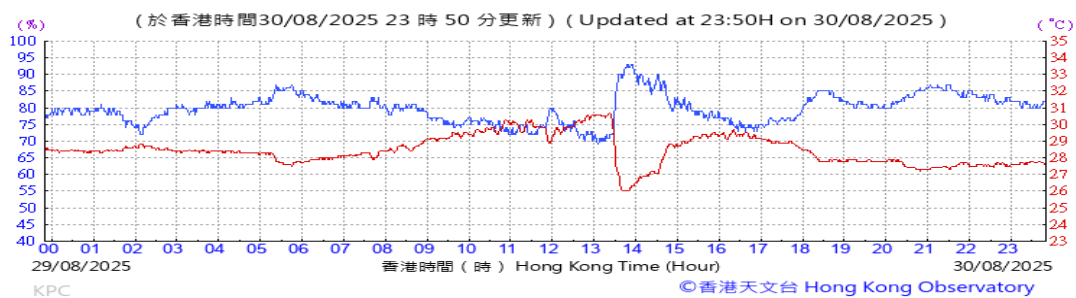
Wind Direction:



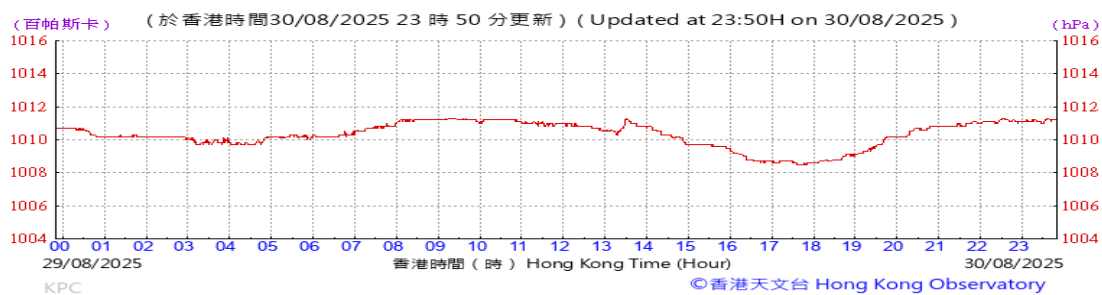
Wind Speed:

No data available on the HKO website.

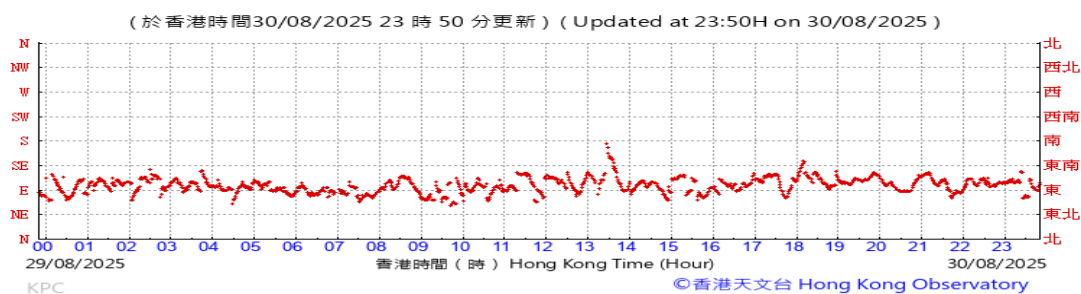
Temperature/Humidity:



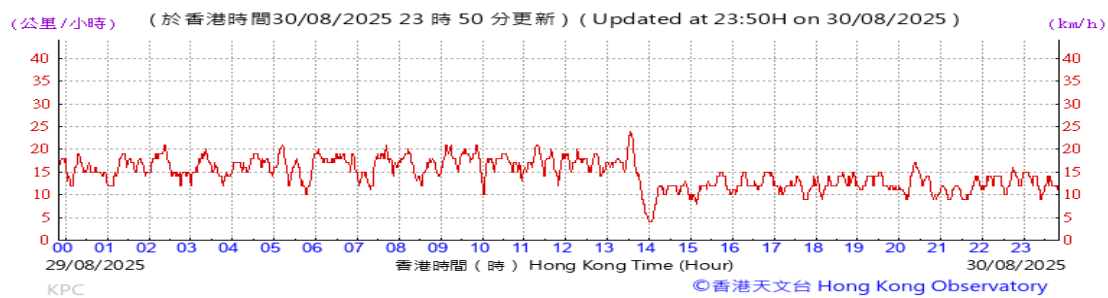
Pressure:



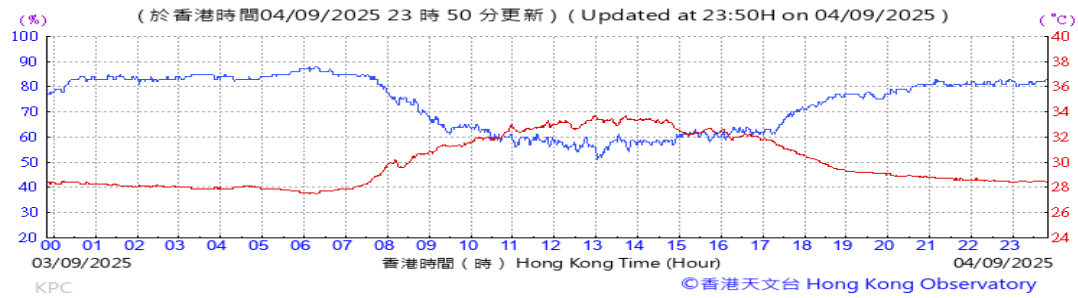
Wind Direction:



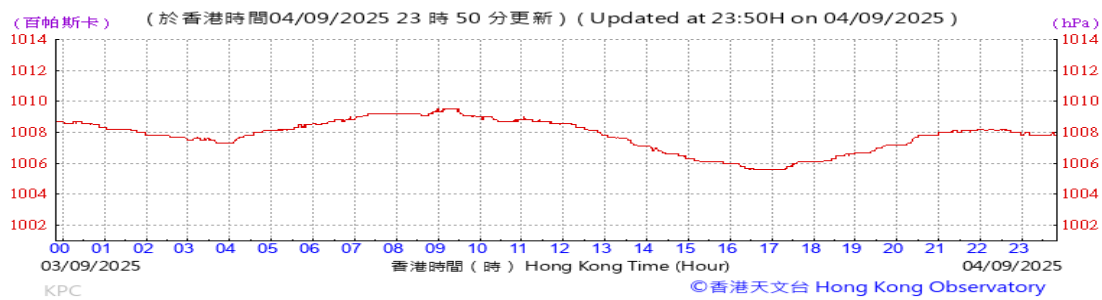
Wind Speed:



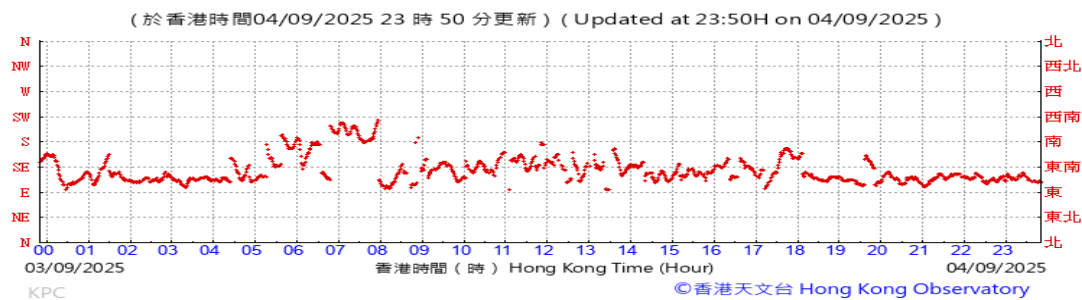
Temperature/Humidity:



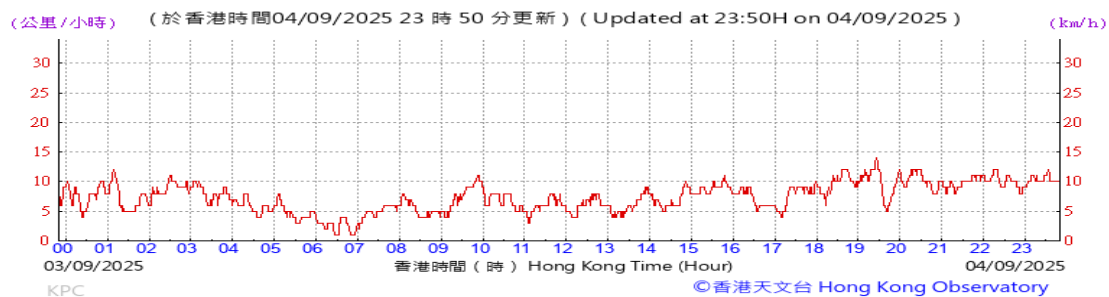
Pressure:



Wind Direction:



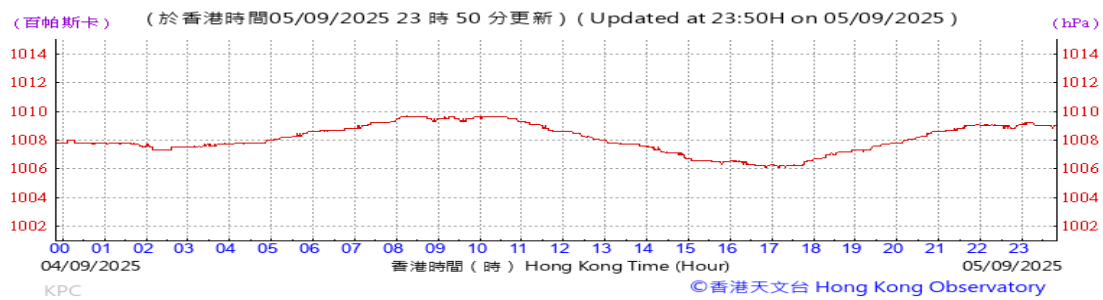
Wind Speed:



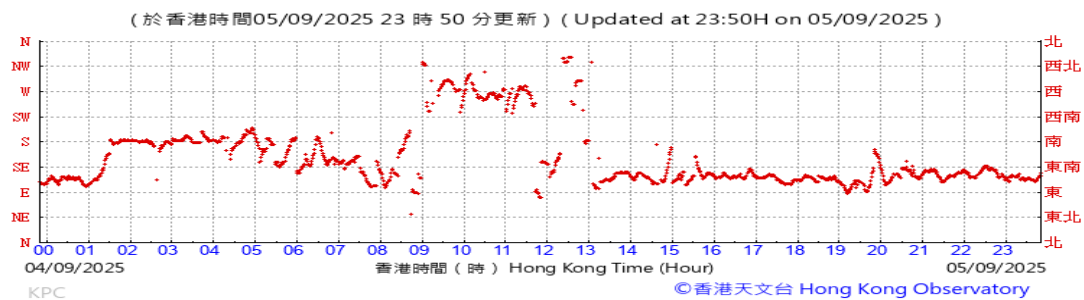
Temperature/Humidity:



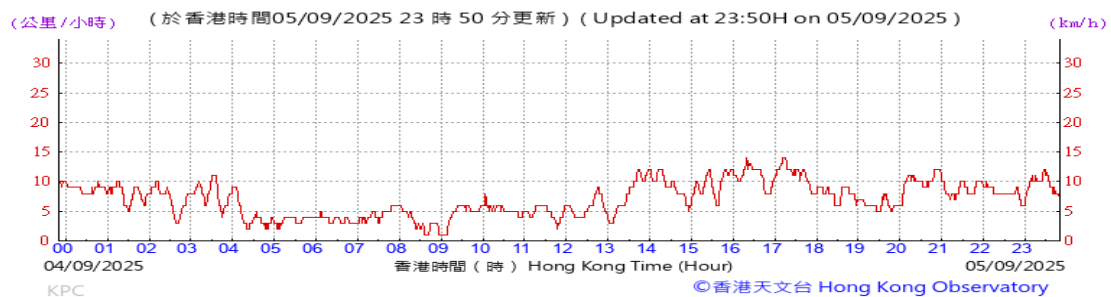
Pressure:



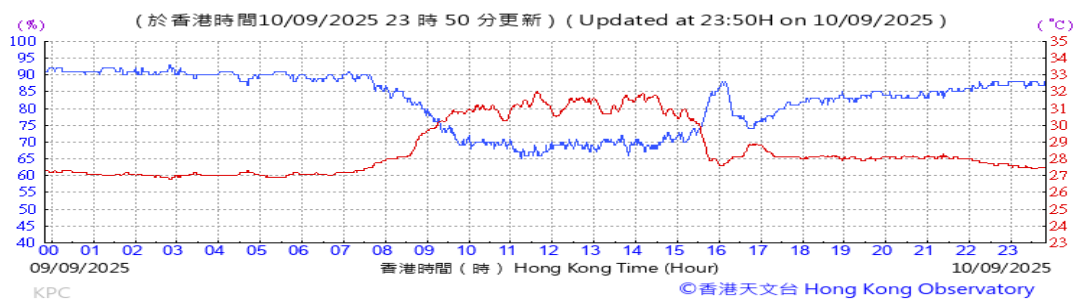
Wind Direction:



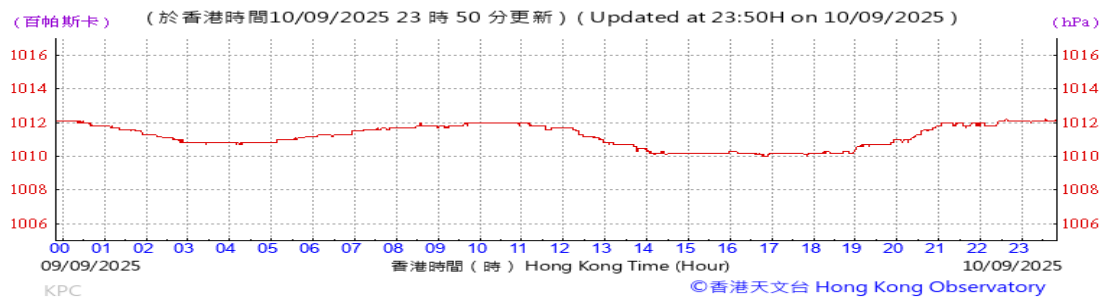
Wind Speed:



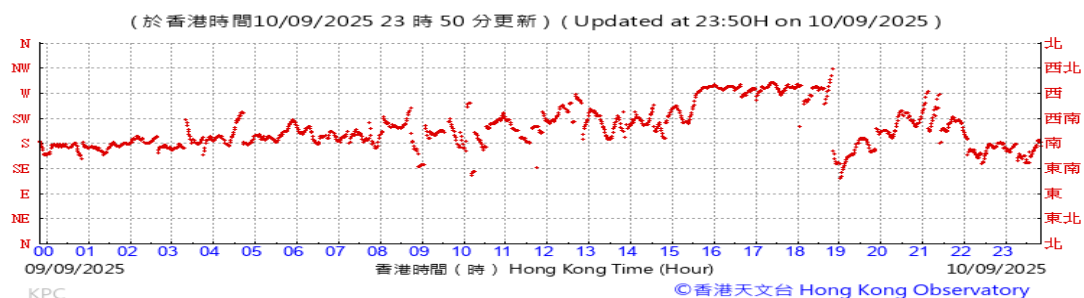
Temperature/Humidity:



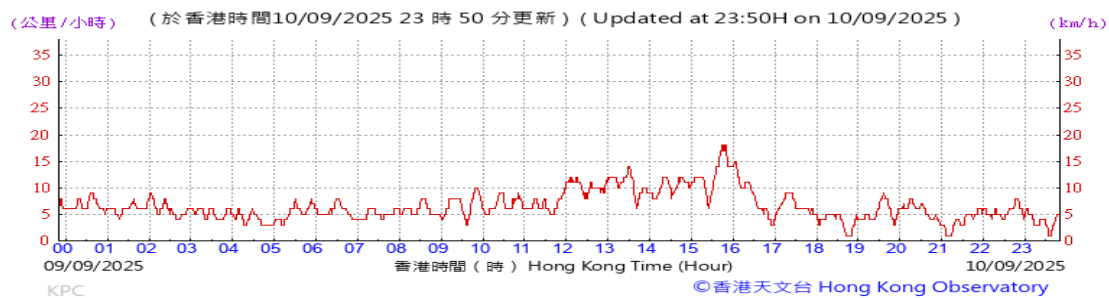
Pressure:



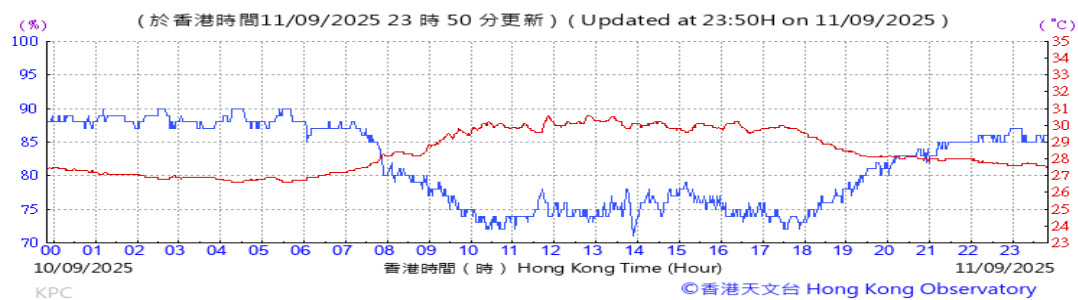
Wind Direction:



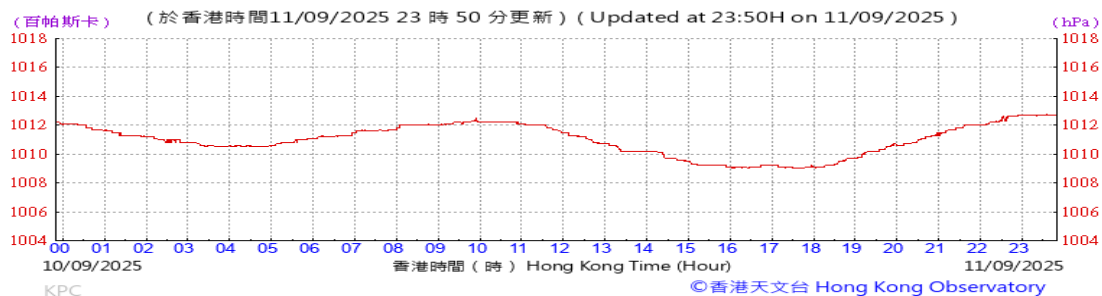
Wind Speed:



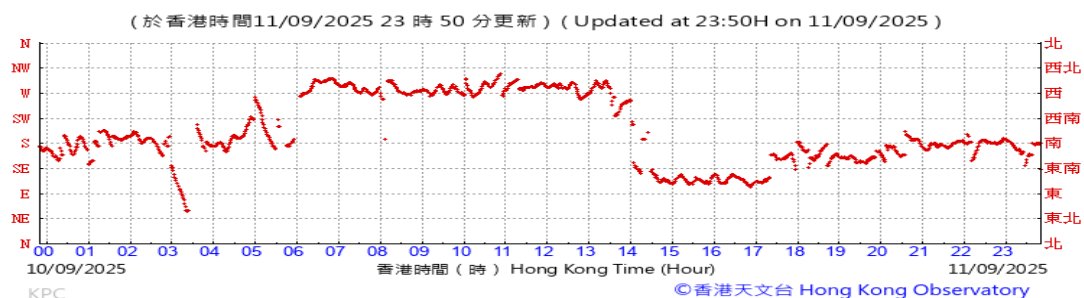
Temperature/Humidity:



Pressure:



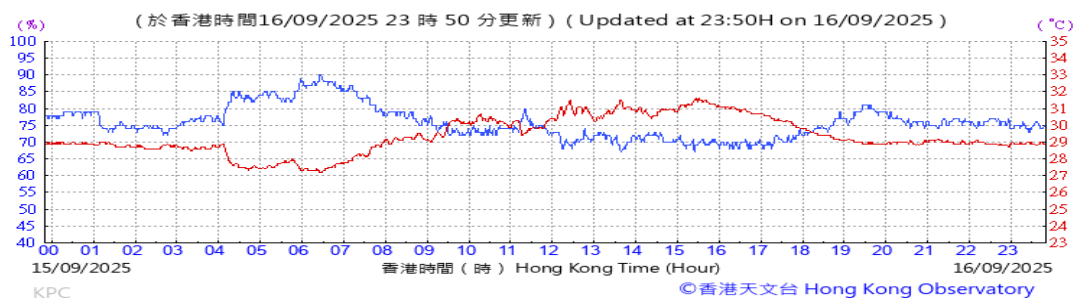
Wind Direction:



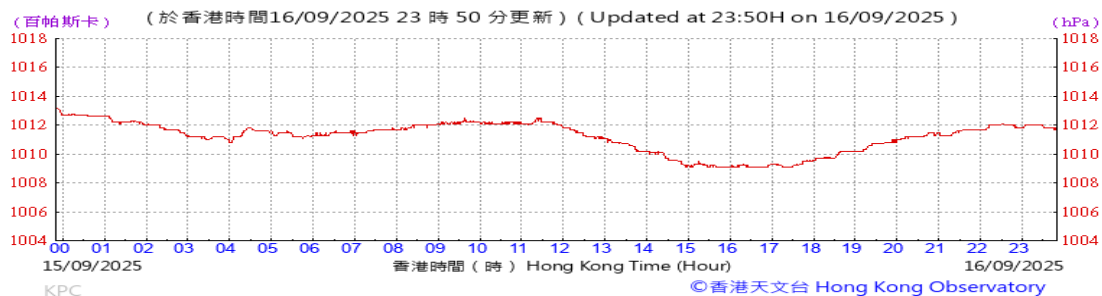
Wind Speed:



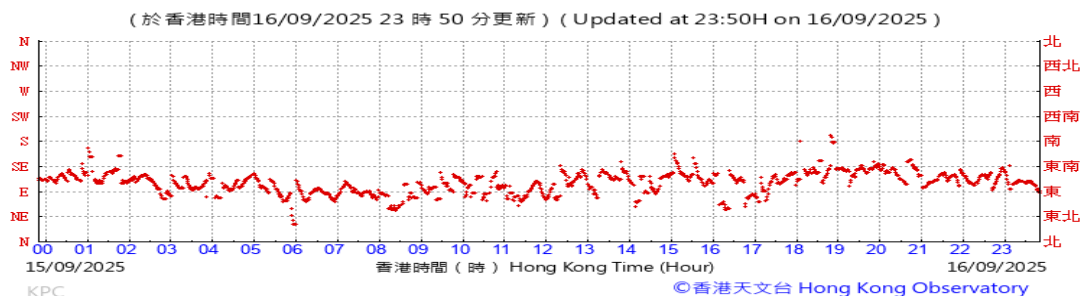
Temperature/Humidity:



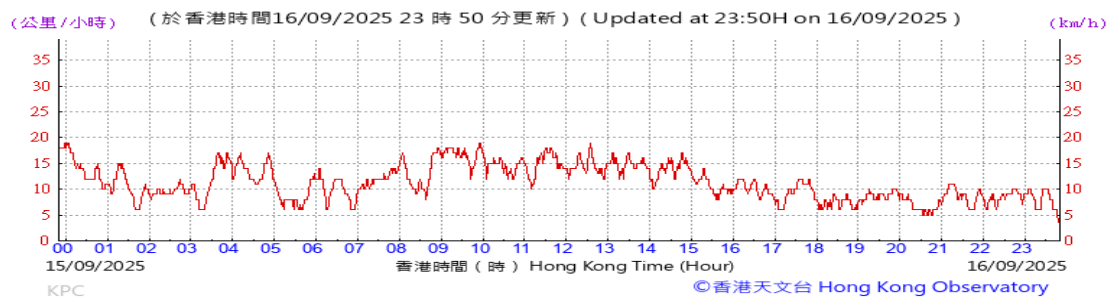
Pressure:



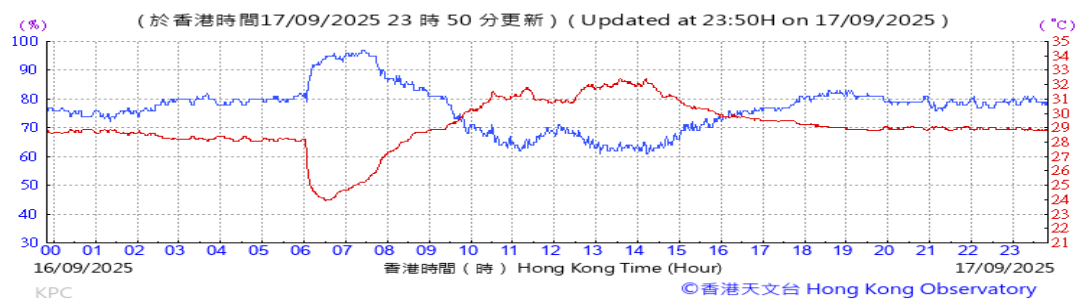
Wind Direction:



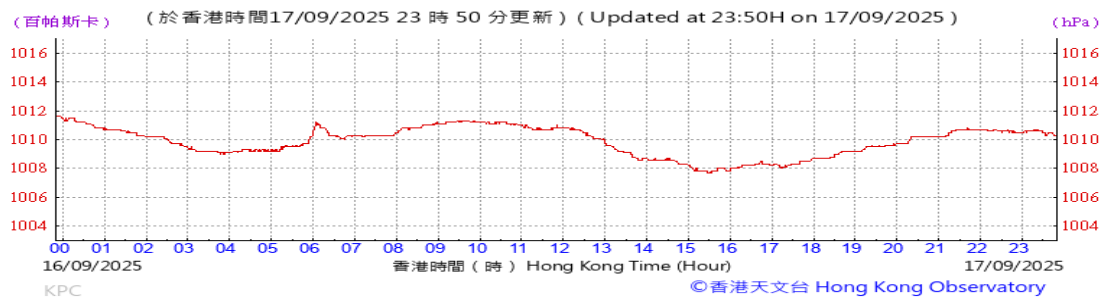
Wind Speed:



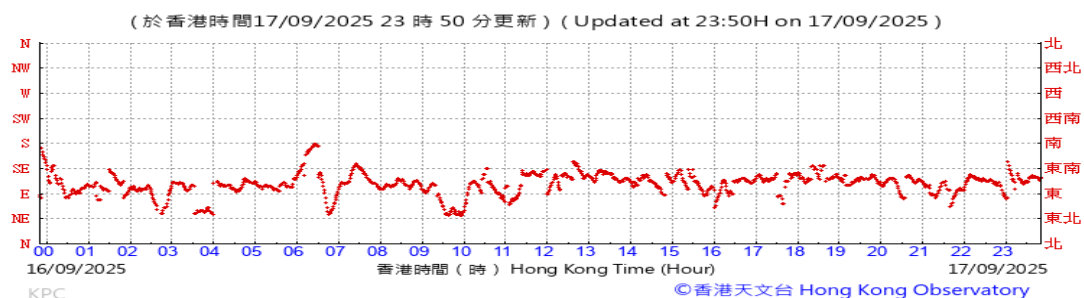
Temperature/Humidity:



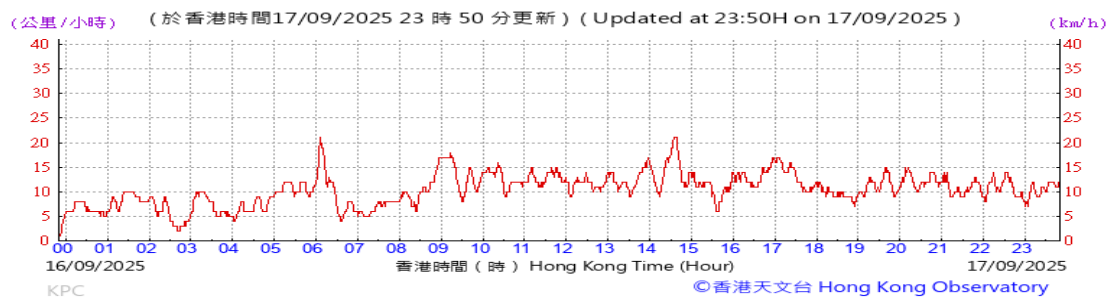
Pressure:



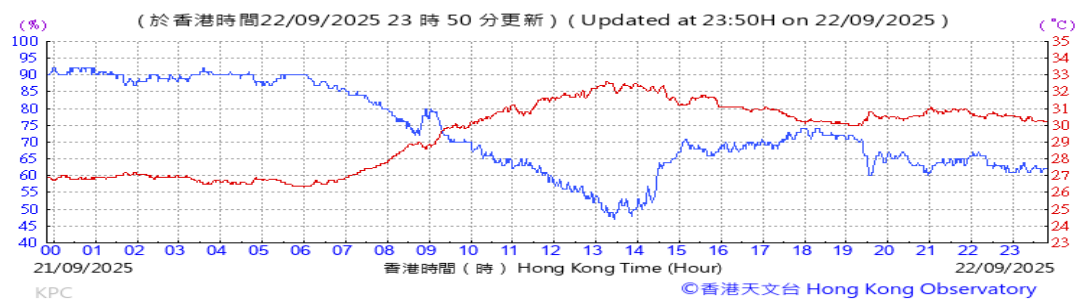
Wind Direction:



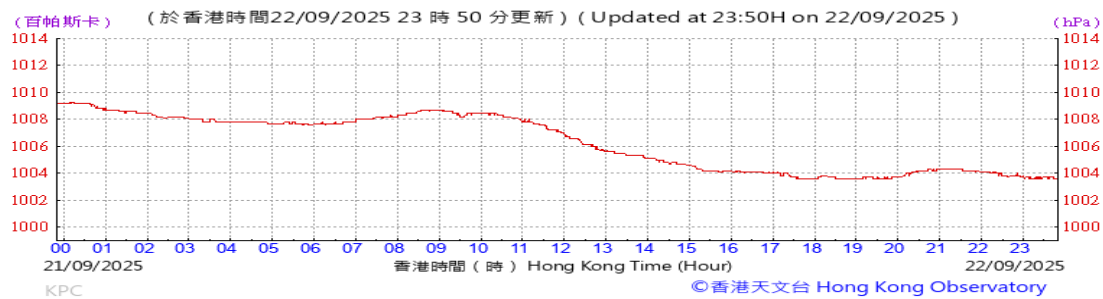
Wind Speed:



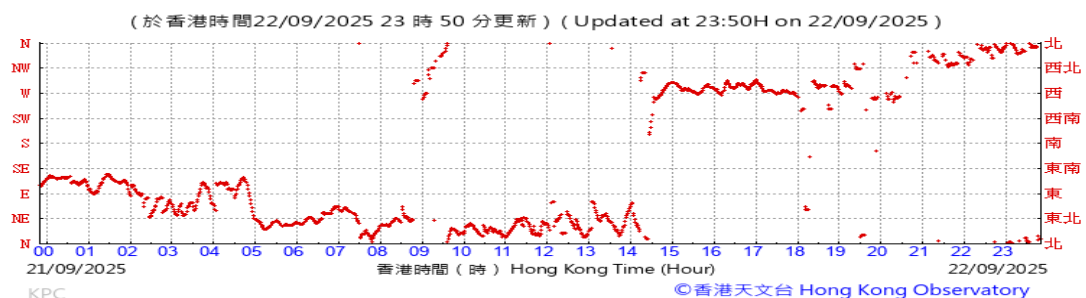
Temperature/Humidity:



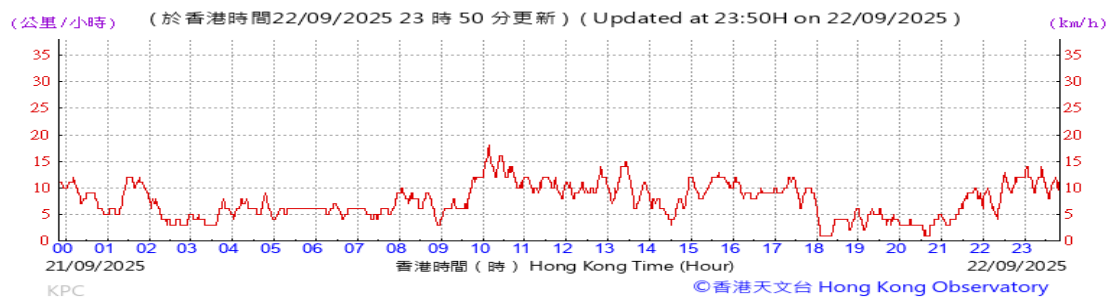
Pressure:



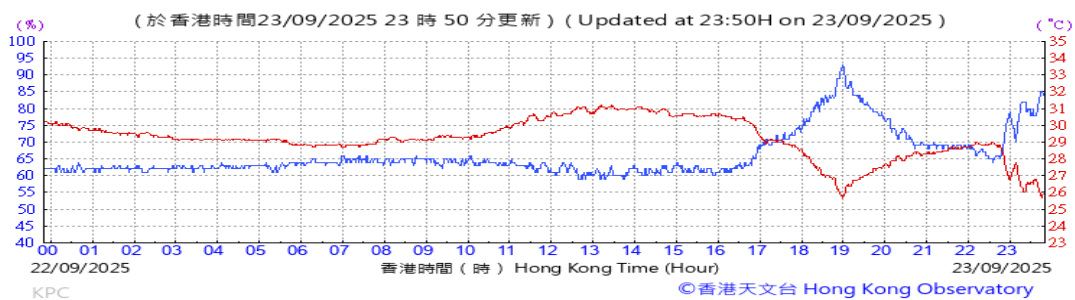
Wind Direction:



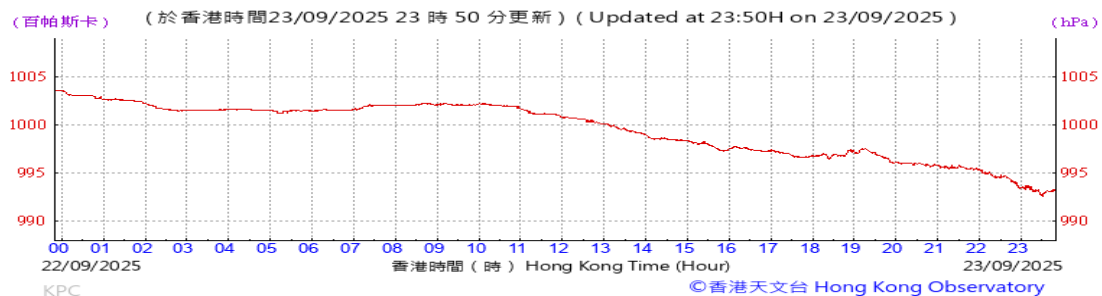
Wind Speed:



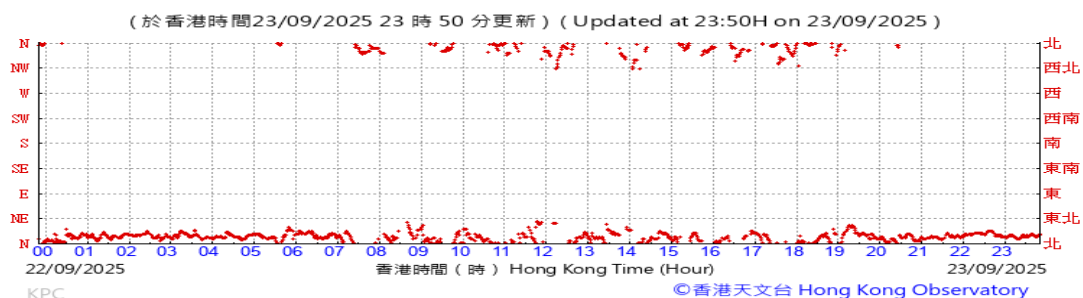
Temperature/Humidity:



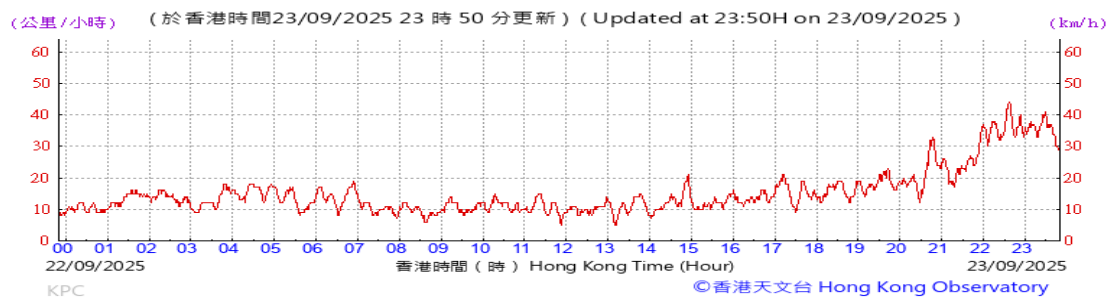
Pressure:



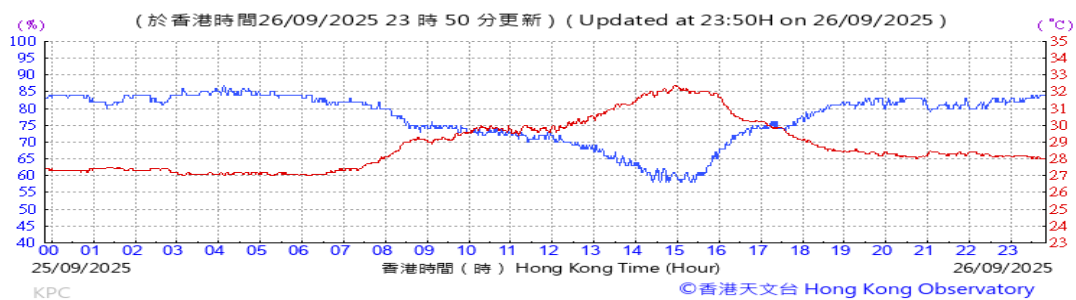
Wind Direction:



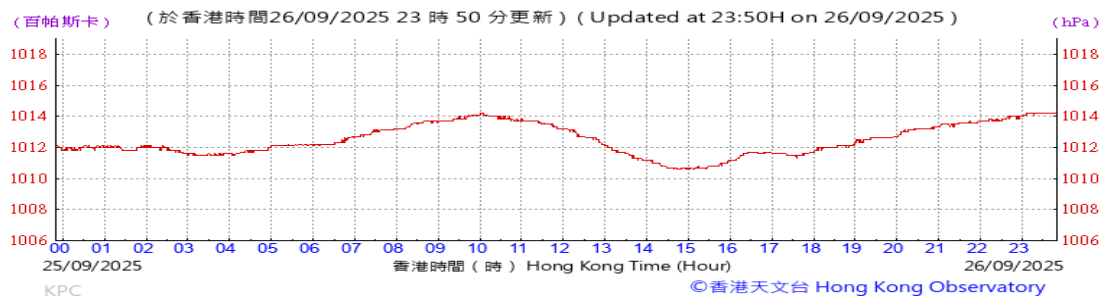
Wind Speed:



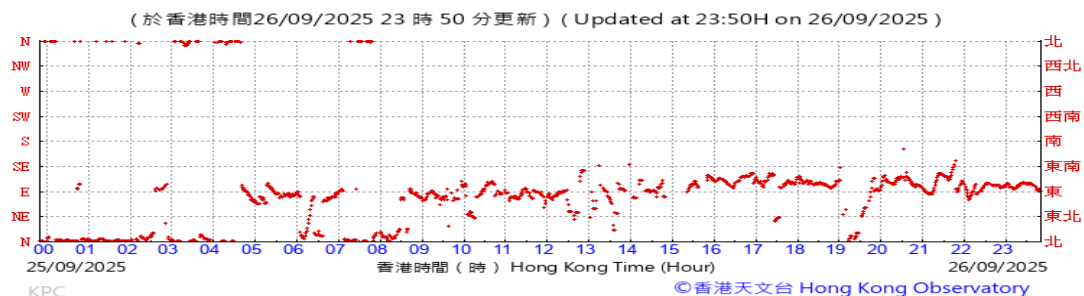
Temperature/Humidity:



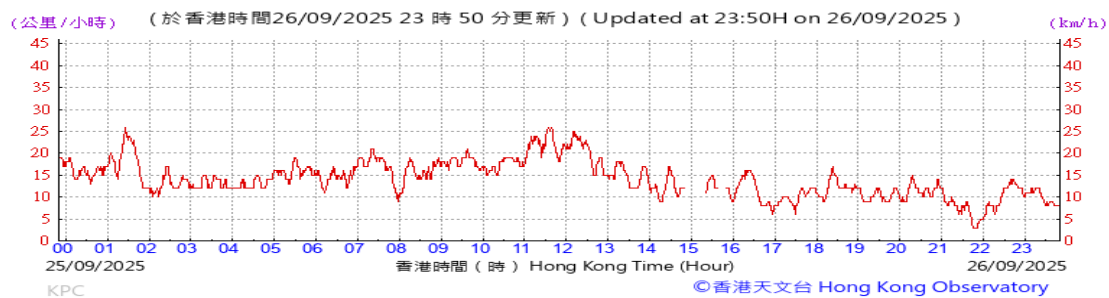
Pressure:



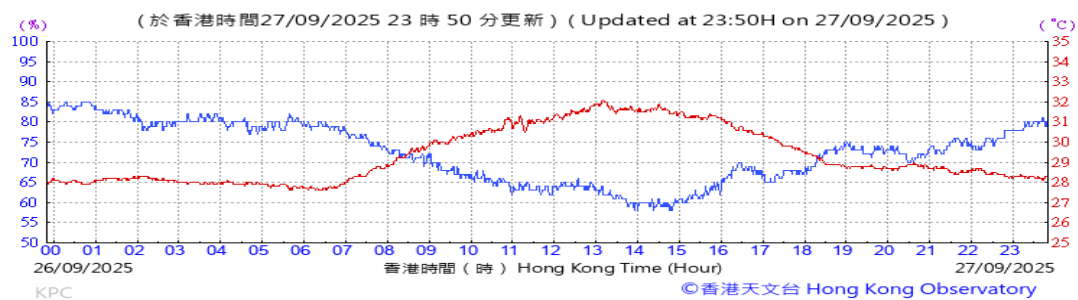
Wind Direction:



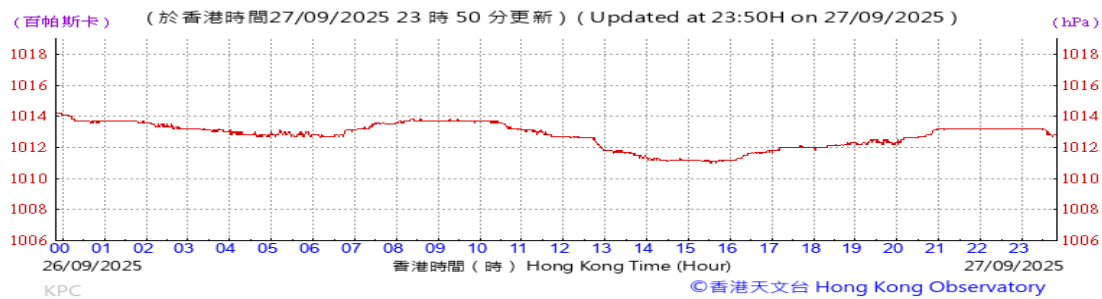
Wind Speed:



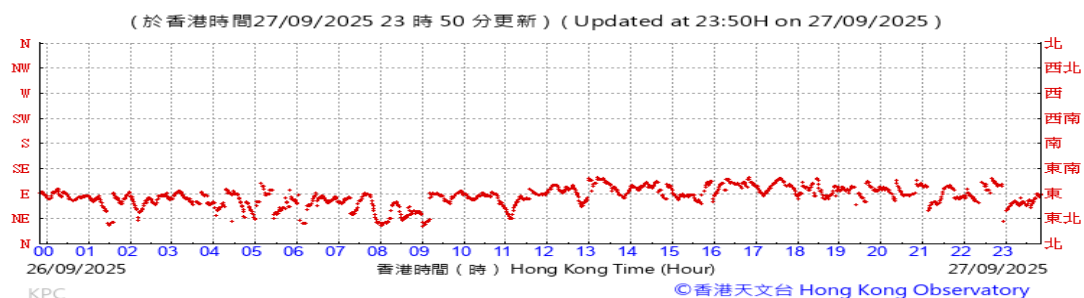
Temperature/Humidity:



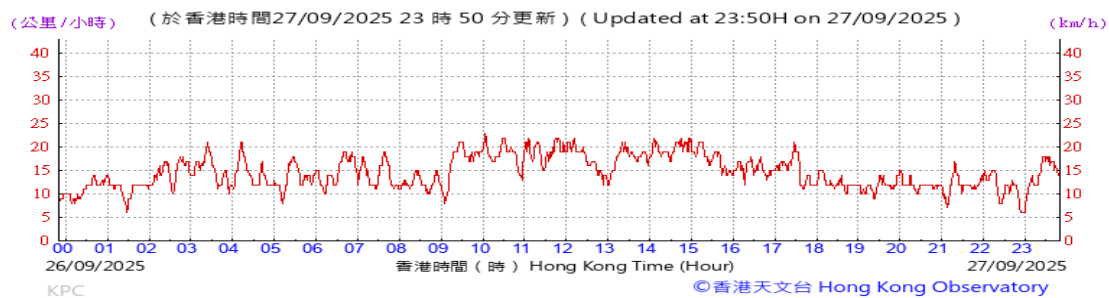
Pressure:



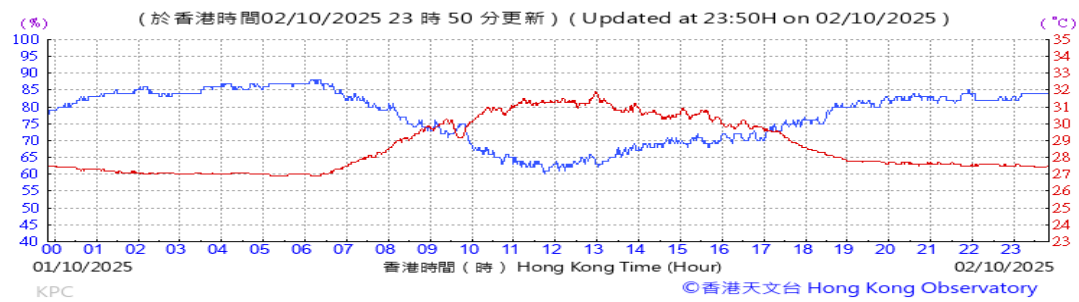
Wind Direction:



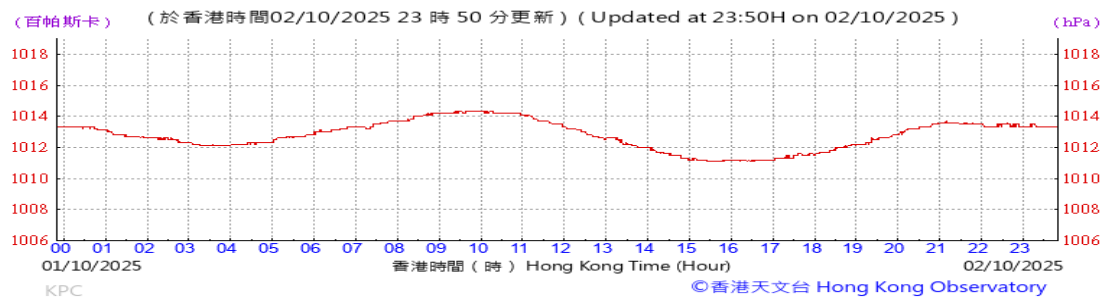
Wind Speed:



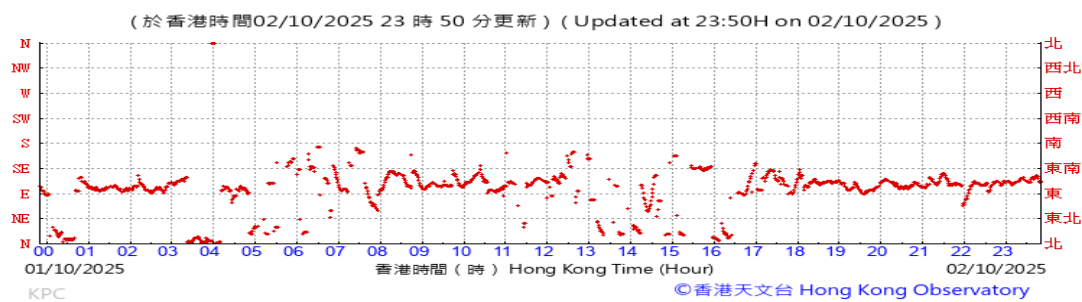
Temperature/Humidity:



Pressure:



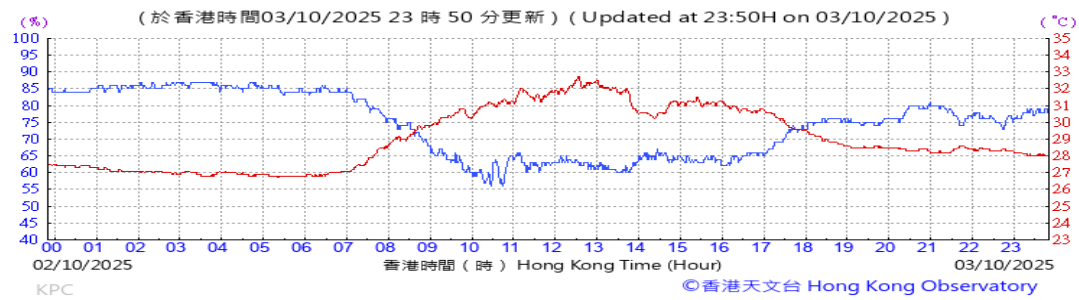
Wind Direction:



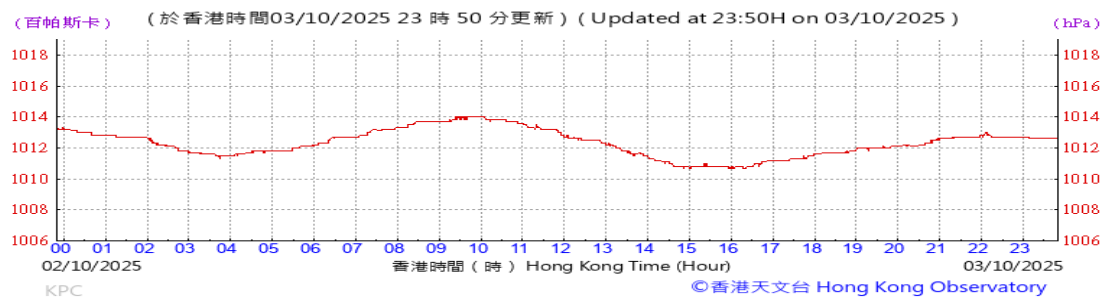
Wind Speed:



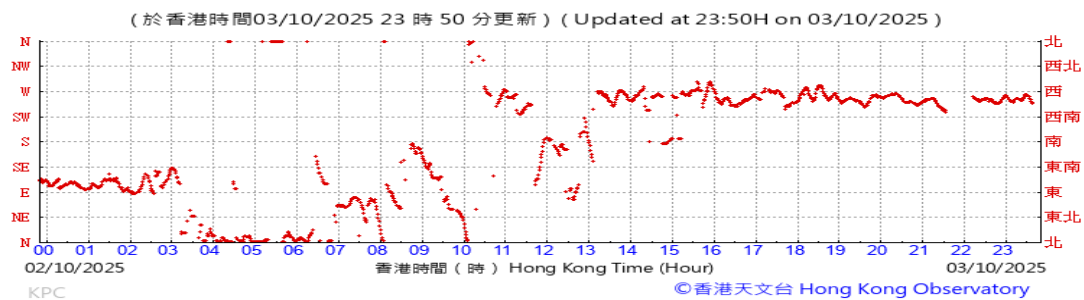
Temperature/Humidity:



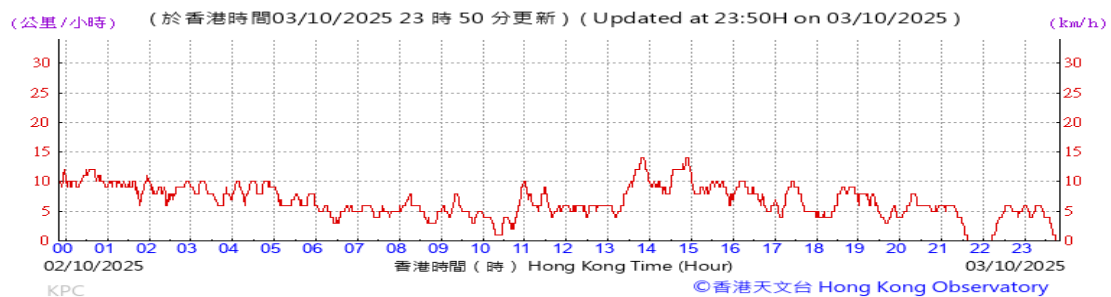
Pressure:



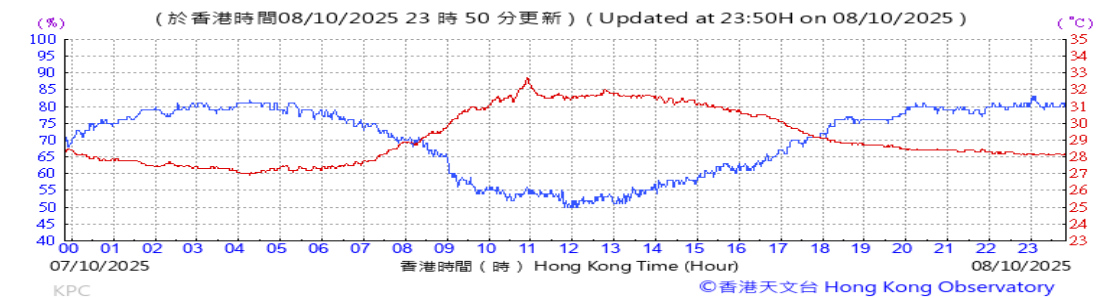
Wind Direction:



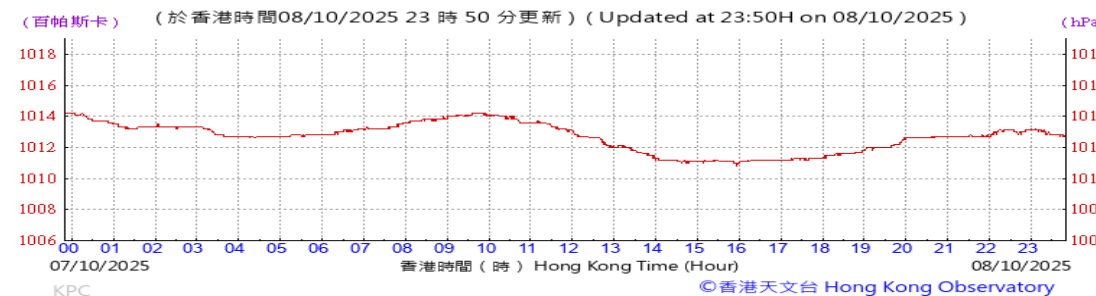
Wind Speed:



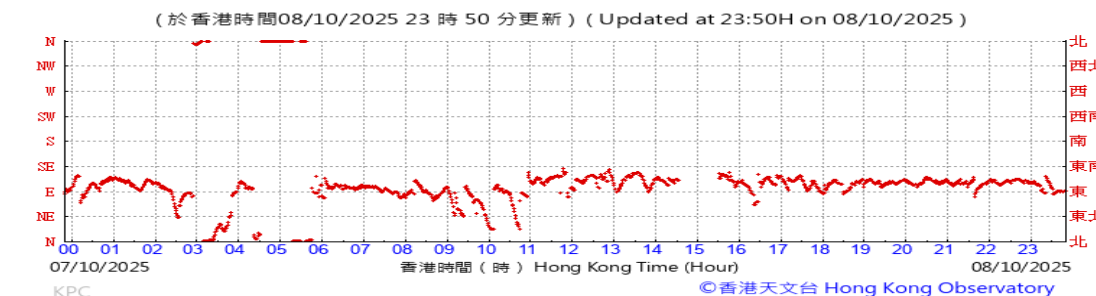
Temperature/Humidity:



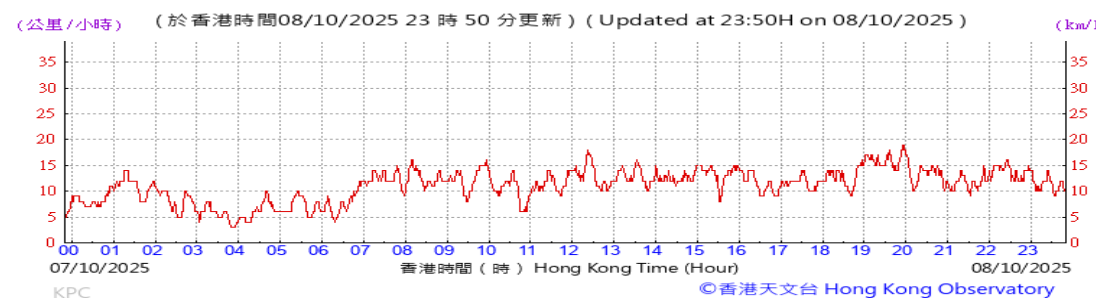
Pressure:



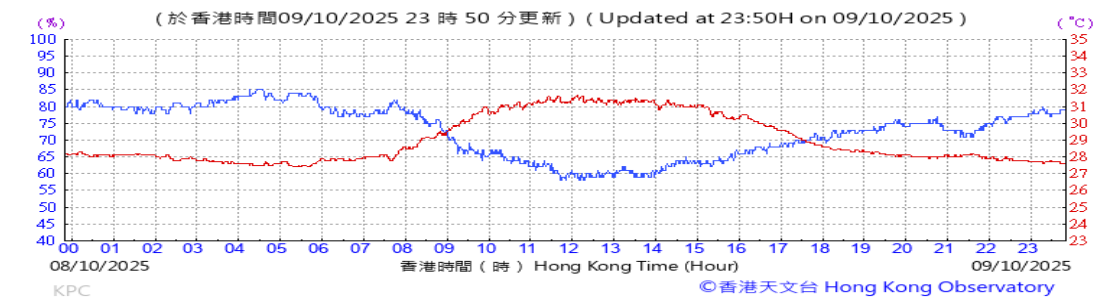
Wind Direction:



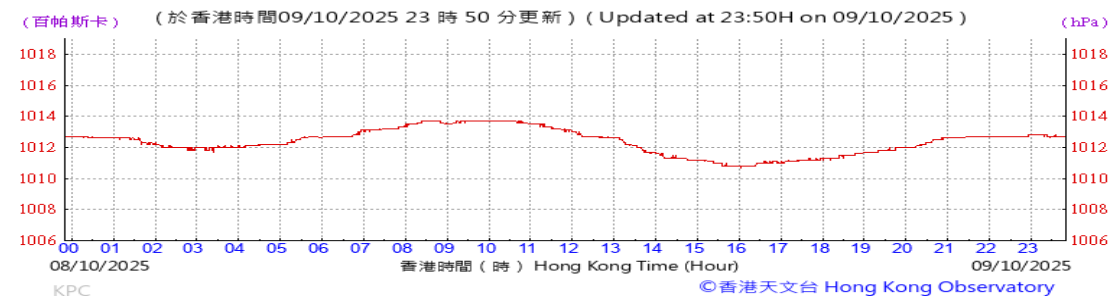
Wind Speed:



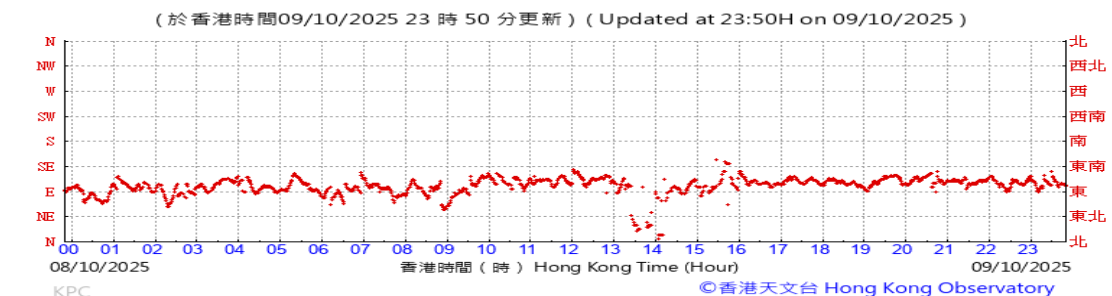
Temperature/Humidity:



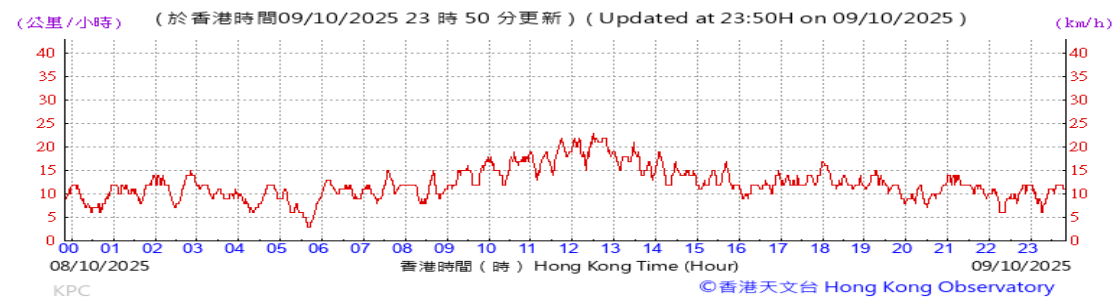
Pressure:



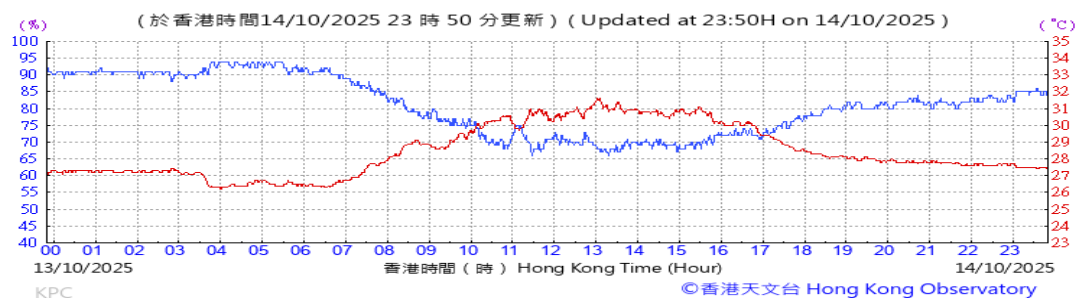
Wind Direction:



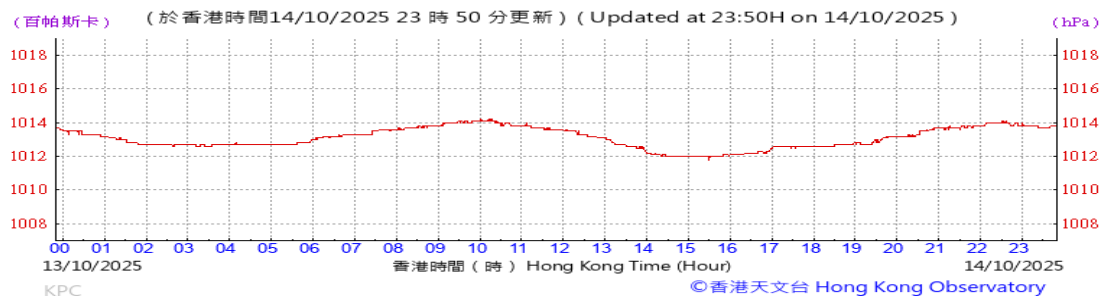
Wind Speed:



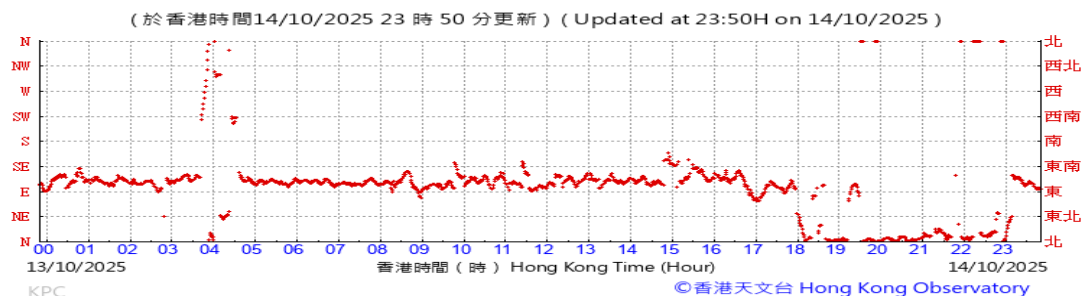
Temperature/Humidity:



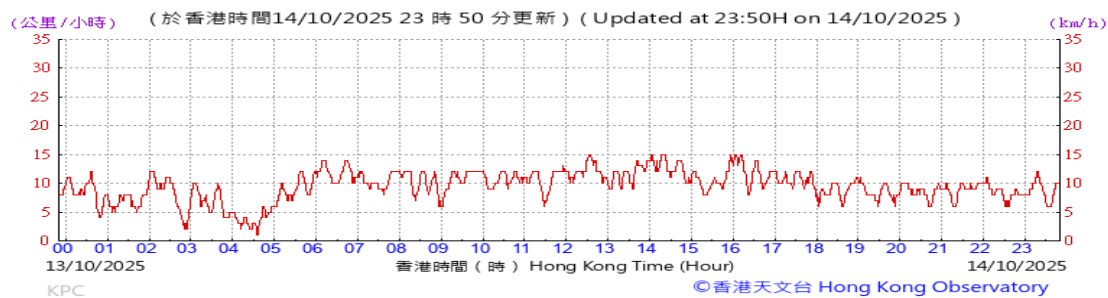
Pressure:



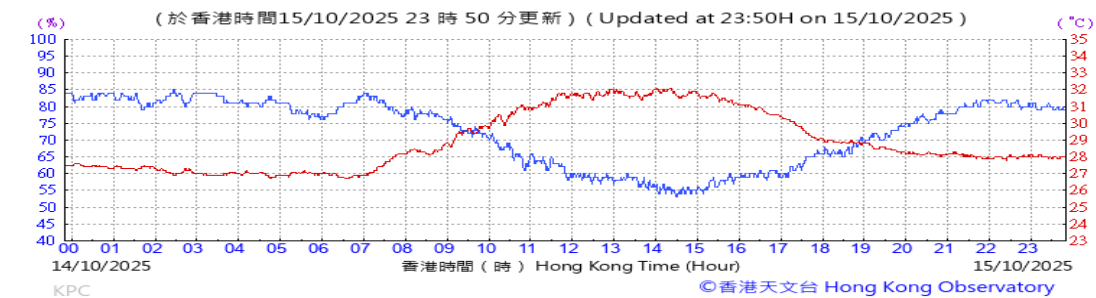
Wind Direction:



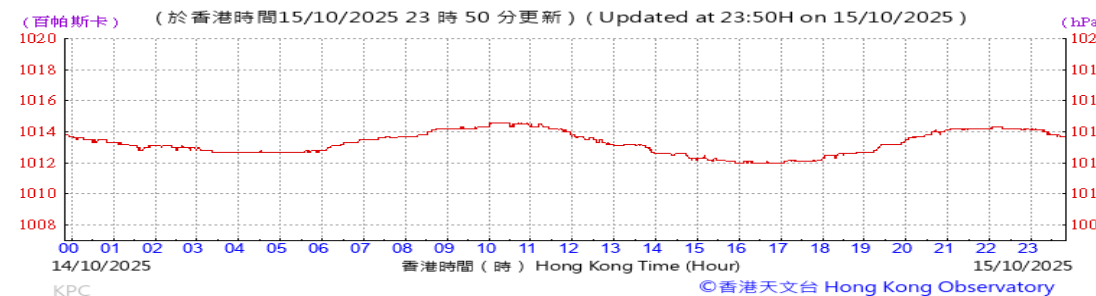
Wind Speed:



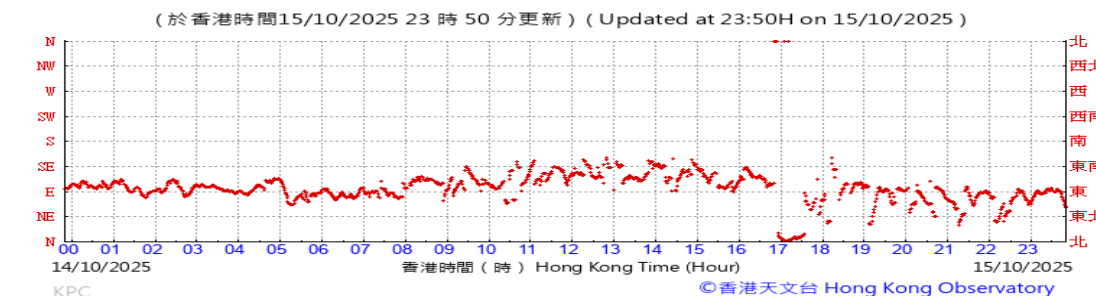
Temperature/Humidity:



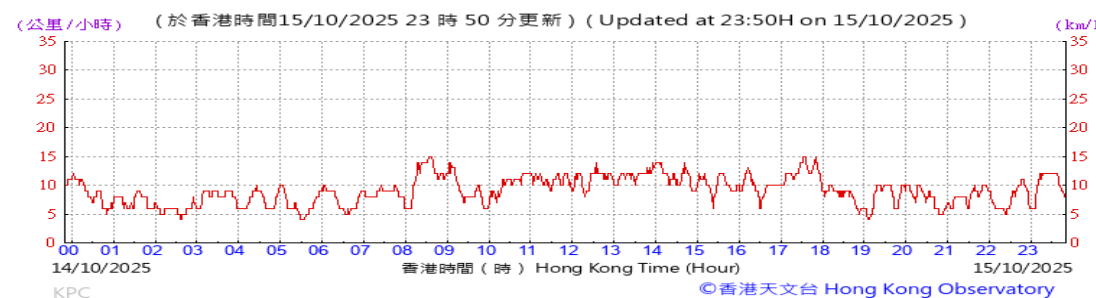
Pressure:



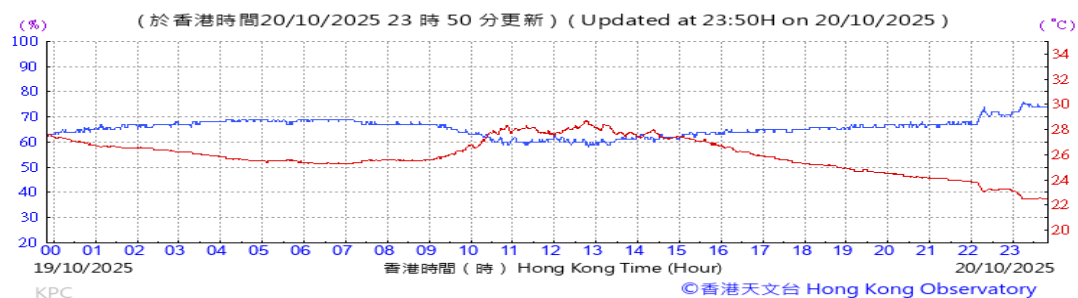
Wind Direction:



Wind Speed:



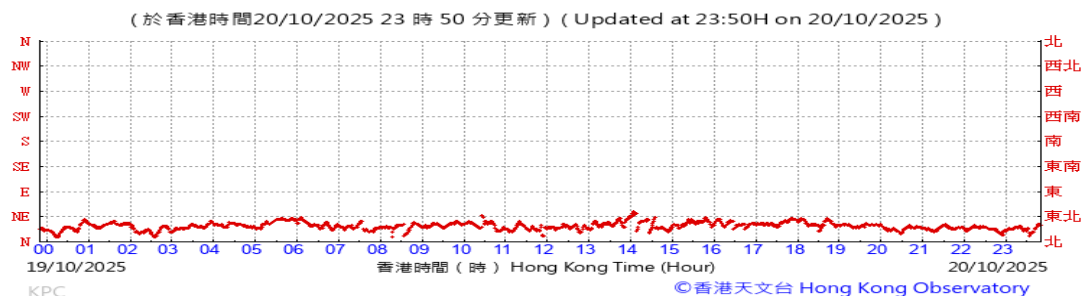
Temperature/Humidity:



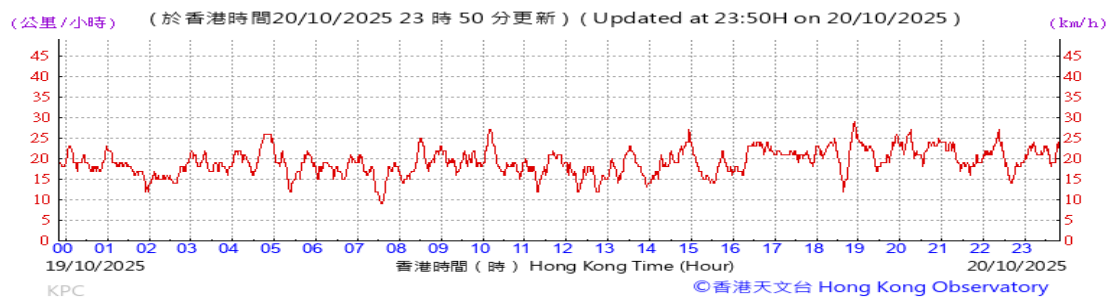
Pressure:



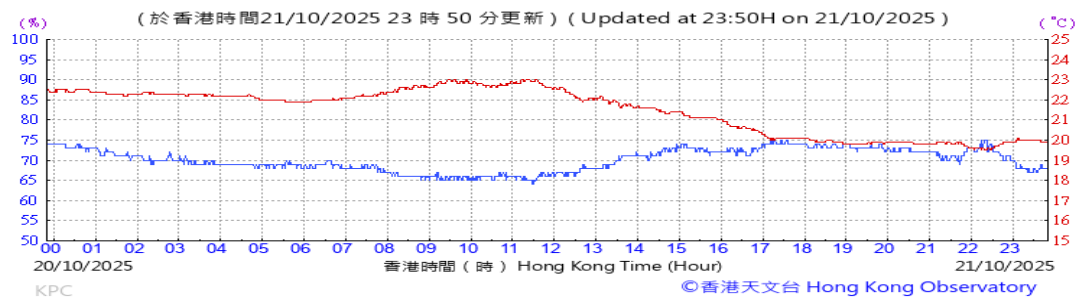
Wind Direction:



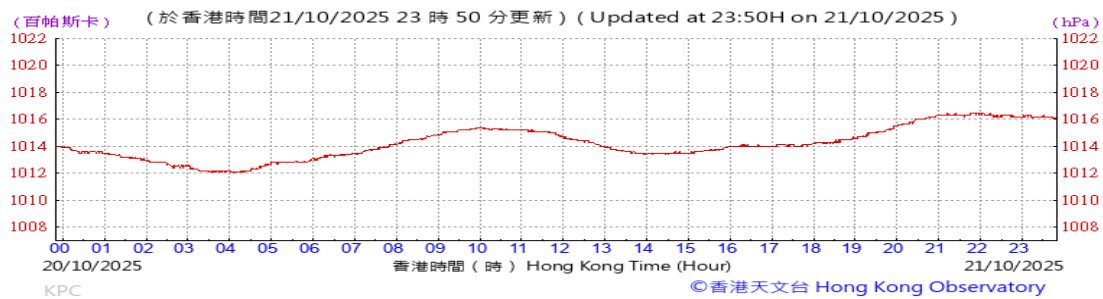
Wind Speed:



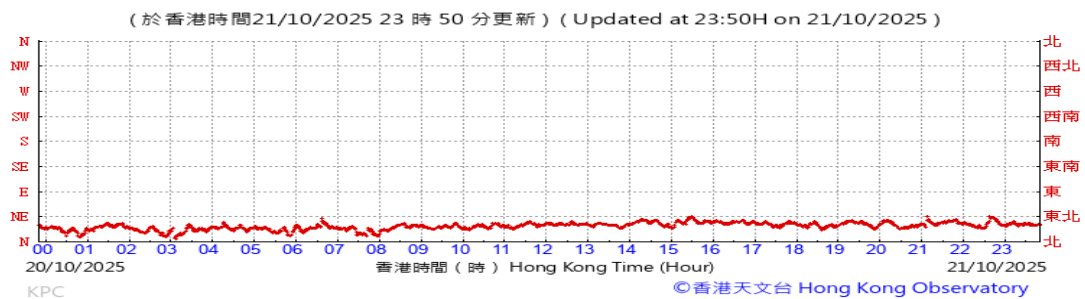
Temperature/Humidity:



Pressure:



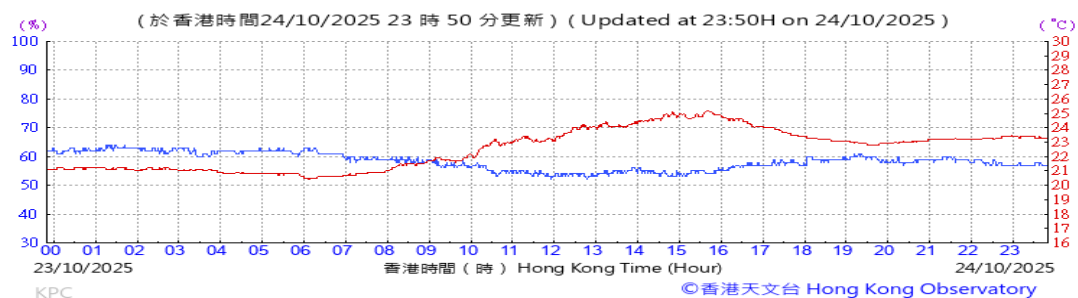
Wind Direction:



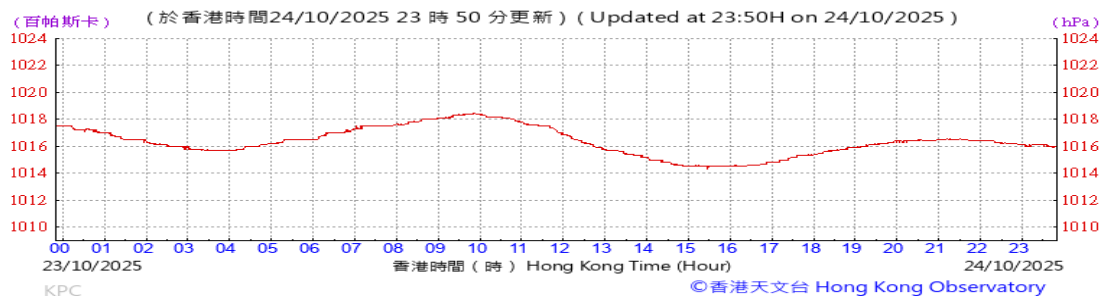
Wind Speed:



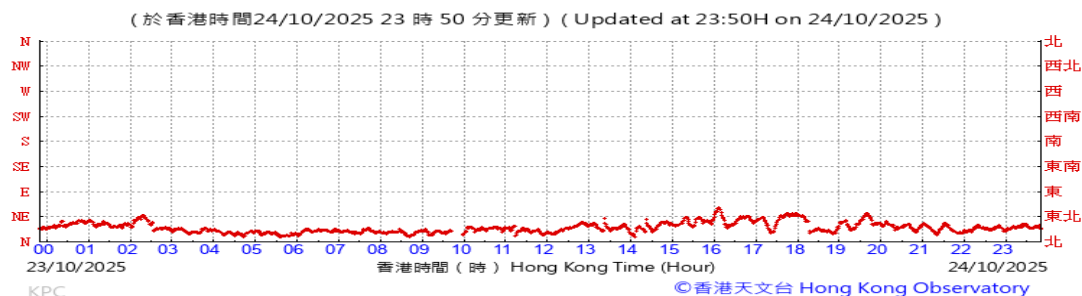
Temperature/Humidity:



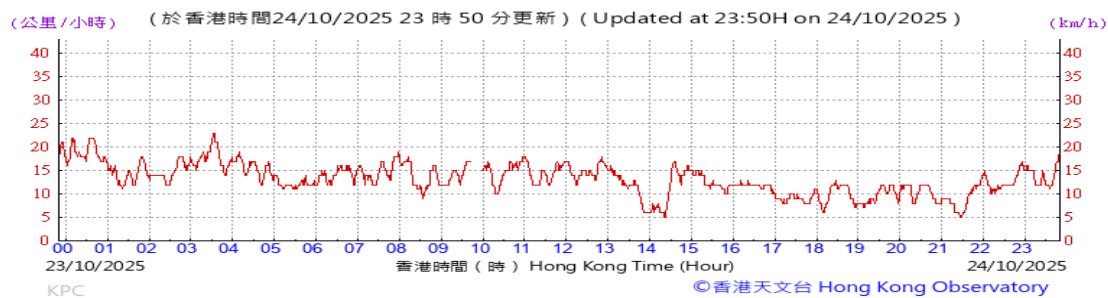
Pressure:



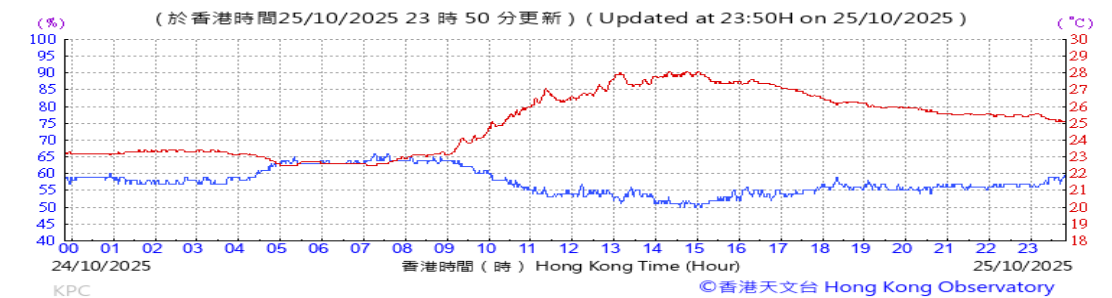
Wind Direction:



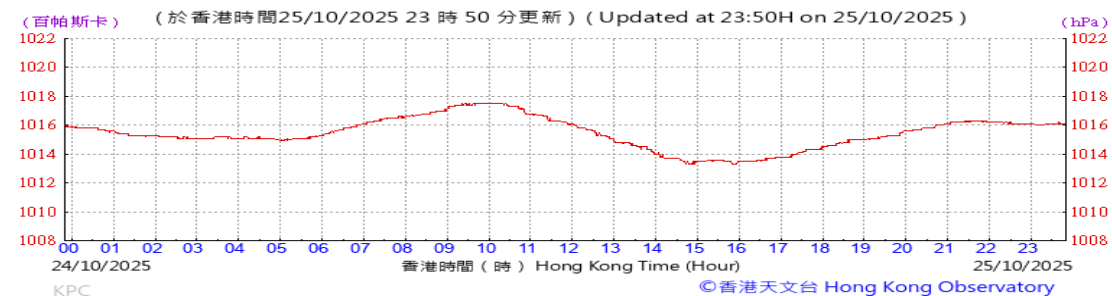
Wind Speed:



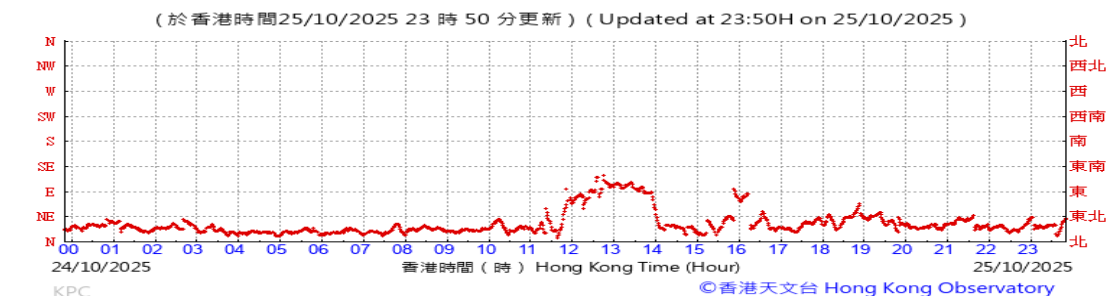
Temperature/Humidity:



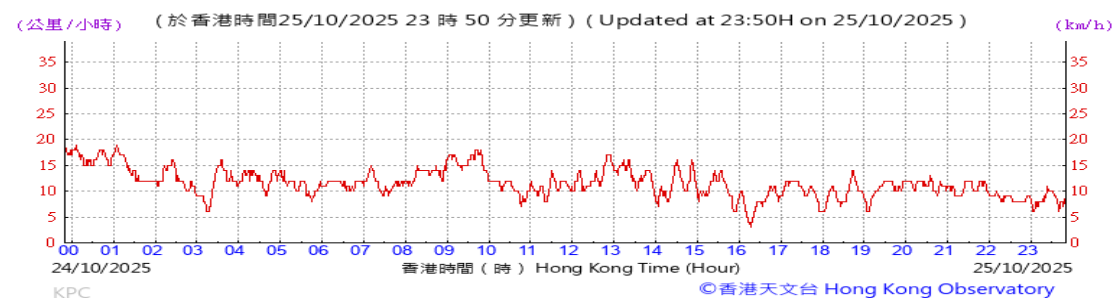
Pressure:



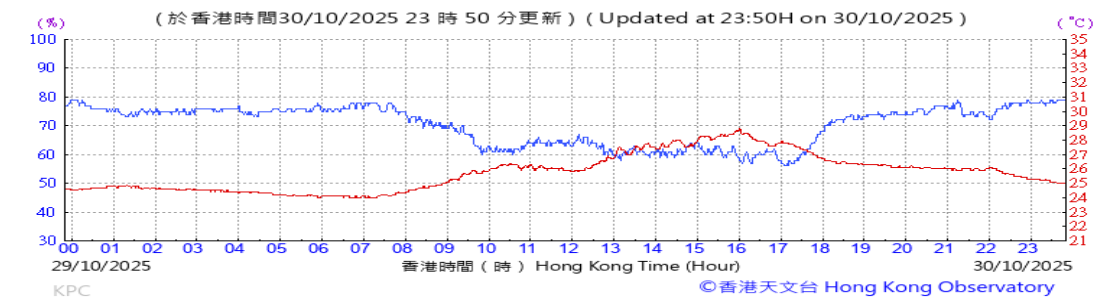
Wind Direction:



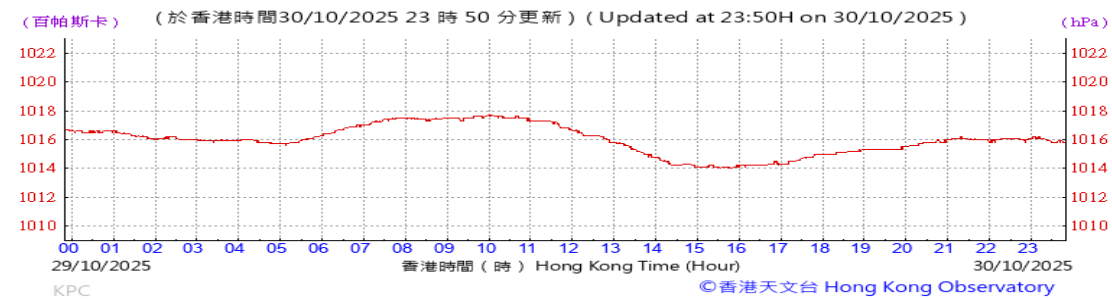
Wind Speed:



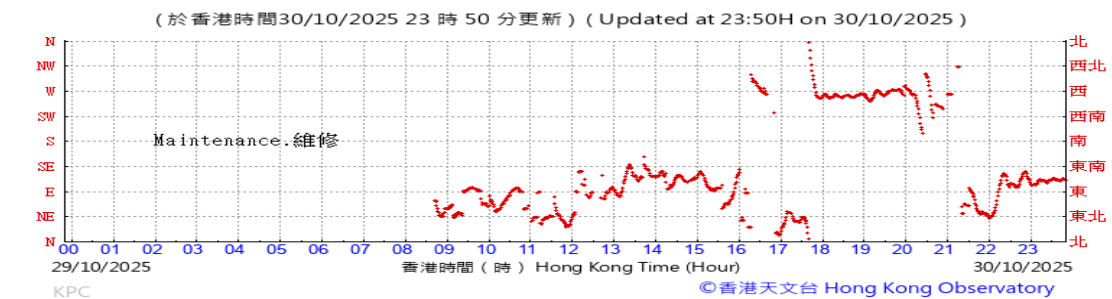
Temperature/Humidity:



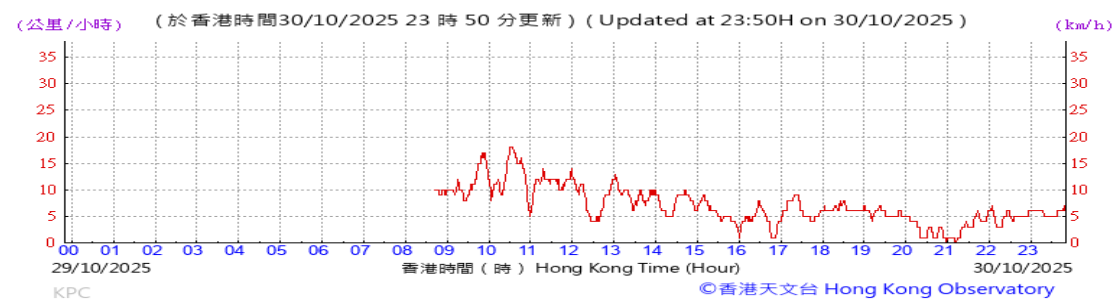
Pressure:



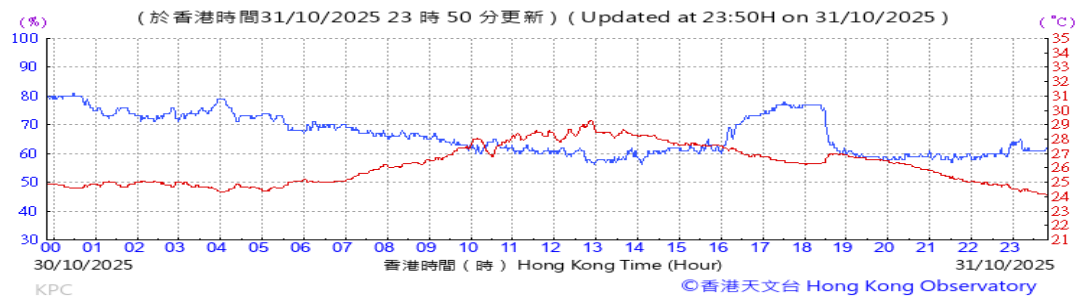
Wind Direction:



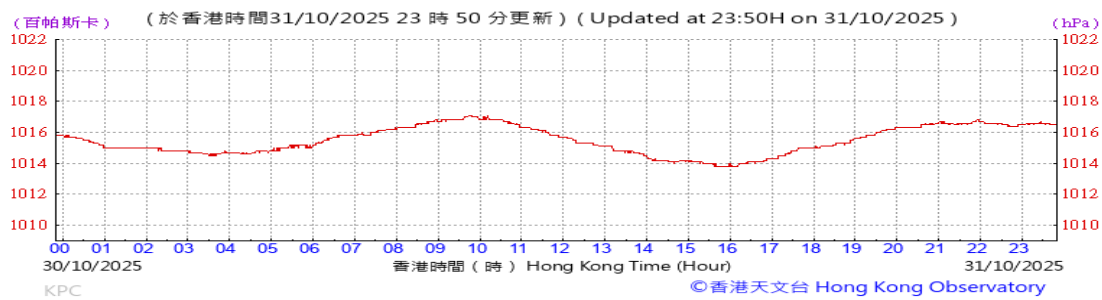
Wind Speed:



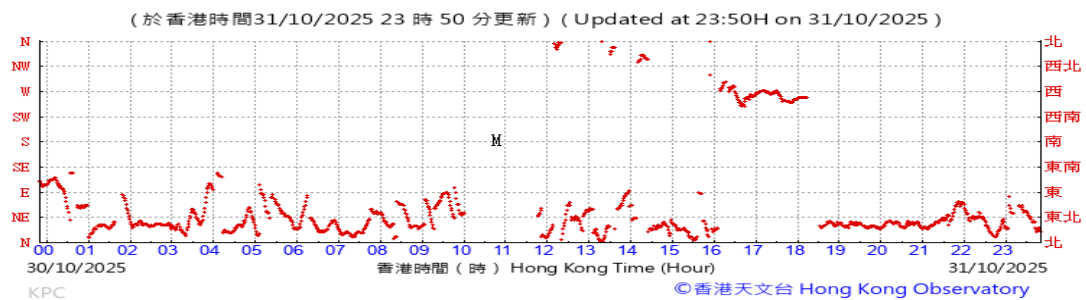
Temperature/Humidity:



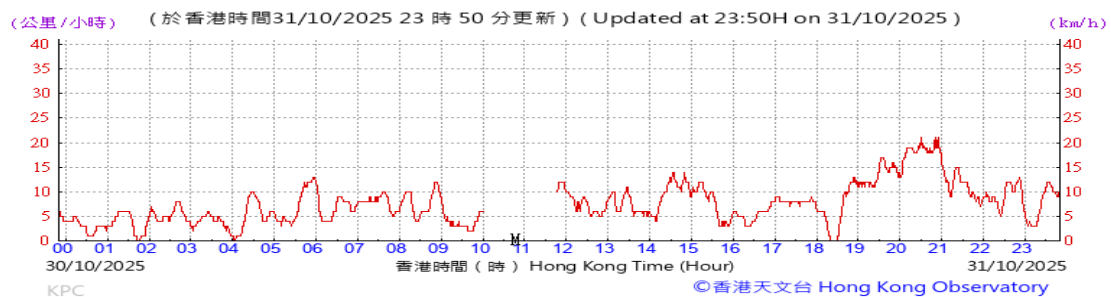
Pressure:



Wind Direction:



Wind Speed:

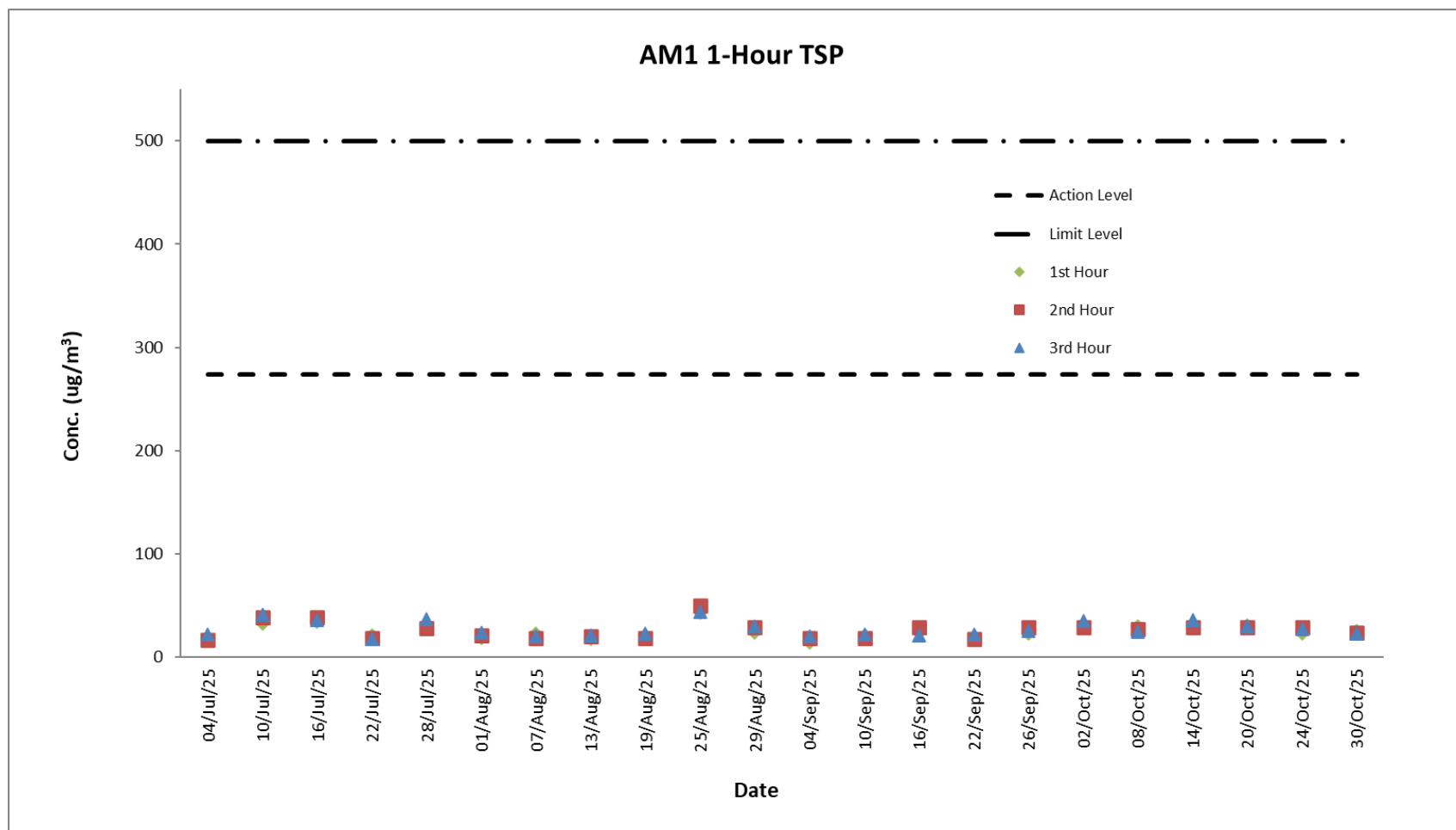


E. Graphical Plots of the Monitoring Results

Air Quality Monitoring Result at Station AM1 (1-hour TSP)

Date	Weather Condition	Time	Conc. ($\mu\text{g}/\text{m}^3$)			Action Level ($\mu\text{g}/\text{m}^3$)	Limit Level ($\mu\text{g}/\text{m}^3$)
			1 st Hour	2 nd Hour	3 rd Hour		
01-Aug-25	Fine	8:23 - 11:23	19	21	24	273.7	500
07-Aug-25	Fine	8:22 - 11:22	23	19	20	273.7	500
13-Aug-25	Sunny	8:23 - 11:23	18	20	21	273.7	500
19-Aug-25	Rain	8:32 - 11:32	21	19	23	273.7	500
25-Aug-25	Cloudy	8:42 - 11:42	43	50	44	273.7	500
29-Aug-25	Sunny	8:33 - 11:33	24	29	30	273.7	500
04-Sep-25	Fine	8:22 - 11:22	14	19	20	273.7	500
10-Sep-25	Fine	8:33 - 11:33	21	19	22	273.7	500
16-Sep-25	Fine	8:38 - 11:38	24	29	21	273.7	500
22-Sep-25	Fine	8:33 - 11:33	20	18	22	273.7	500
26-Sep-25	Fine	8:32 - 11:32	23	29	26	273.7	500
02-Oct-25	Fine	8:27 - 11:27	31	29	35	273.7	500
08-Oct-25	Sunny	8:23 - 11:23	30	27	25	273.7	500
14-Oct-25	Fine	8:32 - 11:32	31	29	36	273.7	500
20-Oct-25	Cloudy	8:30 - 11:30	31	29	30	273.7	500
24-Oct-25	Cloudy	8:32 - 11:32	23	29	27	273.7	500
30-Oct-25	Cloudy	8:33 - 11:33	26	24	23	273.7	500

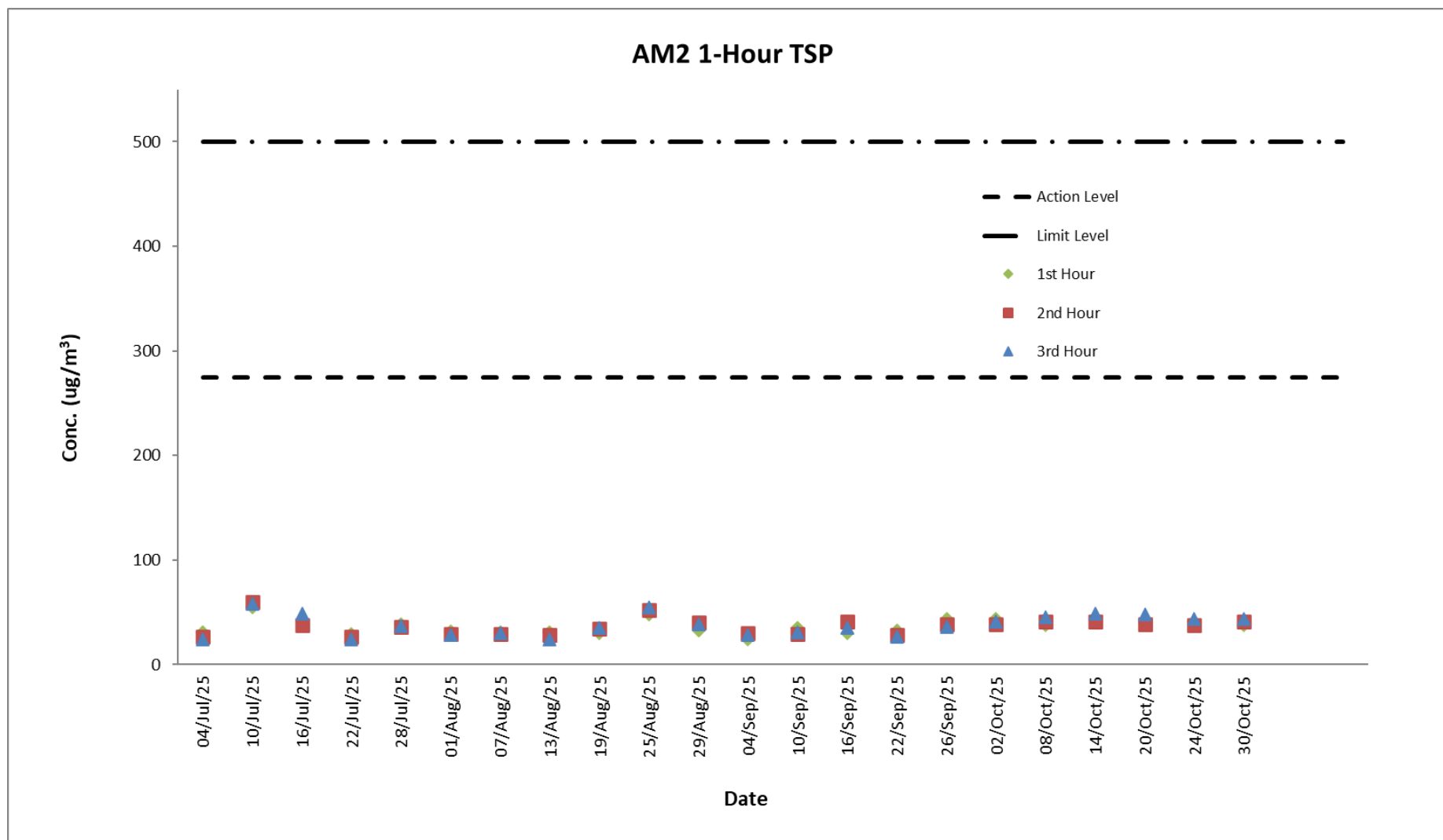
Graphical Presentation of Air Quality Monitoring Result at Station AM1 (1-hour TSP)



Air Quality Monitoring Result at Station AM2 (1-hour TSP)

Date	Weather Condition	Time	Conc. ($\mu\text{g}/\text{m}^3$)			Action Level ($\mu\text{g}/\text{m}^3$)	Limit Level ($\mu\text{g}/\text{m}^3$)
			1 st Hour	2 nd Hour	3 rd Hour		
01-Aug-25	Fine	8:40 - 11:40	32	29	28	274.2	500
07-Aug-25	Fine	8:37 - 11:37	31	29	30	274.2	500
13-Aug-25	Sunny	8:38 - 11:38	31	28	24	274.2	500
19-Aug-25	Rain	8:45 - 11:45	30	34	35	274.2	500
25-Aug-25	Cloudy	8:57 - 11:57	48	52	55	274.2	500
29-Aug-25	Sunny	8:48 - 11:48	33	40	39	274.2	500
04-Sep-25	Fine	8:39 - 11:39	24	30	28	274.2	500
10-Sep-25	Fine	8:50 - 11:50	35	29	31	274.2	500
16-Sep-25	Fine	8:54 - 11:54	30	41	35	274.2	500
22-Sep-25	Fine	8:50 - 11:50	33	28	27	274.2	500
26-Sep-25	Fine	8:47 - 11:47	44	39	36	274.2	500
02-Oct-25	Fine	8:43 - 11:43	44	39	41	274.2	500
08-Oct-25	Sunny	8:38 - 11:38	38	41	45	274.2	500
14-Oct-25	Fine	8:49 - 11:49	44	41	49	274.2	500
20-Oct-25	Cloudy	8:48 - 11:48	40	39	48	274.2	500
24-Oct-25	Cloudy	8:48 - 11:48	41	38	44	274.2	500
30-Oct-25	Cloudy	8:50 - 11:50	38	41	44	274.2	500

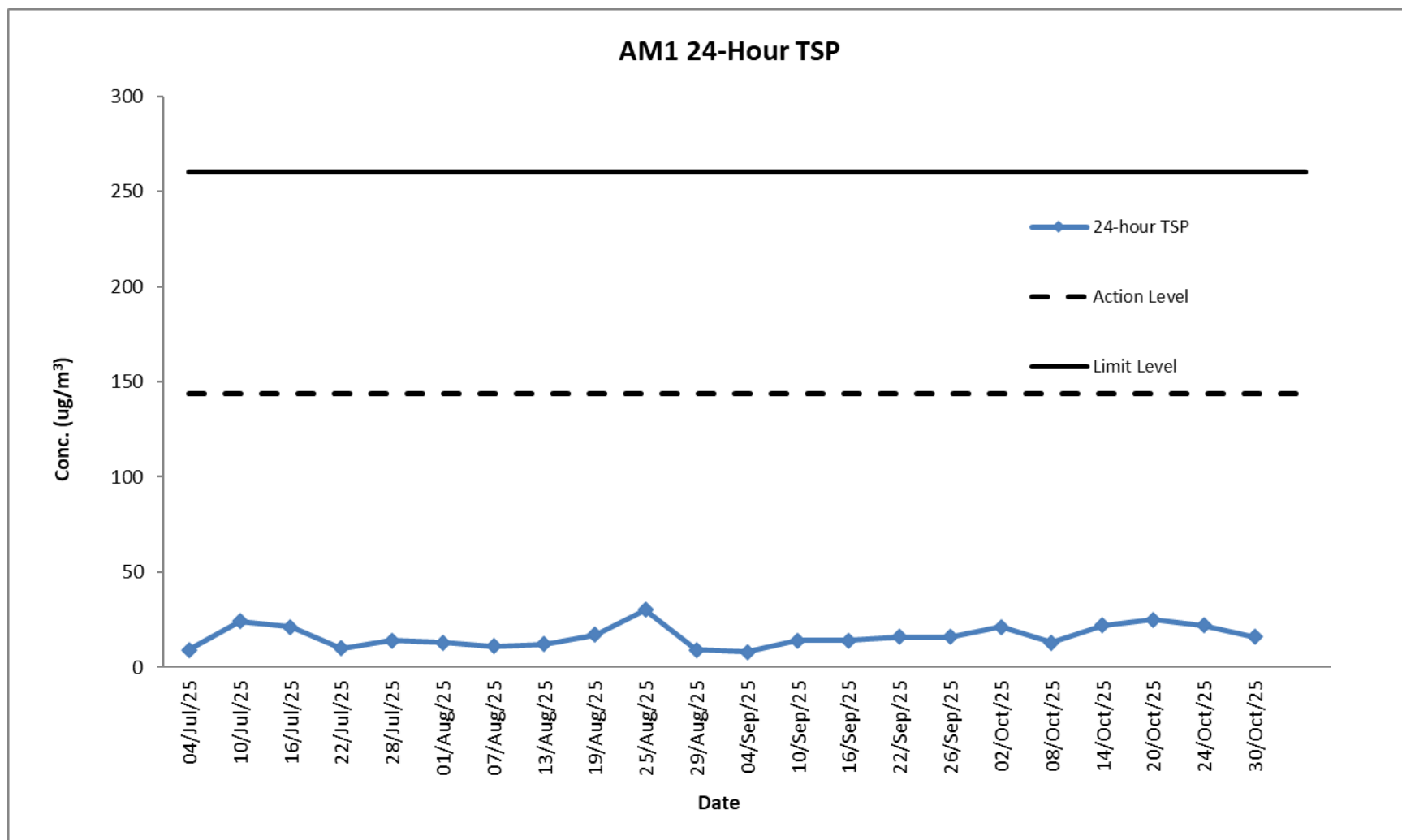
Graphical Presentation of Air Quality Monitoring Result at Station AM2 (1-hour TSP)



Air Quality Monitoring Result at Station AM1 (24-hour TSP)

Start		Finish		Filter Weight (g)		Reading		Sampling Time (hrs)	Flow Rate (m ³ /min)			Conc. (µg/m ³)	Weather Condition	Action Level	Limit Level
Date	Time	Date	Time	Initial	Final	Initial	Final		Initial	Final	Average				
01-Aug-25	08:23	02-Aug-25	08:23	2.8129	2.836	30028.38	30052.38	24	1.25	1.25	1.25	13	Fine	143.6	260
07-Aug-25	08:22	08-Aug-25	08:22	2.8035	2.8233	30052.38	30076.38	24	1.25	1.25	1.25	11	Fine	143.6	260
13-Aug-25	08:23	14-Aug-25	08:23	2.728	2.7501	30076.38	30100.38	24	1.25	1.25	1.25	12	Sunny	143.6	260
19-Aug-25	08:30	20-Aug-25	08:30	2.7453	2.7752	30100.38	30124.38	24	1.25	1.25	1.25	17	Rain	143.6	260
25-Aug-25	08:40	26-Aug-25	08:40	2.7427	2.796	30124.38	30148.38	24	1.25	1.25	1.25	30	Cloudy	143.6	260
29-Aug-25	08:30	30-Aug-25	08:30	2.7262	2.7422	30148.38	30172.38	24	1.25	1.25	1.25	9	Sunny	143.6	260
04-Sep-25	08:20	05-Sep-25	08:20	2.7374	2.7513	30172.38	30196.38	24	1.21	1.21	1.21	8	Fine	143.6	260
10-Sep-25	08:30	11-Sep-25	08:30	2.7271	2.7519	30196.38	30220.38	24	1.21	1.21	1.21	14	Fine	143.6	260
16-Sep-25	08:35	17-Sep-25	08:35	2.7427	2.7668	30220.38	30244.38	24	1.21	1.21	1.21	14	Fine	143.6	260
22-Sep-25	08:31	23-Sep-25	08:31	2.7428	2.7709	30244.38	30268.38	24	1.21	1.21	1.21	16	Fine	143.6	260
26-Sep-25	08:30	27-Sep-25	08:30	2.7381	2.7652	30268.38	30292.38	24	1.21	1.21	1.21	16	Fine	143.6	260
02-Oct-25	08:25	03-Oct-25	08:25	2.7384	2.7753	30292.38	30316.38	24	1.21	1.21	1.21	21	Fine	143.6	260
08-Oct-25	08:21	09-Oct-25	08:21	2.7524	2.7746	30316.38	30340.38	24	1.21	1.21	1.21	13	Sunny	143.6	260
14-Oct-25	08:30	15-Oct-25	08:30	2.7574	2.7957	30340.38	30364.38	24	1.21	1.21	1.21	22	Fine	143.6	260
20-Oct-25	08:28	21-Oct-25	08:28	2.7564	2.7993	30364.38	30388.38	24	1.21	1.21	1.21	25	Cloudy	143.6	260
24-Oct-25	08:30	25-Oct-25	08:30	2.7580	2.7958	30388.38	30412.38	24	1.21	1.21	1.21	22	Cloudy	143.6	260
30-Oct-25	08:31	31-Oct-25	08:31	2.7573	2.7850	30412.38	30436.38	24	1.21	1.21	1.21	16	Cloudy	143.6	260

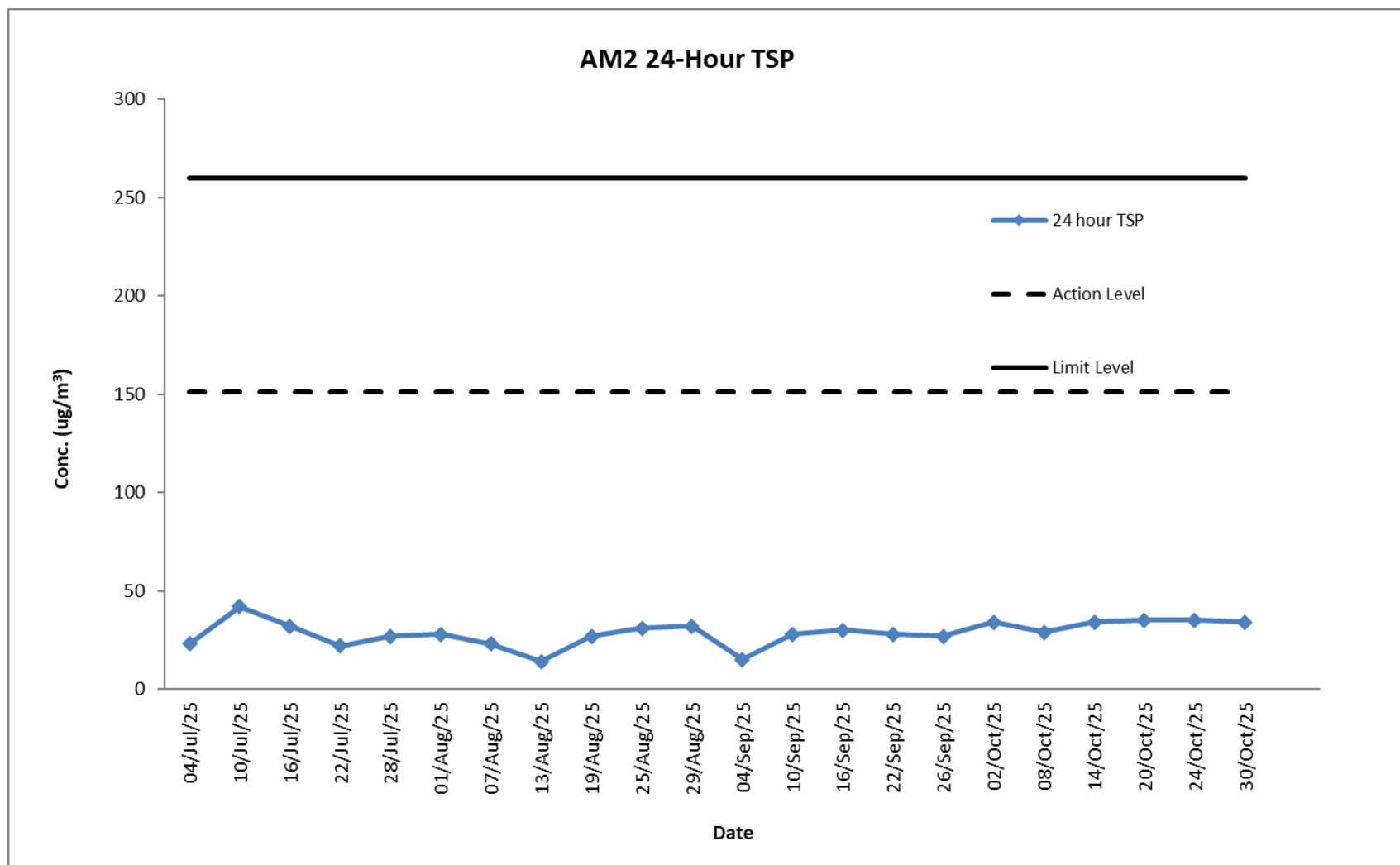
Graphical Presentation of Air Quality Monitoring Result at Station AM1 (24-hour TSP)



Air Quality Monitoring Result at Station AM2 (24-hour TSP)

Start		Finish		Sampling Time (hrs)	Conc. ($\mu\text{g}/\text{m}^3$)	Weather Condition	Action Level	Limit Level
Date	Time	Date	Time					
01-Aug-25	08:40	02-Aug-25	08:40	24	28	Fine	151.1	260
07-Aug-25	08:37	08-Aug-25	08:37	24	23	Fine	151.1	260
13-Aug-25	08:38	14-Aug-25	08:38	24	14	Sunny	151.1	260
19-Aug-25	08:45	20-Aug-25	08:45	24	27	Rain	151.1	260
25-Aug-25	08:55	26-Aug-25	08:55	24	31	Cloudy	151.1	260
29-Aug-25	08:46	30-Aug-25	08:46	24	32	Sunny	151.1	260
04-Sep-25	08:36	05-Sep-25	08:36	24	15	Fine	151.1	260
10-Sep-25	08:47	11-Sep-25	08:47	24	28	Fine	151.1	260
16-Sep-25	08:52	17-Sep-25	08:52	24	30	Fine	151.1	260
22-Sep-25	08:47	23-Sep-25	08:47	24	28	Fine	151.1	260
26-Sep-25	08:45	27-Sep-25	08:45	24	27	Fine	151.1	260
02-Oct-25	08:40	03-Oct-25	08:40	24	34	Fine	151.1	260
08-Oct-25	08:36	09-Oct-25	08:36	24	29	Sunny	151.1	260
14-Oct-25	08:46	15-Oct-25	08:46	24	34	Fine	151.1	260
20-Oct-25	08:45	21-Oct-25	08:45	24	35	Cloudy	151.1	260
24-Oct-25	08:46	25-Oct-25	08:46	24	35	Cloudy	151.1	260
30-Oct-25	08:47	31-Oct-25	08:47	24	34	Cloudy	151.1	260

Graphical Presentation of Air Quality Monitoring Result at Station AM2 (24-hour TSP)



Noise Monitoring Result at Station NM1A

Date	Time	Measured L10 dB(A)	Measured L90 dB(A)	Leq (30 min.) dB(A)
07-Aug-25	09:22	61.8	57.6	63
07-Aug-25	09:27	62.5	58.3	
07-Aug-25	09:32	62.2	58.0	
07-Aug-25	09:37	61.7	57.9	
07-Aug-25	09:42	61.0	57.7	
07-Aug-25	09:47	62.9	58.6	
13-Aug-25	09:23	62.8	58.6	63
13-Aug-25	09:28	61.5	57.3	
13-Aug-25	09:33	61.2	57.0	
13-Aug-25	09:38	62.7	58.9	
13-Aug-25	09:43	62.0	58.7	
13-Aug-25	09:48	61.9	57.6	
19-Aug-25	10:35	61.8	57.9	63
19-Aug-25	10:40	62.5	58.6	
19-Aug-25	10:45	61.2	57.0	
19-Aug-25	10:50	61.0	57.3	
19-Aug-25	10:55	62.9	58.7	
19-Aug-25	11:00	63.7	59.6	
25-Aug-25	09:44	62.8	57.6	64
25-Aug-25	09:49	62.5	58.3	
25-Aug-25	09:54	62.2	57.0	
25-Aug-25	09:59	63.0	59.9	
25-Aug-25	10:04	62.7	58.7	
25-Aug-25	10:09	63.9	59.8	
04-Sep-25	09:26	62.8	58.9	63
04-Sep-25	09:31	63.5	59.6	
04-Sep-25	09:36	61.2	57.3	
04-Sep-25	09:41	61.7	57.0	
04-Sep-25	09:46	62.0	58.7	
04-Sep-25	09:51	61.9	57.4	
10-Sep-25	09:36	62.0	57.7	63
10-Sep-25	09:41	62.2	58.0	
10-Sep-25	09:46	61.7	57.3	
10-Sep-25	09:51	61.5	57.6	
10-Sep-25	09:56	63.8	59.9	
10-Sep-25	10:01	62.9	58.4	
16-Sep-25	09:40	62.8	59.6	64
16-Sep-25	09:45	63.5	59.3	
16-Sep-25	09:50	61.2	57.0	
16-Sep-25	09:55	61.7	57.9	
16-Sep-25	10:00	63.0	59.7	
16-Sep-25	10:05	63.9	59.4	
22-Sep-25	09:39	62.8	58.6	64
22-Sep-25	09:44	61.5	57.3	
22-Sep-25	09:49	63.2	59.0	
22-Sep-25	09:54	62.7	58.9	
22-Sep-25	09:59	61.0	57.7	
22-Sep-25	10:04	63.9	59.4	

02-Oct-25	09:29	62.9	58.9	64
02-Oct-25	09:34	61.5	57.3	
02-Oct-25	09:39	61.2	57.0	
02-Oct-25	09:44	63.8	59.6	
02-Oct-25	09:49	62.0	58.9	
02-Oct-25	09:54	63.7	59.7	
08-Oct-25	09:25	63.0	59.1	64
08-Oct-25	09:30	62.2	58.4	
08-Oct-25	09:35	63.5	59.0	
08-Oct-25	09:40	64.7	60.7	
08-Oct-25	09:45	63.8	59.6	
08-Oct-25	09:50	61.9	57.9	
14-Oct-25	09:35	62.5	58.3	64
14-Oct-25	09:40	63.2	59.0	
14-Oct-25	09:45	61.8	57.9	
14-Oct-25	09:50	64.9	60.6	
14-Oct-25	09:55	63.0	59.7	
14-Oct-25	10:00	62.7	58.4	
20-Oct-25	09:35	61.8	57.6	63
20-Oct-25	09:40	62.5	58.3	
20-Oct-25	09:45	62.2	58.0	
20-Oct-25	09:50	61.9	57.9	
20-Oct-25	09:55	61.0	57.4	
20-Oct-25	10:00	63.7	59.7	
30-Oct-25	09:36	61.5	57.6	63
30-Oct-25	09:41	62.4	58.3	
30-Oct-25	09:46	62.2	58.0	
30-Oct-25	09:51	61.7	57.8	
30-Oct-25	09:56	61.0	57.9	
30-Oct-25	10:01	63.9	59.7	

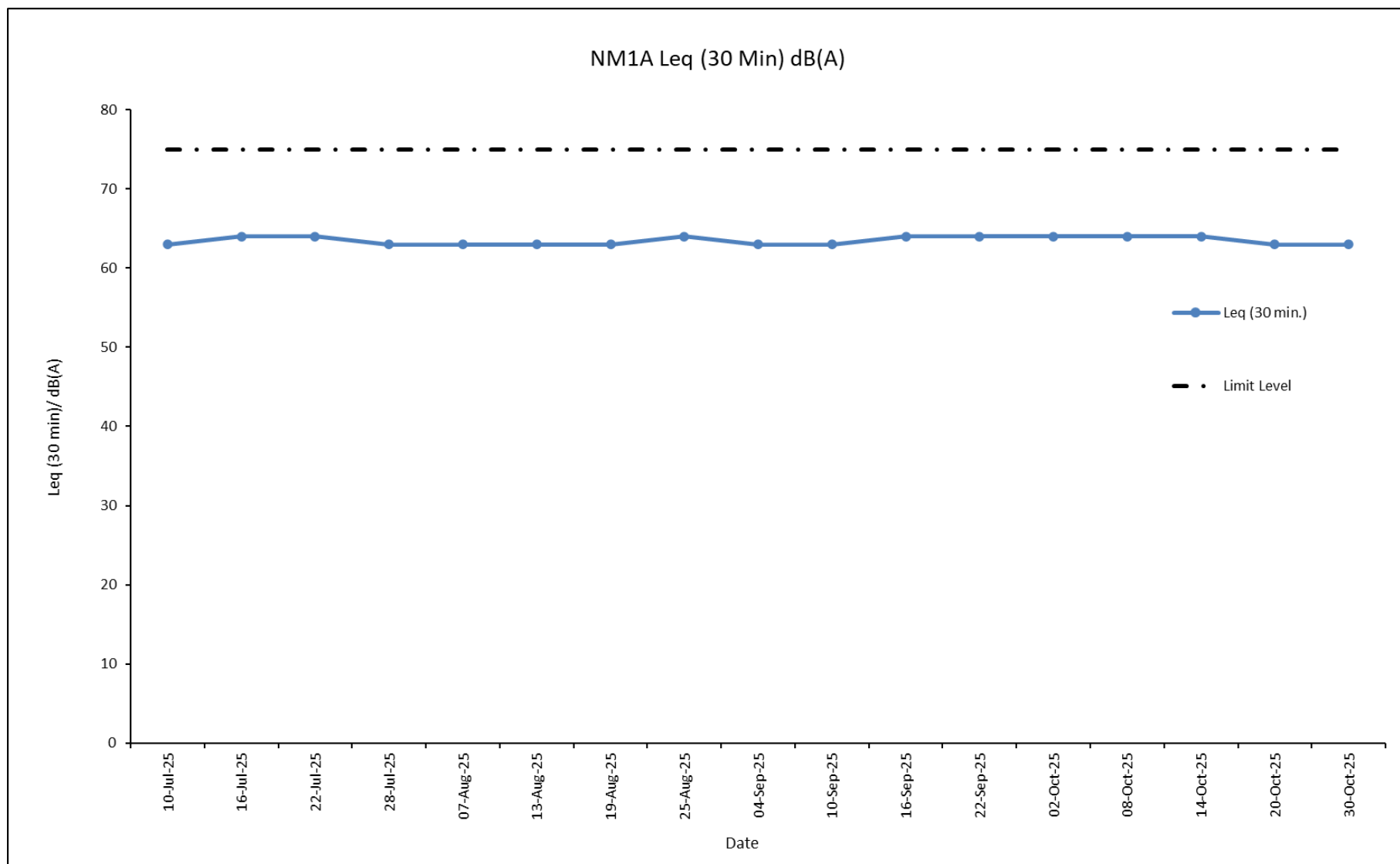
Remarks:

+3dB (A) correction was applied to free-field measurement.



The station set-up of a free-field measurement at Station NM1A.

Graphical Presentation Noise Monitoring Result at Station NM1A



F. Waste Flow table

Table I-1: Monthly Waste Flow Table for Lyric Theatre Complex

Month	Actual Quantities of Inert C&D Materials Generated Monthly							Actual Quantities of C&D Wastes Generated Monthly					
	Total Quantity Generated	Hard Rocks and Large Broken Concrete	Reused in the Contract	Reused in other Projects	Disposed as Public Fill	Disposed to Sorting Facility	Imported Fill	Metals	Paper/ Cardboard Packaging	Plastics	Wood/ Timber	Chemical Waste	Others, e.g. General Refuse
	(in tonnes)	(in tonnes)	(in tonnes)	(in tonnes)	(in tonnes)	(in tonnes)	(in tonnes)	(in tonnes)	(in tonnes)	(in tonnes)	(in tonnes)	(in tonnes)	(in tonnes)
2016													
Mar	2702.1	0.0	0.0	0.0	2702.1	0.0	0.0	4.5	0.1	0.0	0.0	0.0	30.6
Apr	8631.5	0.0	0.0	0.0	8631.5	0.0	0.0	16.0	0.0	0.0	0.0	0.0	19.2
May	12487.8	0.0	0.0	0.0	12487.8	0.0	0.0	34.0	0.0	0.0	0.0	0.7	60.5
Jun	8600.8	0.0	0.0	0.0	8600.8	0.0	0.0	31.4	0.2	0.0	0.0	0.5	13.5
Jul	12624.2	0.0	0.0	0.0	12624.2	0.0	0.0	19.6	0.0	0.0	0.0	2.0	9.9
Aug	14419.9	0.0	0.0	0.0	14419.9	0.0	0.0	43.9	0.0	0.0	0.0	0.0	11.1
Sep	13671.3	0.0	0.0	0.0	13671.3	0.0	0.0	59.8	0.0	0.0	0.0	1.6	12.4
Oct	13088.9	0.0	0.0	0.0	13088.9	0.0	0.0	36.9	0.2	1.5	0.0	0.0	15.2
Nov	12424.7	0.0	0.0	0.0	12424.7	0.0	0.0	74.7	0.0	0.0	0.0	1.4	10.2
Dec	12487.6	0.0	0.0	0.0	12487.6	0.0	0.0	13.9	0.0	0.0	0.0	1.3	9.0
Sub-total (2016)	111138.8	0.0	0.0	0.0	111138.8	0.0	0.0	334.5	0.4	1.5	0.0	7.6	191.6
2017													
Jan	9607.8	0.0	0.0	0.0	9607.8	0.0	0.0	29.5	0.0	0.0	0.0	0.0	7.3
Feb	9108.2	0.0	0.0	0.0	9108.2	0.0	0.0	50.2	0.2	0.0	0.0	0.7	9.8
Mar	11361.7	0.0	0.0	0.0	11361.7	0.0	0.0	16.1	0.0	0.0	0.0	1.4	8.5
Apr	2591.5	0.0	0.0	0.0	2591.5	0.0	0.0	35.7	0.0	0.0	0.0	0.0	4.7
May	2579.3	0.0	0.0	99.0	2480.3	0.0	0.0	20.9	0.1	0.0	0.0	0.5	10.0
Jun	476.0	0.0	0.0	341.0	129.7	5.3	0.0	0.0	0.0	0.0	0.0	0.0	7.6
Jul	3419.0	0.0	0.0	804.0	2615.0	0.0	0.0	0.0	0.0	0.0	0.0	0.0	17.8
Aug	3730.9	0.0	0.0	1377.5	2353.4	0.0	0.0	0.0	0.0	0.0	0.0	0.0	4.4
Sep	2108.2	0.0	0.0	1133.5	974.7	0.0	0.0	34.6	0.2	0.0	0.0	0.0	10.8
Oct	9159.0	0.0	0.0	7868.0	1291.0	0.0	0.0	0.0	0.0	0.0	0.0	0.7	9.3
Nov	5095.4	0.0	0.0	4352.0	725.2	18.1	0.0	0.0	0.0	0.0	0.0	0.0	38.8
Dec	3856.2	0.0	0.0	3076.0	780.2	0.0	0.0	0.0	0.2	0.0	0.0	0.4	8.4
Sub-total (2017)	63093.1	0.0	0.0	19051.0	44018.7	23.4	0.0	187.1	0.7	0.0	0.0	3.8	137.3

Table I-1: Monthly Waste Flow Table for Lyric Theatre Complex

Month	Actual Quantities of Inert C&D Materials Generated Monthly							Actual Quantities of C&D Wastes Generated Monthly					
	Total Quantity Generated	Hard Rocks and Large Broken Concrete	Reused in the Contract	Reused in other Projects	Disposed as Public Fill	Disposed to Sorting Facility	Imported Fill	Metals	Paper/ Cardboard Packaging	Plastics	Wood/ Timber	Chemical Waste	Others, e.g. General Refuse
	(in tonnes)	(in tonnes)	(in tonnes)	(in tonnes)	(in tonnes)	(in tonnes)	(in tonnes)	(in tonnes)	(in tonnes)	(in tonnes)	(in tonnes)	(in tonnes)	(in tonnes)
2018													
Jan	0.0	0.0	0.0	0.0	0.0	0.0	0.0	0.0	0.0	0.0	0.0	0.0	0.0
Feb	0.0	0.0	0.0	0.0	0.0	0.0	0.0	0.0	0.0	0.0	0.0	0.0	1.5
Mar	6120.2	0.0	0.0	5782.0	338.2	0.0	0.0	0.0	0.0	1.0	0.0	0.5	17.6
Apr	14460.3	0.0	0.0	12484.1	1976.3	0.0	0.0	0.0	0.0	0.2	0.0	0.0	7.6
May	59783.7	0.0	0.0	46989.0	12794.7	0.0	0.0	59.6	0.0	0.0	0.0	0.0	9.4
Jun	53117.5	0.0	0.0	37642.8	15474.7	0.0	0.0	51.5	0.2	0.0	0.0	0.0	12.8
Jul	89901.5	0.0	0.0	85317.1	4584.4	0.0	165.1	114.6	0.0	0.0	0.0	0.0	41.3
Aug	35137.3	0.0	0.0	33731.6	1405.7	0.0	214.3	148.1	0.0	0.0	0.0	0.0	48.5
Sep	4924.3	0.0	0.0	4641.2	196.1	87.0	174.6	40.0	0.0	0.0	0.0	0.0	179.2
Oct	19099.9	0.0	0.0	11301.0	7642.8	156.1	0.0	106.3	0.4	0.0	0.0	0.0	528.5
Nov	104168.0	0.0	0.0	79811.6	24351.0	5.3	0.0	54.5	0.0	0.6	0.0	0.0	31.5
Dec	62989.9	0.0	0.0	51284.4	11699.9	5.6	0.0	95.1	0.0	0.6	0.0	0.0	65.9
Sub-total (2018)	449702.6	0.0	0.0	368984.8	80463.7	254.0	553.9	669.7	0.5	2.4	0.0	0.5	943.7
2019													
Jan	74479.1	0.0	0.0	69249.5	5229.7	0.0	318.0	326.7	0.2	0.0	0.0	0.0	76.3
Feb	21969.9	0.0	0.0	17723.9	4246.0	0.0	16.5	55.2	0.0	0.0	0.0	0.0	26.7
Mar	19311.9	0.0	0.0	8569.9	10742.0	0.0	337.8	61.5	0.0	0.0	0.0	0.0	36.3
Apr	28559.9	0.0	0.0	21280.3	7279.6	0.0	0.0	32.6	0.0	0.8	0.0	0.0	24.9
May	45418.0	0.0	0.0	11200.6	34217.4	0.0	0.0	27.4	0.2	0.5	0.0	0.0	33.7
Jun	66633.4	0.0	0.0	23874.5	42748.0	10.9	59.2	11.9	0.0	0.9	0.0	0.0	35.3
Jul	36619.6	0.0	0.0	1632.7	34960.9	26.0	64.4	120.7	0.0	0.0	0.0	0.0	57.9
Aug	2526.8	0.0	0.0	0.0	2499.0	27.8	31.9	40.2	0.0	0.8	0.0	0.0	66.3
Sep	4117.6	0.0	0.0	0.0	4088.7	28.9	95.2	19.0	0.0	0.6	0.0	0.0	127.4
Oct	6974.2	0.0	0.0	0.0	6948.1	26.1	15.9	11.4	0.2	1.0	0.0	0.6	223.6
Nov	5334.4	0.0	0.0	0.0	5304.1	30.3	0.0	8.9	0.0	0.0	0.0	0.0	151.6
Dec	6236.8	0.0	0.0	0.0	6236.8	0.0	0.0	70.6	0.0	0.0	0.0	0.0	98.9
Sub-total (2019)	318181.6	0.0	0.0	153531.3	164500.1	150.1	938.9	785.8	0.6	4.6	0.0	0.6	959.0

Table I-1: Monthly Waste Flow Table for Lyric Theatre Complex

Month	Actual Quantities of Inert C&D Materials Generated Monthly							Actual Quantities of C&D Wastes Generated Monthly					
	Total Quantity Generated	Hard Rocks and Large Broken Concrete	Reused in the Contract	Reused in other Projects	Disposed as Public Fill	Disposed to Sorting Facility	Imported Fill	Metals	Paper/ Cardboard Packaging	Plastics	Wood/ Timber	Chemical Waste	Others, e.g. General Refuse
	(in tonnes)	(in tonnes)	(in tonnes)	(in tonnes)	(in tonnes)	(in tonnes)	(in tonnes)	(in tonnes)	(in tonnes)	(in tonnes)	(in tonnes)	(in tonnes)	(in tonnes)
2020													
Jan	7089.9	0.0	0.0	0.0	7089.9	0.0	0.0	39.6	0.2	0.0	0.0	0.0	65.7
Feb	16822.3	0.0	0.0	0.0	16822.3	0.0	0.0	240.5	0.1	0.0	0.0	0.0	66.3
Mar	6559.0	0.0	0.0	0.0	6559.0	0.0	110.4	63.1	0.0	0.9	0.0	0.0	138.3
Apr	4997.9	0.0	0.0	1615.7	3382.2	0.0	159.2	1129.2	1.9	0.0	0.0	0.0	113.2
May	2236.0	0.0	0.0	452.3	1783.6	0.0	0.0	412.3	0.0	0.0	0.0	0.0	188.8
Jun	1134.3	0.0	0.0	0.0	1134.3	0.0	31.5	328.7	0.2	0.6	0.0	0.0	210.6
Jul	148.8	0.0	0.0	0.0	148.8	0.0	31.5	502.2	0.5	0.0	0.0	0.0	220.0
Aug	540.7	0.0	0.0	0.0	540.7	0.0	0.0	393.4	0.0	0.0	0.0	0.0	238.3
Sep	1432.3	0.0	0.0	0.0	1432.3	0.0	0.0	835.6	0.2	0.0	0.0	0.0	291.9
Oct	1381.5	0.0	0.0	0.0	1381.5	0.0	0.0	756.1	0.2	0.0	0.0	0.0	400.2
Nov	1444.1	0.0	0.0	0.0	1437.4	6.7	475.8	567.8	0.2	0.5	0.0	0.0	377.8
Dec	793.8	0.0	0.0	0.0	793.8	0.0	0.0	503.4	0.2	0.0	0.0	0.0	435.8
Sub-total (2020)	44580.6	0.0	0.0	2068.1	42505.8	6.7	808.3	5771.9	3.7	2.0	0.0	0.0	2746.8
2021													
Jan	881.4	0.0	0.0	0.0	881.4	0.0	0.0	906.7	0.4	0.0	0.0	0.0	497.0
Feb	544.7	0.0	0.0	0.0	544.7	0.0	0.0	206.3	0.3	0.0	0.0	0.0	504.7
Mar	406.1	0.0	0.0	0.0	406.1	0.0	0.0	1235.0	0.3	0.0	0.0	0.0	881.7
Apr	633.0	0.0	0.0	0.0	633.0	0.0	0.0	480.8	0.7	0.0	0.0	0.0	613.0
May	1125.8	0.0	0.0	0.0	1125.8	0.0	0.0	382.8	0.2	0.1	0.0	0.0	355.2
Jun	877.3	0.0	0.0	0.0	877.3	0.0	0.0	163.7	0.2	0.0	0.0	0.4	420.3
Jul	8.9	0.0	0.0	0.0	0.0	8.9	0.0	56.5	2.0	0.0	0.0	0.0	278.2
Aug	1296.2	0.0	0.0	0.0	1296.2	0.0	0.0	270.0	0.0	0.0	0.0	0.0	459.1
Sep	1040.5	0.0	0.0	0.0	490.9	549.6	0.0	193.2	0.0	0.0	0.0	0.0	620.8
Oct	311.0	0.0	0.0	0.0	311.0	0.0	0.0	92.0	0.3	0.0	0.0	0.0	485.6
Nov	203.9	0.0	0.0	0.0	203.9	0.0	0.0	93.9	0.0	0.0	0.0	0.0	609.6
Dec	576.6	0.0	0.0	0.0	576.6	0.0	0.0	85.2	0.0	0.0	0.0	0.0	590.6
Sub-total (2021)	7905.3	0.0	0.0	0.0	7346.9	558.5	0.0	4165.9	4.4	0.1	0.0	0.4	6315.9

Table I-1: Monthly Waste Flow Table for Lyric Theatre Complex

Month	Actual Quantities of Inert C&D Materials Generated Monthly							Actual Quantities of C&D Wastes Generated Monthly					
	Total Quantity Generated	Hard Rocks and Large Broken Concrete	Reused in the Contract	Reused in other Projects	Disposed as Public Fill	Disposed to Sorting Facility	Imported Fill	Metals	Paper/ Cardboard Packaging	Plastics	Wood/ Timber	Chemical Waste	Others, e.g. General Refuse
	(in tonnes)	(in tonnes)	(in tonnes)	(in tonnes)	(in tonnes)	(in tonnes)	(in tonnes)	(in tonnes)	(in tonnes)	(in tonnes)	(in tonnes)	(in tonnes)	(in tonnes)
2022													
Jan	579.3	0.0	0.0	0.0	579.3	0.0	0.0	41.3	0.4	0.0	0.0	0.0	565.5
Feb	58.9	0.0	0.0	0.0	58.9	0.0	0.0	85.7	0.0	0.0	0.0	0.0	172.2
Mar	412.8	0.0	0.0	0.0	412.8	0.0	0.0	87.1	0.3	0.0	0.0	0.0	339.8
Apr	390.2	0.0	0.0	0.0	390.2	0.0	0.0	44.7	0.0	0.0	0.0	0.0	390.9
May	357.3	0.0	0.0	0.0	350.1	7.2	0.0	99.4	0.3	0.0	0.0	0.0	401.9
Jun	200.4	0.0	0.0	0.0	200.4	0.0	0.0	134.7	0.0	0.0	0.0	1.1	447.8
Jul	166.8	0.0	0.0	0.0	166.8	0.0	0.0	15.3	0.3	0.0	0.0	0.7	343.9
Aug	150.9	0.0	0.0	0.0	150.9	0.0	0.0	9.6	0.4	0.2	0.0	0.0	410.6
Sep	437.6	0.0	0.0	0.0	437.6	0.0	0.0	11.5	0.3	0.0	0.0	0.0	348.3
Oct	708.0	0.0	0.0	0.0	708.0	0.0	0.0	13.8	0.0	0.0	0.0	0.0	353.0
Nov	244.1	0.0	0.0	0.0	244.1	0.0	0.0	47.3	0.3	0.0	0.0	0.0	427.4
Dec	337.4	0.0	0.0	0.0	337.4	0.0	0.0	28.1	0.0	0.0	0.0	0.0	385.3
Sub-total (2022)	4043.5	0.0	0.0	0.0	4036.3	7.2	0.0	618.3	2.3	0.3	0.0	1.8	4586.5
2023													
Jan	307.0	0.0	0.0	0.0	307.0	0.0	0.0	44.5	0.2	0.0	0.0	0.0	415.1
Feb	1087.8	0.0	0.0	0.0	1087.8	0.0	0.0	22.9	0.4	0.0	0.0	0.0	411.4
Mar	1944.0	0.0	0.0	0.0	1944.0	0.0	0.0	37.7	0.0	0.0	0.0	0.0	469.6
Apr	819.5	0.0	0.0	0.0	819.5	0.0	0.0	218.7	0.1	0.0	0.0	0.0	320.5
May	842.1	0.0	0.0	0.0	842.1	0.0	0.0	35.6	0.3	0.0	0.0	0.0	439.4
Jun	952.1	0.0	0.0	0.0	952.1	0.0	0.0	22.9	0.2	0.0	0.0	0.0	399.3
Jul	583.1	0.0	0.0	0.0	583.1	0.0	0.0	38.3	0.0	0.0	0.0	0.0	421.6
Aug	778.2	0.0	0.0	0.0	778.2	0.0	0.0	28.5	0.0	0.0	0.0	0.0	427.9
Sep	316.4	0.0	0.0	0.0	316.4	0.0	0.0	14.8	0.1	0.0	0.0	0.0	344.3
Oct	1253.3	0.0	0.0	0.0	1253.3	0.0	0.0	17.9	0.0	0.0	0.0	0.0	353.9
Nov	862.7	0.0	0.0	0.0	862.7	0.0	0.0	0.0	0.0	0.0	0.0	0.0	436.4
Dec	337.8	0.0	0.0	0.0	337.8	0.0	0.0	0.0	0.0	0.0	0.0	0.0	374.0
Sub-total (2023)	10084.0	0.0	0.0	0.0	10084.0	0.0	0.0	481.8	1.3	0.0	0.0	0.0	4813.3

Table I-1: Monthly Waste Flow Table for Lyric Theatre Complex

Month	Actual Quantities of Inert C&D Materials Generated Monthly							Actual Quantities of C&D Wastes Generated Monthly					
	Total Quantity Generated	Hard Rocks and Large Broken Concrete	Reused in the Contract	Reused in other Projects	Disposed as Public Fill	Disposed to Sorting Facility	Imported Fill	Metals	Paper/ Cardboard Packaging	Plastics	Wood/ Timber	Chemical Waste	Others, e.g. General Refuse
	(in tonnes)	(in tonnes)	(in tonnes)	(in tonnes)	(in tonnes)	(in tonnes)	(in tonnes)	(in tonnes)	(in tonnes)	(in tonnes)	(in tonnes)	(in tonnes)	(in tonnes)
2024													
Jan	256.8	0.0	0.0	0.0	256.8	0.0	0.0	11.1	0.6	0.0	0.0	0.0	448.6
Feb	321.4	0.0	0.0	0.0	321.4	0.0	0.0	9.4	0.6	0.0	0.0	0.0	263.4
Mar	1167.4	0.0	0.0	0.0	1167.4	0.0	0.0	445.3	0.2	0.0	0.0	0.2	360.9
Apr	283.5	0.0	0.0	0.0	283.5	0.0	0.0	0.0	0.2	0.0	0.0	0.0	467.1
May	534.3	0.0	0.0	0.0	534.3	0.0	0.0	16.9	0.7	0.0	0.0	0.0	376.3
Jun	175.1	0.0	0.0	0.0	175.1	0.0	0.0	73.5	0.0	0.0	0.0	0.0	339.3
Jul	1171.9	0.0	0.0	0.0	1171.9	0.0	0.0	43.6	0.0	0.0	0.0	0.0	408.4
Aug	1056.5	0.0	0.0	0.0	1056.5	0.0	0.0	0.0	0.2	0.0	0.0	0.0	354.2
Sep	286.0	0.0	0.0	0.0	286.0	0.0	0.0	8.9	0.5	0.0	0.0	0.0	383.6
Oct	433.3	0.0	0.0	0.0	433.3	0.0	0.0	93.1	0.0	0.0	0.0	0.0	520.4
Nov	599.0	0.0	0.0	0.0	599.0	0.0	0.0	0.0	0.1	0.0	0.0	0.0	708.8
Dec	291.0	0.0	0.0	0.0	291.0	0.0	0.0	0.0	0.0	0.0	0.0	0.0	646.5
Sub-total (2024)	6576.1	0.0	0.0	0.0	6576.1	0.0	0.0	701.7	3.0	0.0	0.0	0.2	5277.4
2025													
Jan	318.6	0.0	0.0	0.0	312.8	5.8	0.0	0.0	0.1	0.0	0.0	0.0	714.3
Feb	1147.3	0.0	0.0	0.0	1147.3	0.0	0.0	0.0	0.1	0.0	0.0	0.0	600.1
Mar	1513.2	0.0	0.0	0.0	1513.2	0.0	0.0	0.0	0.5	0.0	0.0	0.0	592.8
Apr	335.3	0.0	0.0	0.0	335.3	0.0	0.0	0.0	0.1	0.0	0.0	0.0	564.2
May	390.8	0.0	0.0	0.0	390.8	0.0	0.0	0.0	0.0	0.0	0.0	0.0	694.0
Jun	175.5	0.0	0.0	0.0	175.5	0.0	0.0	0.0	0.2	0.0	0.0	0.0	676.3
Jul	186.6	0.0	0.0	0.0	186.6	0.0	0.0	0.0	0.4	0.0	0.0	0.0	891.3
Aug	283.1	0.0	0.0	0.0	283.1	0.0	0.0	0.0	0.5	0.0	0.0	0.0	693.5
Sep	399.5	0.0	0.0	0.0	399.5	0.0	0.0	0.0	0.1	0.0	0.0	0.0	523.9
Oct	349.4	0.0	0.0	0.0	349.4	0.0	0.0	0.0	0.0	0.0	0.0	0.0	695.3
Sub-total (2025)	5099.2	0.0	0.0	0.0	5093.4	5.8	0.0	0.0	2.1	0.0	0.0	0.0	6645.8
Total	1020404.7	0.0	0.0	543635.2	475763.8	1005.7	2301.1	13716.7	19.0	10.8	0.0	14.9	32617.2

Note:

- 967.09 tonnes, 64.78 tonnes and 0.0 tonne of inert C&D materials were disposed of as public fill to Tseung Kwan O Area 137 Public Fill, Tuen Mun Area 38 Public Fill and Chai Wan Public Fill Barging Point respectively in the reporting quarter.

G. Cumulative Statistics on Complaints, Notifications of Summons and Successful Prosecutions

Cumulative statistics for complaints, notifications of summons and successful prosecutions for the Project account for period starting from the date of commencement of construction works to the end of the reporting quarter are summarized in **Table G-1** below.

Table G-1: Statistics for complaints, notifications of summons and successful prosecutions for Lyric Theatre Complex

Reporting Period	Cumulative Statistics		
	Complaints	Notifications of summons	Successful prosecutions
This reporting quarter (Aug 25 – Oct 25)	1	0	0
From 1 March 2016 to end of the reporting quarter	63	0	0

Part-2: EM&A for ELS Works for The Integrated Basement and Underground Road in Zones 2A, 2B & 2C

Piling Works and ELS Works for The Integrated Basement and Underground Road in Zones 2A, 2B & 2C

APEX TESTING & CERTIFICATION LIMITED
Unit D6A, 10/F, TML Plaza, 3 Hoi Shing Road, Tsuen Wan, N.T.
Hong Kong
Tel: (852) 39733585 Fax: (852) 30079385
Email: info@apetestcert.com

The information supplied and contained within this report is, to
the best of our knowledge, correct at time of printing

Contents

Executive summary	1
1 Introduction	2
1.1 Background	2
1.2 Project Organisation	2
1.3 Environmental Status in the Reporting Period	3
2 Summary of EM&A Requirements and Mitigation Measures	4
2.1 Monitoring Requirements	4
2.2 Environmental Mitigation Measures	5
3 Summary of EM&A Results	6
3.1 Monitoring Data	6
3.2 Monitoring Exceedances	6
3.2.1 1-hour TSP Monitoring	7
3.2.2 24-hour TSP Monitoring	7
3.2.3 Construction Noise Monitoring	7
3.2.4 Landscape and Visual Monitoring	7
4 Waste Management	8
4.2 Zones 2A, 2B & 2C (Contract No.: CC/2023/2B/095)	8
5 Environmental Non-conformance	9
6 Comments, Recommendations and Conclusion	10
6.1 Comments	10
6.2 Recommendations	10
6.3 Conclusion	10
Figure 1 Site Layout Plan and Monitoring Stations	11
Appendices	12
A. Project Organisation	13
B. Construction Programme	14

C.	Environmental Mitigation Measures – Implementation Status	15
D.	Meteorological Data Extracted from Hong Kong Observatory	16
E.	Graphical Plots of the Monitoring Results	17
F.	Waste Flow table	18
G.	Cumulative Statistics on Complaints, Notifications of Summons and Successful Prosecutions	19

Executive summary

This Quarterly EM&A Report presents the monitoring works conducted at Zones 2A, 2B & 2C from 01 August 2025 to 30 October 2025. The construction works and EM&A programme for Zone 2A (Contract No.: GW/2020/05/073) was commenced on 03 October 2020 and handed over on 31 March 2023; while the construction works and EM&A programme for Zone 2B & 2C (Contract No.: CC/2020/2B/088) was commenced on 30 September 2021 and handed over on 05 July 2024. The construction works and EM&A programme for Zones 2A, 2B & 2C (Contract No.: CC/2023/2B/095) was commenced on 05 July 2024.

The impact stage EM&A programme for the Project includes air quality, noise, water quality, waste, landscape and visual monitoring. The recommended environmental mitigation measures were implemented on site and regular inspections were carried out to ensure that the environmental conditions are acceptable.

The EM&A programme was carried out by the ET in accordance with the EM&A Manual requirements. It is concluded from the environmental monitoring and audit works that adequate environmental mitigation measures have been implemented by the contractors where appropriate in the reporting quarter.

Exceedance of Action and Limit Levels

There was no breach of Action or Limit Levels for Air Quality (1-hour TSP and 24-hour TSP) and Noise in this reporting quarter.

Implementation of Mitigation Measures

Construction phase weekly site inspections were carried out to confirm the implementation measures undertaken by the Contractors in the reporting quarter. The status of implementation of mitigation measures during the reporting quarter is shown in **Appendix C**.

Landscape and visual impact inspections were conducted as part of the above-mentioned weekly site inspections during the reporting quarter. No adverse comment on landscape and visual aspects were made during these inspections.

Record of Complaints

1 environmental complaint was received during the reporting quarter.

Record of Notifications of Summons and Successful Prosecutions

No notifications of summons and successful prosecutions were recorded in the reporting quarter.

1 Introduction

1.1 Background

Apex Testing & Certification Limited (Apex) was commissioned to undertake the Environmental Team (ET) services (including environmental monitoring and audit (EM&A)) for the construction activities in Zone 2A, consisting of Foundation, Excavation and Lateral Support Works for Integrated Basement and Underground Road (Contract No.: GW/2020/05/073) ; Zone 2B & 2C consisting of Piling Works for Integrated Basement and Underground Road (Contract No.: CC/2020/2B/088); and Zones 2A, 2B & 2C consisting of Excavation and Lateral Support Works (Stages 1 & 2) for The Integrated Basement and Underground Road (Contract No.: CC/2023/2B/095) at WKCD. The construction works and EM&A programme for Zone 2A (Contract No.: GW/2020/05/073) was commenced on 03 October 2020 and handed over on 31 March 2023; while the construction works and EM&A programme for Zone 2B & 2C (Contract No.: CC/2020/2B/088) was commenced on 30 September 2021 and handed over on 05 July 2024. The construction works and EM&A programme for Zones 2A, 2B & 2C (Contract No.: CC/2023/2B/095) was commenced on 05 July 2024.

The overall works for the WKCD fall under two separate categories of Designated Project (DP) of the Environmental Impact Assessment Ordinance (EIAO), namely an “engineering feasibility study of urban development projects with a study area covering more than 20 ha or involving a total population of more than 100 000” (Item 1 of Schedule 3) and “an underpass more than 100m in length under the built areas” (Item A.9, Part I, Schedule 2). An Environmental Permit No. EP-453/2013/B (EP) was issued with respect to the “Underpass Road and Austin Road Flyover Serving the West Kowloon Cultural District” which specifically includes the abovementioned category of DP under Item A.9, Part I, Schedule 2 of the EIAO. The captioned projects include part of the abovementioned underpass road located within the site boundary falls under this same category.

The purpose of the development in Zones 2A, 2B & 2C is to reserve for Integrated Basement (IB) and Underground Road (UR). The Zone 2A (Contract No.: GW/2020/05/073) construction activities involve the foundation, excavation and lateral support (ELS) works, road works, drainage diversion works, and temporary car parking. The Zone 2B & 2C (Contract No.: CC/2020/2B/088) construction activities involve the piling works. The Zones 2A, 2B & 2C (Contract No.: CC/2023/2B/095) construction activities involve the excavation and lateral support works.

The Quarterly EM&A Report is prepared in accordance with the Clause 3.4 of the Environmental Permit No. EP-453/2013/B. This Quarterly EM&A Report presents the monitoring works Zones 2A, 2B & 2C from 01 August 2025 to 30 October 2025. The purpose of this report is to summarise the findings in the EM&A of the project over the reporting period.

1.2 Project Organisation

The organisation chart and lines of communication with respect to the on-site environmental management structure together with the contact information of the key personnel are shown in **Appendix A**.

1.3 Environmental Status in the Reporting Period

During the reporting period, construction works at Zones 2A, 2B & 2C (Contract No.: CC/2023/2B/095) undertaken include:

- Bored Pile, Pipe Pile and King Post Works
- Jet Grouting Works
- Double Deck Hoarding Works
- Temporary Steel Platform
- ELS installation

The Construction Works Programme of the Project is provided in **Appendix B**. A layout plan of the Project is provided in **Figure 1**.

2 Summary of EM&A Requirements and Mitigation Measures

2.1 Monitoring Requirements

In accordance with the EM&A Manual, environmental parameters including air quality, noise, landscape and visual have been monitored. The specific parameters, monitoring frequency and the respective Action and Limit Levels are given in **Table 2.1**. Locations of the monitoring stations are provided in **Figure 1**.

Table 2.1: Summary of Impact EM&A Requirements

Parameters	Descriptions	Locations	Frequencies	Action Level	Limit Level
Air Quality	24-Hour TSP	AM3 - The Victoria Towers Tower 1	At least once every 6 days	152.4 µg/m ³	260 µg/m ³
	1-Hour TSP	AM3 - The Victoria Towers Tower 1	At least 3 times every 6 days	280.4 µg/m ³	500 µg/m ³
	24-Hour TSP	AM4 - Canton Road Government Primary School	At least once every 6 days	152.6 µg/m ³	260 µg/m ³
	1-Hour TSP	AM4 - Canton Road Government Primary School	At least 3 times every 6 days	278.5 µg/m ³	500 µg/m ³
	24-Hour TSP	AM5 - Topside Developments at West Kowloon Terminus Site	At least once every 6 days	141.1 µg/m ³	260 µg/m ³
	1-Hour TSP	AM5 - Topside Developments at West Kowloon Terminus Site	At least 3 times every 6 days	275.4 µg/m ³	500 µg/m ³
Noise	Leq, 30 minutes	NM2 - The Arch, Sun Tower	Weekly	When one documented complaint is received from any one of the sensitive receivers	75 dB(A)
	Leq, 30 minutes	NM3 - The Victoria Towers Tower 1	Weekly	When one documented complaint is received from any one of the sensitive receivers	75 dB(A)
	Leq, 30 minutes	NM4 - Canton Road Government Primary School	Weekly	When one documented complaint is received from any one of the sensitive receivers	70/65 dB(A) [^]
	Leq, 30 minutes	NM5 -Development next to Austin Station	Weekly	When one documented complaint is received from any one of the sensitive receivers	75 dB(A)
Landscape & Visual	Monitor implementation of proposed mitigation measures during the construction stage	As described in Table 9.1 and 9.2 of the EM&A Manual	Bi-weekly	N/A	N/A

Note:

[^]70 dB(A) for schools and 65 dB(A) during school examination periods.

The EM&A programme for the Project require 5 air monitoring stations and 5 noise quality monitoring stations located closest to the Project area. With regard to the monitoring activities at M+ Museum and the Lyric Complex, three monitoring stations had been considered, including AM1, AM2 for air monitoring, and NM1 for noise monitoring. In the context of the construction activities in Zone 2A and Zone 2B & 2C, all other monitoring locations including AM3, AM4, and AM5 for air monitoring; and NM2, NM3, NM4 and NM5 for noise monitoring, have been taken into account. However, access to all these originally designated monitoring stations was declined. Therefore, alternative monitoring stations was identified and proposed.

With regard to air monitoring, alternative monitoring locations (AM3A, AM4A, and AM5A) were identified at ground floor at the Northeast corner of West Kowloon Station's station box, at ground floor at the Southeast corner of West Kowloon Station's station box, and at ground floor at the North of West Kowloon Station's station box respectively. AM3A, AM4A, and AM5A were set in same direction to the area of major construction site activities in Zone 2A. These alternative air monitoring locations (AM3A, AM4A, and AM5A) were approved by EPD on 29 September 2020.

For noise monitoring, alternative noise monitoring location (NM2A) was identified at the ground floor in front of The Arch - Sun Tower, which is at the same location as stated in the EM&A Manual for consistency. This alternative noise monitoring location was approved by EPD on 29 September 2020. Other alternative noise monitoring locations (NM3A, NM4A, and NM5A) were identified at the ground floor in front of the Xiqu Centre, at the ground floor next to Tsim Sha Tsui Fire Station, and at the Pedestrian road (ground floor) outside West Kowloon Station respectively. NM3A, NM4A and NM5A were set closer to the construction site boundary with more direct line sight to the major site activities and higher exposure to the construction noise with no disturbance to the premises' occupants during noise monitoring activities. These alternative noise monitoring locations (NM3A, NM4A, and NM5A) were approved by EPD on 29 September 2020.

Therefore, 3 air quality monitoring stations and 4 noise impact monitoring station were confirmed for the impact monitoring for construction activities in Zone 2A and Zone 2B & 2C.

2.2 Environmental Mitigation Measures

Environmental mitigation measures have been recommended in the EM&A Manual. Summary of implementation status of the environmental mitigation measures is provided in **Appendix C**.

3 Summary of EM&A Results

3.1 Monitoring Data

In accordance with the EM&A Manual, impact monitoring has been conducted in the reporting quarter. Meteorological data for the reporting quarter have been extracted from Hong Kong Observatory and presented in **Appendix D**. Monitoring data with graphical presentation for the reporting quarter are shown in **Appendix E**. A summary on the monitoring results is presented in **Table 3.1**.

Table 3.1: Summary of Monitoring Data

Parameter	Monitoring Location	Minimum	Maximum	Average
Air Quality				
1 hour TSP	AM3A	31	51	41
1 hour TSP	AM4A	31	50	40
1 hour TSP	AM5A	31	50	41
24 hour TSP	AM3A	29	46	37
24 hour TSP	AM4A	31	46	37
24 hour TSP	AM5A	32	46	39
Construction Noise				
Leq(30min)	NM2A	62	63	63
Leq(30min)	NM3A	60	61	61
Leq(30min)	NM4A	58	59	58
Leq(30min)	NM5A	63	64	64

3.2 Monitoring Exceedances

Summary of the exceedances in the reporting quarter is tabulated in **Table 3.2**.

Table 3.2: Summary of Exceedances

Monitoring Station	Parameter	No. of Exceedance		Action Taken
		Action Level	Limit Level	
Air Quality				
AM3A	1 hour TSP	0	0	N/A
	24 hour TSP	0	0	N/A
AM4A	1 hour TSP	0	0	N/A
	24 hour TSP	0	0	N/A
AM5A	1 hour TSP	0	0	N/A
	24 hour TSP	0	0	N/A
Construction Noise				
NM2A	Leq(30min)	0	0	N/A
NM3A	Leq(30min)	0	0	N/A
NM4A	Leq(30min)	0	0	N/A
NM5A	Leq(30min)	0	0	N/A

3.2.1 1-hour TSP Monitoring

All 1-hour TSP monitoring was conducted as scheduled in the reporting quarter. No Action/ Limit Level exceedance of 1-hour TSP for Air Quality was recorded.

3.2.2 24-hour TSP Monitoring

All 24-hour TSP monitoring was conducted as scheduled in the reporting quarter. No Action/ Limit Level exceedance of 24-hour TSP for Air Quality was recorded.

3.2.3 Construction Noise Monitoring

All construction noise monitoring was conducted as scheduled in the reporting quarter. No Action/ Limit Level exceedance of Noise was recorded in the reporting quarter.

3.2.4 Landscape and Visual Monitoring

All landscape and visual impact inspections were conducted as scheduled in the reporting quarter. No adverse comment on landscape and visual aspects were recorded.

4 Waste Management

4.1 Zones 2A, 2B & 2C (Contract No.: CC/2023/2B/095)

As advised by the Zones 2A, 2B & 2C Contractor, 39635.06 tonne and 160.11 tonne of inert C&D material were disposed of as public fill to Tseung Kwan O Area 137 and Tuen Mun Area 38 in the reporting quarter, while 164.37 tonne of general refuse were disposed of at SENT landfill. 46.33 tonne of metals, 0.0 tonne of paper/cardboard packaging, 0.0 tonne of plastics and 0.0 tonne of timber was collected by recycling contractors in the reporting quarter. 0.00 tonne of inert C&D material were reused on site. 0.0 tonne of inert C&D material was imported for reuse at site and 17863.97 tonne of inert C&D material were reused in other projects. 0.0 tonne of inert C&D material was disposed to sorting facility and 0.0 tonne of chemical waste was collected by licensed contractors in the reporting quarter.

The actual amounts of different types of waste generated by the activities of construction works at Zones 2A, 2B & 2C in the reporting quarter are shown in **Appendix F**.

5 Environmental Non-conformance

There was no breach of Action or Limit Levels for Air Quality (1-hour TSP and 24-hour TSP) and Noise in the reporting quarter.

One complaint was received in the reporting quarter. No notifications of summons and successful prosecutions were received in the reporting quarter.

On 20 October 2025 (Monday), WKCD received a complaint from Culture, Sports and Tourism Bureau (CSTB) regarding dust and dirt near WKCD construction site. The complaint was regarding dissatisfaction to construction works near Austin Road West causing serious dust and dirt in the air and on the road. The complaint provided photos of dust and dirt along the road. Further to the complaint email received on 21 October 2025, investigation was carried out at WKCD Zone 2A, 2B & 2C site. According to the message from the complaint, the carriageway became dusty while the vehicle pass by and dirt was discovered on the carriageway. During the inspection, the condition of the site entrance was checked. No significant dirt or muddy track was observed from the site entrance. In addition, the condition of the site entrance was also checked in daily inspection on 18 and 20 October 2025. In the context of Environmental Monitoring and Audit (EM&A) for WKCD Zone 2A, 2B & 2C site, the representative dust monitoring location nearest is AM5A. Dust monitoring at AM5A (North of West Kowloon Station's station box, G/F) monitoring station had been conducted under the EM&A requirement. According to the recent dust monitoring results in October 2025, the measured dust level ($\mu\text{g}/\text{m}^3$) was below the action level of $275.4\mu\text{g}/\text{m}^3$ and the limit level of $500\mu\text{g}/\text{m}^3$. The concerned condition might not be directly related to the site. However, the heavy transportation from site might still contribute to some of the dirt and dust on the carriageway.

To minimize the environmental impacts to the surrounding, number of mitigation measures were implemented, including wheel washing for all vehicle before leaving site, monitoring and control of vehicle by security guard, and checking of closure of dump truck skip cover. After notification of the complaint, immediate actions have been taken on site to improve the dust control for vehicles. Ad-hoc training on wheel washing and site entrance management was provided to the frontline staff deployed at site entrance. It was concluded that the transportation from site might partially contributed to the concerned environmental impact. On-site mitigation measures have already been implemented and maintained on site and prompt actions have been taken. We will keep maintain good practice on site, and strengthen the implementation of mitigation measures to reduce impacts to the nearby neighbors.

The cumulative statistics on complaints, notifications of summons and successful prosecutions were provided in **Appendix G**.

6 Comments, Recommendations and Conclusion

6.1 Comments

Based on the observations made during site audits and landscape inspections, and construction dust and noise monitoring results, no non-compliances and exceedances of air quality and construction noise were recorded in the reporting quarter.

6.2 Recommendations

Reviewing the implementation of the recommended mitigation measures in the EM&A Manual, it was observed that they were effective and efficient in controlling the potential impacts due to construction of the project during the reporting period. Review of the effectiveness and efficiency of the EM&A programme will continue, and recommendations will be provided to remediate any potential impacts due to the project and to improve the EM&A programme if deficiencies of the existing EM&A programme are identified.

6.3 Conclusion

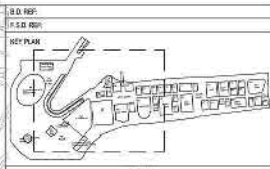
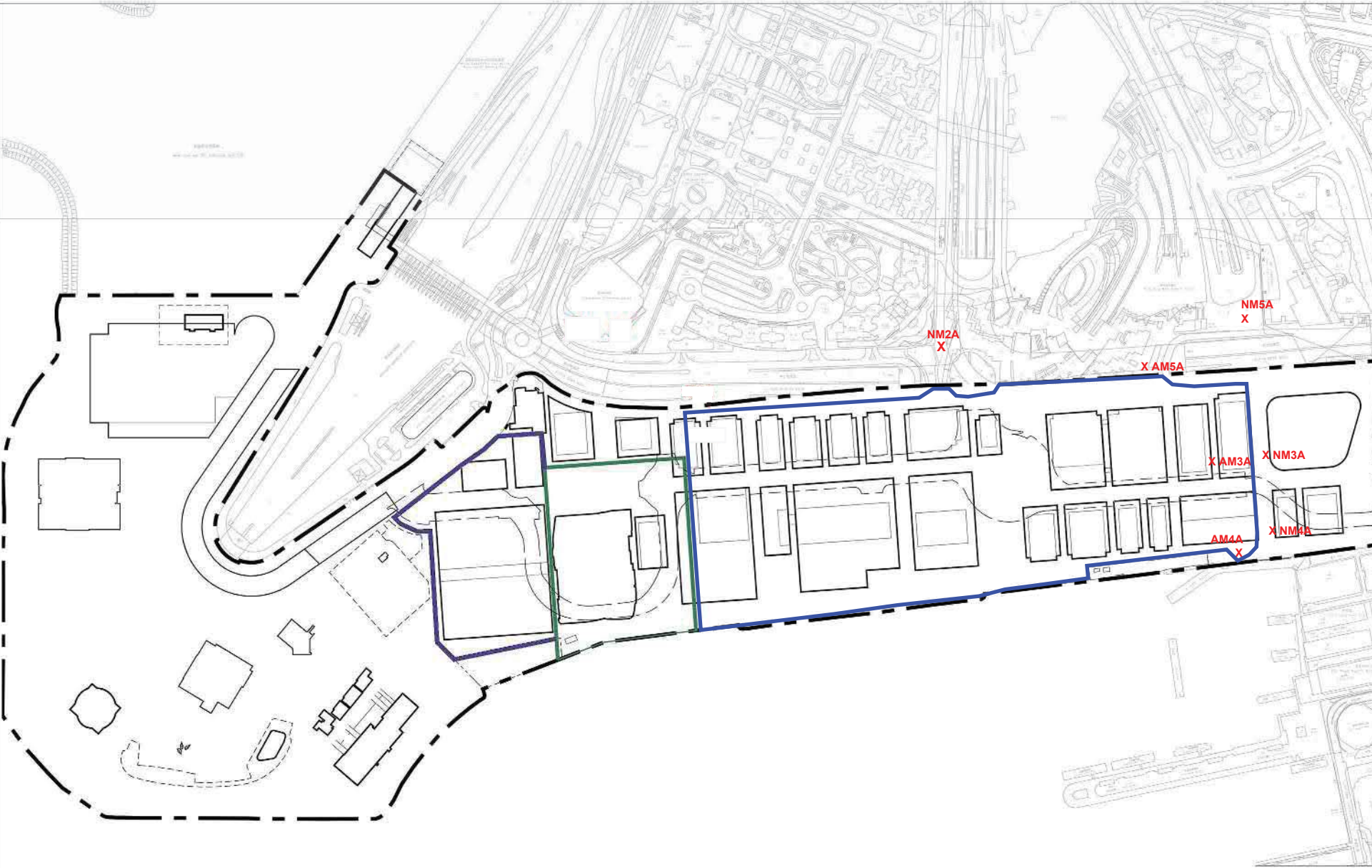
The EM&A programme as recommended in the EM&A Manual has been undertaken. The construction works and EM&A programme for Zone 2A (Contract No.: GW/2020/05/073) was commenced on 03 October 2020 and handed over on 31 March 2023; while the construction works and EM&A programme for Zone 2B & 2C (Contract No.: CC/2020/2B/088) was commenced on 30 September 2021 and handed over on 05 July 2024. The construction works and EM&A programme for Zones 2A, 2B & 2C (Contract No.: CC/2023/2B/095) was commenced on 05 July 2024.

Monitoring of air quality and noise with respect to the Project is underway. In particular, the 1-hour TSP, 24-hour TSP and noise level (as Leq, 30 minutes) under monitoring have been checked against established Action and Limit Levels. There was no breach of Action or Limit Levels for Air Quality (1-hour TSP and 24-hour TSP) and Noise in this reporting quarter.

One complaint was received in the reporting quarter. No notifications of summons and successful prosecutions were received during the reporting quarter.

Weekly construction phase site inspections and bi-weekly landscape and visual impact inspections were conducted during the reporting quarter as required. It was observed that the Contractor had implemented all possible and feasible mitigation measures to mitigate the potential environmental impacts during construction phase works.

Figure 1 Site Layout Plan and Monitoring Stations



- NOTES
- WKCD BOUNDARY
 - M+ MUSEUM BOUNDARY
 - LYRIC THEATRE BOUNDARY
 - BOUNDARY OF UNDERPASS ROAD SERVING THE PLANNED WKCD
 - X CONSTRUCTION AIR/NOISE MONITORING STATION

REMARKS:
THE AIR MONITORING STATION AM2A HAS BEEN RELOCATED TO THE ALTERNATIVE MONITORING STATION AM2B AT 1ST FLOOR OF GAMMON'S SITE OFFICE ON 26 FEBRUARY 2019.

Zones 2A, 2B & 2C
Boundary (Contract No.: CC/2023/2B/095)

REV.	DATE	DESCRIPTION	INITIAL
------	------	-------------	---------

J20 11111 DEVELOPMENT AT WEST KOWLOON CULTURAL DISTRICT

DRAWING TITLE SITE LAYOUT PLAN AND MONITORING STATIONS

SCALE	1:100	PRINTED	A1
CHECKED	DATE	DATE	
APPROVED	DATE	DATE	
DRAWN	TY	DATE	15-10-2019

CONTRACT NO.

DRAWING NO. FIGURE 1

CAD REF NAME: \\00000\JCT\PMIS\DWG\PRO\2205-2000-0001.dwg

AUTHORITY

westKowloon
西九文化區

Appendices

- A. Project Organisation
- B. Construction Programme
- C. Environmental Mitigation Measures – Implementation Status
- D. Meteorological Data Extracted from Hong Kong Observatory
- E. Graphical Plots of the Monitoring Results
- F. Waste Flow table
- G. Cumulative Statistics on Complaints, Notifications of Summons and Successful Prosecutions

A. Project Organisation

Project Organization

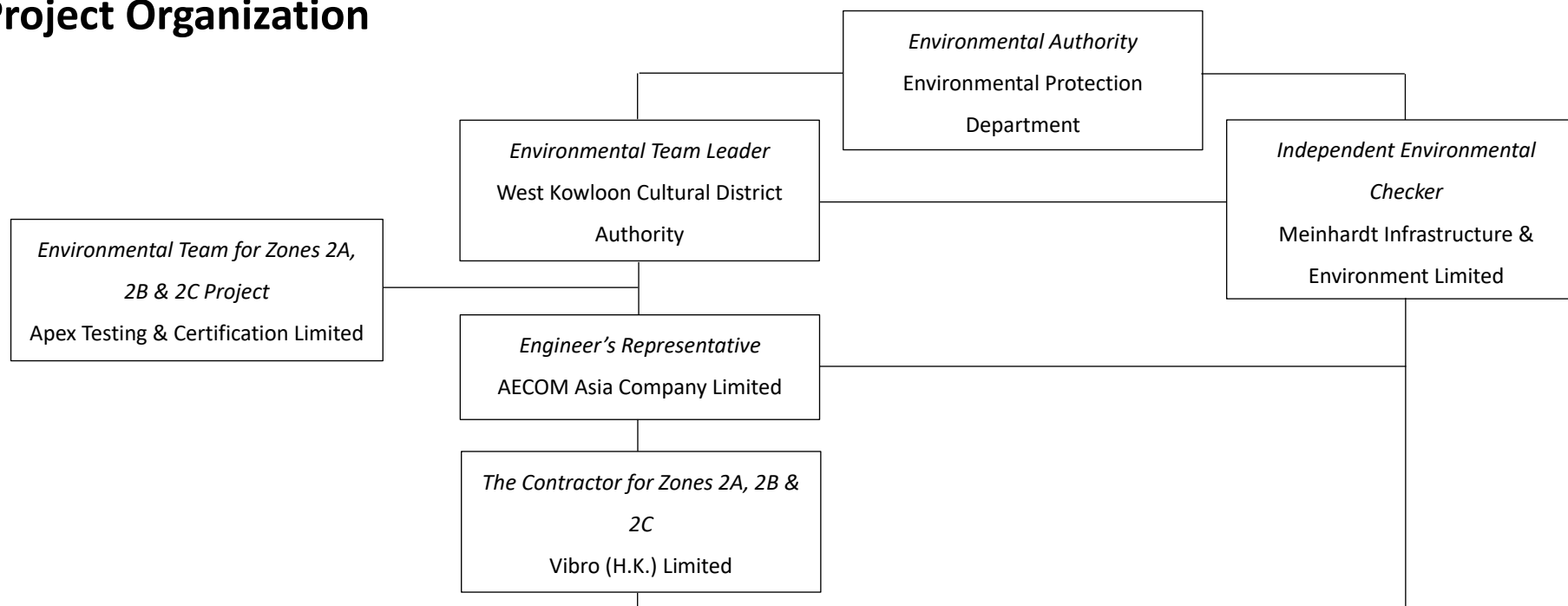


Table A-1: Contract Information

Company Name	Role	Name	Telephone	Email
West Kowloon Cultural District Authority	WKCD Authority Representative & Project ETL	Mr. Max LEE	2200 0782	max.sl.lee@wkcd.hk
Meinhardt Infrastructure & Environment Limited	Independent Environmental Checker	Ms. Claudine LEE	2859 5409	claudinelee@meinhardt.com.hk
Leigh & Orange Ltd.	Senior Inspector of Works	Mr. Dick TAM	9762 6960	dick.tam@leightorange.com
AECOM Asia Company Limited	Resident Engineer (Zone 2 ELS)	Ms. Maggie TSANG	5543 8208	maggie.tsang@aecom.com
Vibro (H.K.) Limited	Environmental Sustainability Manager	Mr. Tony YAM	2137 5586	tony_yam@vibro.com.hk
Apex Testing & Certification Limited	Contractor's Environmental Team Leader	Mr. Calvin LUI	9629 9718	calvinlui@apextestcert.com

B. Construction Programme

ELS Works (Stages 1 & 2) for Integrated Basement and Underground Road in Zones 2A, 2B and 2C of West Kowloon Cultural District																																																
Activity ID	Activity Name	CMWP R0 Dur	CMWP R0 Start	CMWP R0 Finish	Dur	Forecast /Actual Start	Forecast /Actual Finish	%	Total Float	2025												2026																										
										October					November				December			January																										
										29	06	13	20	27	03	10	17	24	01	08	15	22	29	05	12	19	26																					
ELS Works (Stages 1 & 2) for IBUR in Zones 2ABC 31 Oct 2025																																																
Contract Dates																																																
CAI Date for Optional Works																																																
Between 5 Jul 2024 and 21 Nov 2026, within 870 Days																																																
WKCDA-#AD-03030	(Opt Works Item No.3) Site Maintenance for Zone 2A, 2B, 2C and NSO after Practical Completion within 870 Days	0	01-Nov-25		0	01-Nov-25*		0%	-484																																							
WKCDA-#AD-03040	(Opt Works Item No.4) Road reinstatement works at Austin Road West within 870 Days	0	01-Nov-25		0	01-Nov-25*		0%	-484																																							
BD Statutory Submissions																																																
Consent BA8 and BA10 Submissions																																																
Zone 2B																																																
BD Submission and Consent for Excavation and ELS Installation																																																
WKCDA-BD-STA-01220	BA8 for excavation and ELS installation at Zone 2B(Stage 2) to 0mPD(Consent 11)	28	15-Jan-26	11-Feb-26	28	15-Jan-26	11-Feb-26	0%	-71																																							
Zone 2A-1																																																
BD Submission and Consent for Excavation and ELS Installation																																																
WKCDA-BD-STA-01200	BA8 for excavation and ELS installation at Zone 2A-1(Stage 2)(Consent 11)	28	29-Nov-25	26-Dec-25	28	29-Nov-25	26-Dec-25	0%	-107																																							
WKCDA-BD-STA-01210	BA10 for excavation and ELS installation at Zone 2A-1(Stage 2)(Consent 11)	7	27-Dec-25	02-Jan-26	7	27-Dec-25	02-Jan-26	0%	-107																																							
Zone 2A-2-1																																																
BD Submission and Consent for Excavation and ELS Installation																																																
WKCDA-BD-STA-01180	BA8 for excavation and ELS installation at Zone 2A-2-1(Stage 2)(Consent 10)	28	04-Jul-25	31-Jul-25	115	25-Jun-25 A	17-Oct-25 A	100%																																								
WKCDA-BD-STA-01190	BA10 for excavation and ELS installation at Zone 2A-2-1(Stage 2)(Consent 10)	7	18-Oct-25	24-Oct-25	15	03-Oct-25 A	17-Oct-25 A	100%																																								
Cost Centre A - Preliminaries, General Requirements																																																
General Submission and Procurement																																																
Submission and Approval																																																
Authority Department Submission																																																
WKCDA-A-SUB-01440	Application to EPD and obtain permit for marine dumping	90	02-Nov-24	30-Jan-25	410	23-Sep-24 A	06-Nov-25	97%	-98																																							
Joint Written Guarantee for the water-tightness of ELS for Zones 2A-1 and 2A-2-1																																																
WKCDA-A-SUB-01480	Review and approve submission of Joint Written Guarantee for the water-tightness of ELS for Zones 2A-1 and 2A-2-1	28	20-Jun-25	17-Jul-25	143	17-Jun-25 A	06-Nov-25	94%	-98																																							
Procurement and Delivery of Materials																																																
Steel Platform Material																																																
WKCDA-A-PRO-2060	Delivery of Steel Platform material for Zone 2A-2-1	30	23-Jun-25	22-Jul-25	151	05-Jun-25 A	02-Nov-25	80%	-126																																							
WKCDA-A-PRO-2140	Delivery of Steel Platform material for Zone 2B & 2A-1	30	03-Nov-25	02-Dec-25	30	03-Nov-25	02-Dec-25	0%	-111																																							
Strut and Wailing																																																
WKCDA-A-PRO-2300	Delivery of Steel Strut and Wailing for Zone 2A-2-1	80	23-Jun-25	10-Sep-25	155	05-Jun-25 A	06-Nov-25	50%	-8																																							
WKCDA-A-PRO-2340	Delivery of Strut and Wailing for Zone 2B & 2A-1	70	03-Nov-25	11-Jan-26	70	03-Nov-25	11-Jan-26	0%	-126																																							
Coordination																																																
Interface Contractors and Other Project Contractors																																																
WKCDA-A-CIC-01040	Coordination with Contract no.CC/2017/3A/030 L1 Works of the Lyric Theatre Complex and Extended basement in Zone 2B	180	30-Aug-24	25-Feb-25	491	05-Jul-24 A	07-Nov-25	66%	-99																																							
WKCDA-A-CIC-01060	Coordination with MTRCL, other Project Contractors and Future PIW Works Contractor	300	30-Aug-24	25-Jun-25	509	05-Jul-24 A	25-Nov-25	66%	0																																							
WKCDA-A-CIC-01050	Coordination with Contract no.CC/2017/3A/031 L2 Contract for Lyric Theatre Complex and Extended basement project	180	30-Aug-24	25-Feb-25	495	05-Jul-24 A	11-Nov-25	66%	-76																																							
Other Interface Contracts																																																
WKCDA-A-CIC-01070	Coordination with Artist Square Tower Contractor	180	11-Jul-25	06-Jan-26	452	30-Aug-24 A	24-Nov-25	65%	15																																							
WKCDA-A-CIC-01080	Coordination with Topside Developer and Associated Contractor	180	11-Jul-25	06-Jan-26	453	30-Aug-24 A	25-Nov-25	65%	14																																							
WKCDA-A-CIC-01090	Coordination with Xiqu Centre Operator	180	11-Jul-25	06-Jan-26	453	30-Aug-24 A	25-Nov-25	65%	91																																							
WKCDA-A-CIC-01100	Coordination with Southerm Landing Facility Contractor	180	11-Jul-25	06-Jan-26	446	30-Aug-24 A	18-Nov-25	70%	21																																							
2ABC.R0.20251031 03-Nov-25 12:13 Page 1 of 8											◆ Milestone ◆ Critical MS Critical Bar										Planned Bar Actual Work Complet... R0 MS										CC/2023/2B/095 Three Month Rolling Programme as of 31 Oct 2025										Date 31-Oct-25		Revision CMWP R0		Checked PP		Approved	

ELS Works (Stages 1 & 2) for Integrated Basement and Underground Road in Zones 2A, 2B and 2C of West Kowloon Cultural District																										
Activity ID	Activity Name	CMWP R0 Dur	CMWP R0 Start	CMWP R0 Finish	Dur	Forecast /Actual Start	Forecast /Actual Finish	%	Total Float	2025												2026				
										October					November				December			January				
										29	06	13	20	27	03	10	17	24	01	08	15	22	29	05	12	19
Cost Centre B & I - General, Hoarding and Monitoring Works																										
General Submission																										
Submission and Approval																										
Method statement for Relocation of check water meter cabinet																										
WKCD A-B-SUB-01125	Prepare and submit method statement for Relocation of Check water meter cabinet	18	04-Dec-25	21-Dec-25	18	04-Dec-25	21-Dec-25	0%	0																	
WKCD A-B-SUB-01135	Review and Approve method statement for Relocation of Check water meter cabinet	14	22-Dec-25	04-Jan-26	14	22-Dec-25	04-Jan-26	0%	0																	
Construction																										
General and Monitoring Works																										
Relocate water check meter cabinet																										
WKCD A-B-MOB-01240	Relocation of check water meter cabinet at Zone 2A East gantry	30	05-Jan-26	07-Feb-26	30	05-Jan-26	07-Feb-26	0%	0																	
Coordination of External Works and Utilities Services																										
WKCD A-B-MOB-01160	Coordination with highways department(HyD)	60	08-Nov-24	06-Jan-25	507	05-Jul-24 A	23-Nov-25	80%	10																	
WKCD A-B-MOB-01200	Coordination with WSD	75	06-Dec-24	18-Feb-25	515	05-Jul-24 A	01-Dec-25	69%	2																	
WKCD A-B-MOB-1420	Coordination with MTRC	75	29-Jun-25	11-Sep-25	383	06-Dec-24 A	23-Dec-25	69%	283																	
WKCD A-B-MOB-1440	Coordination with DSD	75	29-Jun-25	11-Sep-25	383	06-Dec-24 A	23-Dec-25	69%	283																	
WKCD A-B-MOB-1460	Coordination with FSD	75	29-Jun-25	11-Sep-25	349	20-Dec-24 A	03-Dec-25	69%	0																	
WKCD A-B-MOB-1480	Coordination with other UU authorities	75	29-Jun-25	11-Sep-25	369	20-Dec-24 A	23-Dec-25	69%	283																	
WSD Pipe Diversion and Light Post (HyD) near Zone 2A																										
WKCD A-B-MOB-01180	Relocation of existing light post at Zone 2A East gantry	60	02-Dec-25	12-Feb-26	60	02-Dec-25	12-Feb-26	0%	186																	
Hoarding and Gantry																										
WKCD A-B-MOB-01315	Finishing works for covered walkway (including graphic, lighting and steel boards) along Austin Road West (80m)	11	06-Sep-25	18-Sep-25	57	01-Sep-25 A	08-Nov-25	30%	216																	
WKCD A-B-MOB-01320	Construction of footing for covered walkway along Austin Road West (Approx . 200)	42	10-Nov-25	30-Dec-25	42	10-Nov-25	30-Dec-25	0%	216																	
WKCD A-B-MOB-01340	Erection and installation of steel frame for covered walkway along Austin Road West (200m)	46	10-Dec-25	04-Feb-26	46	10-Dec-25	04-Feb-26	0%	216																	
WKCD A-B-MOB-01360	Finishing works for covered walkway (including graphic, lighting and steel boards) along Austin Road West 200m)	47	02-Jan-26	28-Feb-26	47	02-Jan-26	28-Feb-26	0%	216																	
Cost Centre C - Excavation and Lateral Support Works for Zone 2B (Stage 1)																										
Submissions and Approval																										
Design Submission and Statutory Submission																										
BD Submission																										
WKCD A-C-SUB-01440	Submit BA14 and acknowledgment from BD for interlocking pipe pile wall, grout curtain and king post at Zone 2B	28	12-Jan-26	08-Feb-26	28	12-Jan-26	08-Feb-26	0%	-71																	
Construction																										
Interlocking Pipe Pile Wall Works																										
Interlocking Pipe Pile Wall Works at AURW Row (PP-165 to PP-319)																										
WKCD A-C-CON-01274	Installation of interlocking pipe pile wall at Zone 2B(PP-300 to PP-309)(10nos, 1 no/day/rig, 1rig)(Consent 6a)	8	02-Oct-25	11-Oct-25	32	30-Sep-25 A	08-Nov-25	60%	-56																	
WKCD A-C-CON-01274	PP302 unchartered structure obstruction for PP-302	5	11-Oct-25	15-Oct-25	7	02-Oct-25 A	08-Oct-25 A	100%																		
WKCD A-C-CON-01276	Installation of interlocking pipe pile wall at Zone 2B(PP-310 to PP-319)(10nos, 1 no/day/rig, 1rig)(Consent 6a)	8	10-Nov-25	18-Nov-25	8	10-Nov-25	18-Nov-25	0%	-53																	
Interlocking Pipe Pile Wall Works at Middle Row (PPB-171 to PPB-001)																										
WKCD A-C-CON-01452	Installation of interlocking pipe pile wall at Zone 2B(PPB-01)(1no, 1 no/day/rig, 1rig)(Consent 6a)	2	10-Nov-25	11-Nov-25	2	10-Nov-25	11-Nov-25	0%	-47																	
Post Grout Curtain Works																										
Drilling for post-grout Curtain Works AURW Row (PP-164 to PP-001)																										
WKCD A-C-CON-10320	Drilling for post grout curtain works at Zone 2B(P_A055 to P_A036)(Consent 3) 20	14	02-Jun-25	17-Jun-25	180	07-Apr-25 A	12-Nov-25	80%	-40																	
Drilling for post-grout Curtain Works AURW Row (PP-165 to PP-319)																										
WKCD A-C-CON-10500	Drilling for post grout curtain works at Zone 2B(P_A296 to P_A309)(Consent 6a) 14	11	05-Nov-25	17-Nov-25	248	14-Jan-25 A	13-Nov-25	43%	-60																	
2ABC.R0.20251031 03-Nov-25 12:13 Page 2 of 8											CC/2023/2B/095 Three Month Rolling Programme as of 31 Oct 2025										Date 31-Oct-25 Revision CMWP R0 Checked PP Approved					
<div>◆ Milestone</div> <div>◆ Critical MS</div> <div>█ Critical Bar</div> <div>█ Planned Bar</div> <div>█ Actual Work Complet...</div> <div>◇ R0 MS</div>																										

ELS Works (Stages 1 & 2) for Integrated Basement and Underground Road in Zones 2A, 2B and 2C of West Kowloon Cultural District																											
Activity ID	Activity Name	CMWP R0 Dur	CMWP R0 Start	CMWP R0 Finish	Dur	Forecast /Actual Start	Forecast /Actual Finish	%	Total Float	2025												2026					
										October					November				December				January				
										29	06	13	20	27	03	10	17	24	01	08	15	22	29	05	12	19	26
WKCD A-C-CON-10260	Drilling for post grout curtain works at Zone 2B(P_A310 to P_A321)(Consent 6a) 12	8	13-Nov-25	21-Nov-25	243	16-Jan-25 A	10-Nov-25	50%	-46																		
WKCD A-C-CON-10480	Drilling for post grout curtain works at Zone 2B(P_A284 to P_A295)(Consent 6a) 12	8	25-Oct-25	04-Nov-25	240	20-Jan-25 A	10-Nov-25	58%	-65																		
WKCD A-C-CON-10460	Drilling for post grout curtain works at Zone 2B(P_A270 to P_A283)(Consent 6a) 14	10	04-Oct-25	16-Oct-25	9	29-Sep-25 A	10-Oct-25 A	100%																			
Drilling for post-grout Curtain Works between Zone 3 and Zone 2B																											
WKCD A-C-CON-10800	Drilling for post grout curtain works between Zone 3 and Zone 2B (G_A032 to G_A062) 31	21	18-Feb-25	13-Mar-25	240	22-Jan-25 A	12-Nov-25	95%	-40																		
WKCD A-C-CON-10820	Drilling for post grout curtain works between Zone 3 and Zone 2B (G_A063 to G_A093) 31	21	21-Jan-25	17-Feb-25	219	25-Feb-25 A	18-Nov-25	79%	-45																		
Post Grout Curtain Works AURW Row (PP-164 to PP-001)																											
WKCD A-C-CON-01165	Carry-out Post grout curtain works at Zone 2B(P_A137 to P_A108)(Consent 3) 30	20	05-Sep-25	27-Sep-25	193	19-Feb-25 A	11-Oct-25 A	100%																			
WKCD A-C-CON-01092	Carry-out Post grout curtain works at Zone 2B(P_A055 to P_A036)(Consent 3) 20	14	23-Jun-25	08-Jul-25	184	07-Apr-25 A	17-Nov-25	20%	-44																		
Post Grout Curtain Works AURW Row (PP-165 to PP-319)																											
WKCD A-C-CON-01175	Carry-out Post grout curtain works at Zone 2B(P_A168 to P_A197)(Consent 3) 30	20	05-Aug-25	27-Aug-25	97	11-Jun-25 A	03-Oct-25 A	100%																			
WKCD A-C-CON-01177	Carry-out Post grout curtain works at Zone 2B(P_A198 to P_A227)(Consent 3) 30	20	29-Aug-25	20-Sep-25	41	15-Aug-25 A	03-Oct-25 A	100%																			
WKCD A-C-CON-01180	Carry-out Post grout curtain works at Zone 2B(P_A228 to P_A253)(Consent 3) 26	18	25-Sep-25	17-Oct-25	38	01-Sep-25 A	16-Oct-25 A	100%																			
WKCD A-C-CON-01261	Carry-out Post grout curtain works at Zone 2B(P_A254 to P_A269)(Consent 6a) 16	12	16-Oct-25	30-Oct-25	31	27-Sep-25 A	05-Nov-25	92%	-34																		
WKCD A-C-CON-01265	Carry-out Post grout curtain works at Zone 2B(P_A270 to P_A283)(Consent 6a) 14	10	31-Oct-25	11-Nov-25	21	10-Oct-25 A	04-Nov-25	43%	-60																		
WKCD A-C-CON-01267	Carry-out Post grout curtain works at Zone 2B(P_A284 to P_A295)(Consent 6a) 12	8	11-Nov-25	19-Nov-25	8	11-Nov-25	19-Nov-25	0%	-65																		
WKCD A-C-CON-01275	Carry-out Post grout curtain works at Zone 2B(P_A296 to P_A309)(Consent 6a) 14	11	20-Nov-25	02-Dec-25	11	20-Nov-25	02-Dec-25	0%	-65																		
WKCD A-C-CON-01280	Carry-out Post grout curtain works at Zone 2B(P_A310 to P_A321)(Consent 6a) 12	10	03-Dec-25	12-Dec-25	10	03-Dec-25	12-Dec-25	0%	-80																		
Closing Point of IPP at Austin Road West																											
WKCD A-C-CON-01298	Installation of IPP-120 closing with 619mm casing (H-pile embedment)	4	25-Oct-25	30-Oct-25	54	01-Sep-25 A	05-Nov-25	50%	642																		
WKCD A-C-CON-01295	Drilling for grouthole (AD023_AD031) at Zone B (Closing Point 02 bet. PP-120 & PP-121)	8	25-Oct-25	04-Nov-25	9	09-Oct-25 A	18-Oct-25 A	100%																			
WKCD A-C-CON-01325	Carry-out Post grout (AD023_AD031) at Zone B (Closing Point 02 bet. PP-120 & -121)	8	25-Oct-25	04-Nov-25	16	22-Oct-25 A	10-Nov-25	14%	-54																		
WKCD A-C-CON-01305	Drilling for grouthole (AD011_AD014) at Zone B (Closing Point 03 bet. Existing IPP & PP-319)	8	01-Nov-25	10-Nov-25	8	01-Nov-25	10-Nov-25	0%	-54																		
WKCD A-C-CON-01335	Carry-out Post grout (AD011_AD014) at Zone B (Closing Point 03 bet. Existing IPP & PP-319)	8	11-Nov-25	19-Nov-25	8	11-Nov-25	19-Nov-25	0%	-54																		
Closing Point of IPP at Middle Row																											
WKCD A-C-CON-01475	Drilling for grouthole (AD015_AD018) at Zone B (Closing Point 05 bet. PPB-001 & PPA-395	5	01-Nov-25	05-Nov-25	5	01-Nov-25	05-Nov-25	0%	-70																		
WKCD A-C-CON-01488	Carry-out Post grout (AD015_AD018) at Zone B (Closing Point 05 bet. PPB-001 & PPA-395	5	06-Nov-25	10-Nov-25	5	06-Nov-25	10-Nov-25	0%	-70																		
Post Grout Curtain Works between Zone 3 and Zone 2B																											
WKCD A-C-CON-01070	Carry-out Post grout curtain works between Zone 3 and Zone 2B (G_A063 to G_A093) 31	21	12-Mar-25	05-Apr-25	180	16-Apr-25 A	21-Nov-25	78%	-48																		
WKCD A-C-CON-01050	Carry-out Post grout curtain works between Zone 3 and Zone 2B (G_A032 to G_A062) 31	21	11-Jul-25	04-Aug-25	137	12-Jun-25 A	21-Nov-25	87%	-48																		
Post Grout Curtain Works between Zone 3 and Zone 2C																											
WKCD A-C-CON-01210	Carry-out Post grout curtain works between Zone 3 and Zone 2B (G_A194 to G_A217) 24	25	06-Sep-25	06-Oct-25	166	22-Apr-25 A	07-Nov-25	91%	-36																		
Jet grouting (Ground Improvement) Works AURW																											
2ABC.R0.20251031 03-Nov-25_12:13 Page 3 of 8		<div><div></div><div></div><div></div></div> <div><div></div><div></div><div></div></div> <div><div></div><div></div><div></div></div>		CC/2023/2B/095 Three Month Rolling Programme as of 31 Oct 2025							Date		Revision		Checked		Approved										
											31-Oct-25		CMWP R0		PP												

ELS Works (Stages 1 & 2) for Integrated Basement and Underground Road in Zones 2A, 2B and 2C of West Kowloon Cultural District																											
Activity ID	Activity Name	CMWP R0 Dur	CMWP R0 Start	CMWP R0 Finish	Dur	Forecast /Actual Start	Forecast /Actual Finish	%	Total Float	2025												2026					
										October					November				December			January					
										29	06	13	20	27	03	10	17	24	01	08	15	22	29	05	12	19	26
WKCD A-C-CON-01540	Jet grouting (ground treatment) works at Zone 2B (Type 3, 6.5m width, 4 cluster, 1 rig), 49	50	11-Jul-25	06-Sep-25	100	10-Jul-25 A	06-Nov-25	75%	-98																		
WKCD A-C-CON-01525	Jet grouting (ground treatment) works at Zone 2B (Type 6, 13.3m width, 8 cluster, 1 rig), 52	26	15-Sep-25	16-Oct-25	59	02-Sep-25 A	12-Nov-25	71%	-71																		
WKCD A-C-CON-01545	Jet grouting (ground treatment) works at Zone 2B (Type 5, 9.9m width, 6 cluster, 1 rig), 60	30	22-Sep-25	28-Oct-25	55	04-Sep-25 A	10-Nov-25	85%	-55																		
WKCD A-C-CON-01555	Jet grouting (ground treatment) works at Zone 2B (Type 1, 4.8m width, 3 cluster, 1 rig), 60	24	06-Oct-25	04-Nov-25	58	05-Sep-25 A	14-Nov-25	50%	-59																		
WKCD A-C-CON-01530	Jet grouting (ground treatment) works at Zone 2B (Type 2, 6.5m width, 4 cluster, 1 rig), 61	32	12-Nov-25	18-Dec-25	32	12-Nov-25	18-Dec-25	0%	-71																		
WKCD A-C-CON-01560	Jet grouting (ground treatment) works at Zone 2B (Type 4, 8.2m width, 5 cluster, 1 rig), 52	26	13-Nov-25	12-Dec-25	26	13-Nov-25	12-Dec-25	0%	-66																		
WKCD A-C-CON-01550	Jet grouting (ground treatment) works at Zone 2B (Type 5, 9.9m width, 6 cluster, 1 rig), 33	17	15-Nov-25	04-Dec-25	17	15-Nov-25	04-Dec-25	0%	-59																		
King Post Works (Preboring)																											
WKCD A-C-CON-01495	Installation of king post at Zone 2B(36nos, 3days/pile/rig, 3rigs) for ELS	36	22-Aug-25	03-Oct-25	79	21-Aug-25 A	24-Nov-25	20%	-19																		
WKCD A-C-CON-01485	Installation of king post at Zone 2B(38nos, 3days/pile/rig, 3rigs) for ELS	38	06-Sep-25	22-Oct-25	70	01-Sep-25 A	24-Nov-25	10%	-50																		
King Post Works (Driven)																											
Grid Line 60 to GL52-1 (K1-K48)																											
WKCD A-C-CON-10935	Installation of king post at Zone 2B(9nos, 3days/pile/rig, 1rigs) for ELS	27	13-Sep-25	16-Oct-25	53	06-Sep-25 A	10-Nov-25	78%	-38																		
Grid Line 46-1 to GL40-1 (K72-K103)																											
WKCD A-C-CON-10950	Installation of king post at Zone 2B(9nos, 3days/pile/rig, 1rigs) for ELS	25	27-Sep-25	28-Oct-25	52	22-Sep-25 A	24-Nov-25	78%	-50																		
Pumping Test																											
Zone 2B at Austin Road West																											
WKCD A-C-CON-01405	Installation of pump wells(OW,DW&RW) (15nos, 3days/no/rig, 3rig) at Zone 2B AURW (Inside)	15	03-Sep-25	19-Sep-25	55	27-Aug-25 A	01-Nov-25	66%	-103																		
WKCD A-C-CON-01410	Installation of pump wells(OW,DW&RW) (15nos, 3days/no/rig, 3rig) at Zone 2B AURW (Inside)	15	03-Nov-25	19-Nov-25	15	03-Nov-25	19-Nov-25	0%	-103																		
WKCD A-C-CON-01415	Installation of pump wells(OW,DW&RW) (15nos, 3days/no/rig, 3rig) at Zone 2B AURW (Outside)	15	13-Nov-25	29-Nov-25	15	13-Nov-25	29-Nov-25	0%	-103																		
WKCD A-C-CON-01417	Installation of pump wells(OW,DW&RW) (15nos, 3days/no/rig, 3rig) at Zone 2B AURW (Outside)	15	24-Nov-25	10-Dec-25	15	24-Nov-25	10-Dec-25	0%	-103																		
WKCD A-C-CON-01425	Installation of pump wells (OW,DW&RW) (14nos, 3days/no/rig, 3rig) at Zone 2B/2C (Inside)	14	01-Dec-25	16-Dec-25	14	01-Dec-25	16-Dec-25	0%	-79																		
WKCD A-C-CON-01435	Installation of pump wells (OW,DW&RW) (14nos, 3days/no/rig, 3rig) at Zone 2B/2C (Inside)	17	12-Dec-25	28-Dec-25	17	12-Dec-25	28-Dec-25	0%	-95																		
WKCD A-C-CON-01520	Carry-out pumping test and report submission at Zone 2B to FFL (1st Pumping Test)	15	28-Dec-25	11-Jan-26	15	28-Dec-25	11-Jan-26	0%	-95																		
Cost Centre D - Excavation and Lateral Support Works for Zone 2C (Stage 1)																											
Construction																											
Pre-Grout Curtain Works																											
Pre-grout curtain works at Zone 2C																											
Pre-grout curtain works at Zone 2C Part 2																											
WKCD A-D-CON-01067	Carry-out Pre-grout curtain works at Zone 2C(A_A308 to A_A350 EVEN)(A_B155 to A_B179)(Consent 6b) 22,25	32	25-Feb-25	02-Apr-25	195	13-Mar-25 A	06-Nov-25	90%	258																		
WKCD A-D-CON-01068	Carry-out Pre-grout curtain works at Zone 2C(A_A352 to A_A396 EVEN)(A_B180 to A_B202)(Consent 6b) 23,23	31	02-Apr-25	14-May-25	195	13-Mar-25 A	06-Nov-25	90%	275																		
Interlocking Pipe Pile Wall Works																											
Interlocking Pipe Pile Wall Works Part 1																											
WKCD A-D-CON-1520	Installation of interlocking pipe pile wall at Zone 2C(PPA-030 to PPA-052)(23nos, 1 no/day/rig, 1rig)(Consent 6b)	23	29-Aug-25	24-Sep-25	36	23-Aug-25 A	04-Oct-25 A	100%																			
WKCD A-D-CON-01120	Installation of interlocking pipe pile wall at Zone 2C(PPA-029 to PPA-003)(27nos, 1 no/day/rig, 1rig)(Consent 6b)	27	11-Oct-25	12-Nov-25	47	03-Oct-25 A	28-Nov-25	41%	-70																		
2ABC.R0.20251031 03-Nov-25_12:13 Page 4 of 8											CC/2023/2B/095 Three Month Rolling Programme as of 31 Oct 2025										Date 31-Oct-25	Revision CMWP R0	Checked PP	Approved			
◆ Milestone ◆ Critical MS ◆ Critical Bar ◆ R0 MS																											

ELS Works (Stages 1 & 2) for Integrated Basement and Underground Road in Zones 2A, 2B and 2C of West Kowloon Cultural District																													
Activity ID		Activity Name	CMWP R0 Dur	CMWP R0 Start	CMWP R0 Finish	Dur	Forecast /Actual Start	Forecast /Actual Finish	%	Total Float	2025												2026						
											October					November				December			January						
											29	06	13	20	27	03	10	17	24	01	08	15	22	29	05	12	19	26	
Interlocking Pipe Pile Wall Works Part 2																													
WKCD-A-D-CON-01275		Installation of interlocking pipe pile wall at Zone 2C(PPA-352 to PPA-374)(23nos, 1 no/day/rig, 1 day/Consent 6b)	23	20-Sep-25	18-Oct-25	22	17-Sep-25 A	14-Oct-25 A	100%																				
WKCD-A-D-CON-01280		Installation of interlocking pipe pile wall at Zone 2C(PPA-374 to PPA-397)(23nos, 1 no/day/rig, 1 day/Consent 6b)	23	24-Oct-25	20-Nov-25	37	15-Oct-25 A	27-Nov-25	20%	257																			
Post Grout Curtain Works																													
Drilling for post-grout curtain works Part 1																													
WKCD-A-D-CON-1380		Drilling for post grout curtain works at Zone 2C(A_A077 to A_A038)(Consent 6b) 40	27	06-Sep-25	09-Oct-25	68	28-Aug-25 A	18-Nov-25	70%	-61																			
WKCD-A-D-CON-1360		Drilling for post grout curtain works at Zone 2C(A_A037 to A_A001)(Consent 6b) 37	25	22-Nov-25	20-Dec-25	25	22-Nov-25	20-Dec-25	0%	245																			
Drilling for post-grout curtain works Part 2																													
WKCD-A-D-CON-1500		Drilling for post grout curtain works at Zone 2C(A_A298 to A_A347)(Consent 6b) 50	34	21-Aug-25	29-Sep-25	91	31-Jul-25 A	17-Nov-25	90%	266																			
WKCD-A-D-CON-1340		Drilling for post grout curtain works at Zone 2C(A_A348 to A_A397)(Consent 6b) 50	34	21-Nov-25	02-Jan-26	34	21-Nov-25	02-Jan-26	0%	263																			
Post Grout Curtain Works Part 1																													
WKCD-A-D-CON-01292		Carry-out post grout curtain works at Zone 2C(A_A117 to A_A078)(Consent 6b) 40	27	27-Sep-25	31-Oct-25	59	10-Sep-25 A	20-Nov-25	59%	244																			
WKCD-A-D-CON-01291		Carry-out post grout curtain works at Zone 2C(A_A077 to A_A038)(Consent 6b) 40	27	21-Nov-25	22-Dec-25	27	21-Nov-25	22-Dec-25	0%	244																			
WKCD-A-D-CON-01290		Carry-out post grout curtain works at Zone 2C(A_A037 to A_A001)(Consent 6b) 37	26	23-Dec-25	24-Jan-26	26	23-Dec-25	24-Jan-26	0%	244																			
Post Grout Curtain Works Part 2																													
WKCD-A-D-CON-01296		Carry-out post grout curtain works at Zone 2C(A_A248 to A_A297)(Consent 6b) 50	34	25-Aug-25	03-Oct-25	103	24-Jul-25 A	24-Nov-25	58%	226																			
WKCD-A-D-CON-01297		Carry-out post grout curtain works at Zone 2C(A_A298 to A_A347)(Consent 6b) 50	34	25-Nov-25	06-Jan-26	34	25-Nov-25	06-Jan-26	0%	226																			
WKCD-A-D-CON-01300		Carry-out post grout curtain works at Zone 2C(A_A348 to A_A397)(Consent 6b) 50	34	07-Jan-26	14-Feb-26	34	07-Jan-26	14-Feb-26	0%	226																			
Closing Point bet. Gammon Existing IPP & PPA-003																													
WKCD-A-D-CON-01307		Drilling for grouthole (AD001_AD006 at Seaside bet. Gammon existing IPP & PP-004) 6	6	29-Nov-25	05-Dec-25	6	29-Nov-25	05-Dec-25	0%	-70																			
WKCD-A-D-CON-01312		Carry-out Post grout (AD001_AD006 at Seaside bet. Gammon existing IPP & PP-004) 6	12	06-Dec-25	17-Dec-25	12	06-Dec-25	17-Dec-25	0%	-85																			
Pumping Test																													
WKCD-A-D-CON-01055		Installation of pump wells(OW,DW&RW)(17nos, 3days/no/rig, 2rig) at Zone 2C 4 (Outside)	20	27-Dec-25	20-Jan-26	20	27-Dec-25	20-Jan-26	0%	248																			

ELS Works (Stages 1 & 2) for Integrated Basement and Underground Road in Zones 2A, 2B and 2C of West Kowloon Cultural District																													
Activity ID		Activity Name	CMWP R0 Dur	CMWP R0 Start	CMWP R0 Finish	Dur	Forecast /Actual Start	Forecast /Actual Finish	%	Total Float	2025												2026						
											October					November				December			January						
											29	06	13	20	27	03	10	17	24	01	08	15	22	29	05	12	19	26	
2ABC.R0.20251031 03-Nov-25_12:13 Page 6 of 8	WKCD A-E-SUB-01000	Prepare and submit method statement for excavation and lateral support installation at Zone 2B(Stage 2)	28	25-Jul-25	21-Aug-25	125	14-Jul-25 A	15-Nov-25	75%	-98																			
	WKCD A-E-SUB-01020	Review and approve submission of method statement for excavation and lateral support installation at Zone 2B(Stage 2)	60	16-Nov-25	14-Jan-26	60	16-Nov-25	14-Jan-26	0%	-98																			
	Excavation and ELS installation at Zone 2B (Stage 2) to FEL(Consent 11)																												
	WKCD A-E-SUB-01040	Application and obtain consent(BA8) for excavation and ELS installation at Zone 2B(Stage 2) to FEL(Consent 11)	28	15-Jan-26	11-Feb-26	28	15-Jan-26	11-Feb-26	0%	-71																			
	Construction																												
	Excavation, Temporary Shoring and Struts																												
	Excavation																												
	WKCD A-E-CON-01040	Mobilize excavation and temporary shoring and strut plant and equipment at Zone 2B(Stage 2)	7	03-Dec-25	10-Dec-25	7	03-Dec-25	10-Dec-25	0%	-103																			
	WKCD A-E-CON-01060	Excavation to +3.000mPD 1st ELS Layer at Zone 2B (39583m3, 1583m3/day) Part 1	25	11-Dec-25	12-Jan-26	25	11-Dec-25	12-Jan-26	0%	-103																			
	WKCD A-E-CON-01070	Excavation to +3.000mPD 1st ELS Layer at Zone 2B (40331m3, 1613m3/day) Part 2	25	13-Jan-26	10-Feb-26	25	13-Jan-26	10-Feb-26	0%	-103																			
	Temporary Shoring																												
	WKCD A-E-CON-01021	Installation of king post at Zone 2B(74nos, 3days/pile/rig, 6rigs) for Steel Platform Part 2	43	06-Sep-25	28-Oct-25	62	29-Aug-25 A	12-Nov-25	95%	-86																			
	WKCD A-E-CON-10200	Installation of king post at Zone 2B(62nos, 3days/pile/rig, 6rigs) for Steel Platform Part 3	31	08-Oct-25	13-Nov-25	51	26-Sep-25 A	27-Nov-25	10%	-92																			
	WKCD A-E-CON-01080	Construction of temporary steel platform at Zone 2B (1,072T)	30	11-Dec-25	17-Jan-26	30	11-Dec-25	17-Jan-26	0%	-87																			
	WKCD A-E-CON-10220	Construction of temporary steel platform at Zone 2B (1,072T)	30	19-Jan-26	25-Feb-26	30	19-Jan-26	25-Feb-26	0%	-87																			
	ELS Installation 3,216 Ton																												
	WKCD A-E-CON-01100	ELS installation to +3.000mPD for 1st layer at Zone 2B	81	13-Jan-26	24-Apr-26	81	13-Jan-26	24-Apr-26	0%	-103																			
	Cost Centre F - Excavation and Lateral Support Works for Zone 2A-1 (Stage 2)																												
	Submissions and Approval																												
	Design Submission and Statutory Submission																												
	King post at Zone 2A-1																												
	WKCD A-F-SUB-01140	Submit BA14 and acknowledgment from BD for king post at Zone 2A-1	28	01-Nov-25	28-Nov-25	28	01-Nov-25	28-Nov-25	0%	-107																			
	WKCD A-F-SUB-01160	Application and obtain consent(BA8) for excavation and ELS installation at Zone 2A-1 (Stage 2)(Consent 11)	28	29-Nov-25	26-Dec-25	28	29-Nov-25	26-Dec-25	0%	-107																			
	WKCD A-F-SUB-01180	Submit BA10 for excavation and ELS installation at Zone 2A-1	7	27-Dec-25	02-Jan-26	7	27-Dec-25	02-Jan-26	0%	-107																			
	Steel Platform Design at Zone 2B & Zone 2A-1																												
	WKCD A-F-SUB-1300	Prepare and Submit Steel Platform Design at Zone 2B & Zone 2A-1 (Stage 2, Top Deck)	57	27-Jun-25	22-Aug-25	182	05-May-25 A	02-Nov-25	95%	-123																			
	WKCD A-F-SUB-1320	Review and Approve Design Submission of Steel Platform Design at Zone 2B & Zone 2A-1 (Stage 2, Top Deck)	29	03-Nov-25	01-Dec-25	29	03-Nov-25	01-Dec-25	0%	-123																			
Method Statement for Steel Platform at Zone 2B & Zone 2A-1																													
WKCD A-F-SUB-1360	Review and Approve Submission of Method Statement for Steel Platform at Zone 2B & Zone 2A-1 (Stage 2, Top Deck)	29	18-Jul-25	15-Aug-25	134	14-Jul-25 A	24-Nov-25	25%	-89																				
Construction																													
King Post																													
WKCD A-F-CON-01025	Installation of king post at Zone 2A-1(17nos, 3days/pile/rig, 3rig) for Steel Platform	26	20-Sep-25	22-Oct-25	15	17-Sep-25 A	04-Oct-25 A	100%																					
WKCD A-F-CON-01030	Installation of king post at Zone 2A-1(17nos, 3days/pile/rig, 3rig) for Steel Platform	26	11-Oct-25	05-Nov-25	39	06-Oct-25 A	13-Nov-25	23%	-102																				
Excavation, Temporary Shoring and Struts																													
Excavation																													
WKCD A-F-CON-01080	Mobilize excavation and temporary shoring and strut plant and equipment at Zone 2A-1(Stage 2)	7	03-Dec-25	10-Dec-25	7	03-Dec-25	10-Dec-25	0%	-103																				
WKCD A-F-CON-01100	Excavation to +3.0mPD from existing ground level at Zone 2A-1 (7245m3, 213m3/day)	34	11-Dec-25	22-Jan-26	34	11-Dec-25	22-Jan-26	0%	-103																				
2ABC.R0.20251031 03-Nov-25_12:13 Page 6 of 8		<div><div><div><div></div><div></div><div></div></div><div><div></div><div></div><div></div></div><div><div></div><div></div><div></div></div></div><div><div></div><div></div><div></div></div><div><div></div><div></div><div></div></div></div>										CC/2023/2B/095 Three Month Rolling Programme as of 31 Oct 2025										Date		Revision		Checked		Approved	
																						31-Oct-25		CMWP R0		PP			

ELS Works (Stages 1 & 2) for Integrated Basement and Underground Road in Zones 2A, 2B and 2C of West Kowloon Cultural District																													
Activity ID		Activity Name	CMWP R0 Dur	CMWP R0 Start	CMWP R0 Finish	Dur	Forecast /Actual Start	Forecast /Actual Finish	%	Total Float	2025												2026						
											October					November				December				January					
											29	06	13	20	27	03	10	17	24	01	08	15	22	29	05	12	19	26	
WKCD-A-F-CON-01110		Excavation to +3.0mPD from existing ground level at Zone 2A-1 (7481m3, 214m3/day)	35	23-Jan-26	07-Mar-26	35	23-Jan-26	07-Mar-26	0%	-103																			
Temporary Shoring																													
WKCD-A-F-CON-01120		Construction of temporary steel platform at Zone 2A-1 (348T)	30	11-Dec-25	17-Jan-26	30	11-Dec-25	17-Jan-26	0%	-99																			
WKCD-A-F-CON-1380		Construction of temporary steel platform at Zone 2A-1 (348T)	30	19-Jan-26	25-Feb-26	30	19-Jan-26	25-Feb-26	0%	-94																			
Cost Centre G - Excavation and Lateral Support Works for Zone 2A-2-1 (Stage 2)																													
Submissions and Approval																													
Design Submission and Statutory Submission																													
BD Submission																													
WKCD-A-G-SUB-02200		Submit BA10 for excavation and ELS installation at Zone 2A-2-1	7	25-Sep-25	01-Oct-25	53	16-Sep-25 A	07-Nov-25	5%	-48																			
Construction																													
Excavation, Temporary Shoring and Struts																													
Excavation																													
WKCD-A-G-CON-01080		Mobilize excavation and temporary shoring and strut plant and equipment at Zone 2A-2-1(Stage 2)	7	15-Aug-25	22-Aug-25	116	23-Jun-25 A	07-Nov-25	80%	-43																			
WKCD-A-G-CON-01130		Welding Capping plate and Cofferdam railing Installation	52	15-Aug-25	05-Oct-25	120	24-Jul-25 A	20-Nov-25	50%	-39																			
WKCD-A-G-CON-01095		First 1.5m depth Excavation on Zone 2A-2-1 (Remaining 5500m3, Area 2, 300m3/day)	21	11-Oct-25	05-Nov-25	44	28-Sep-25 A	21-Nov-25	10%	-29																			
WKCD-A-G-CON-01100		Excavation to +2.75mPD 1st ELS Layer at Zone 2A-2-1 (8820m3, 338m3/day)	26	08-Nov-25	08-Dec-25	26	08-Nov-25	08-Dec-25	0%	-43																			
WKCD-A-G-CON-01110		Excavation to +2.75mPD 1st ELS Layer at Zone 2A-2-1 (5420m3, 200m3/day)	31	09-Dec-25	16-Jan-26	31	09-Dec-25	16-Jan-26	0%	-43																			
WKCD-A-G-CON-01160		Excavation to -2.6mPD 2nd ELS Layer at Zone 2A-2-1 (11820m3, 338m3/day)	35	17-Jan-26	02-Mar-26	35	17-Jan-26	02-Mar-26	0%	-43																			
Temporary Shoring																													
WKCD-A-G-CON-01120		Construction of temporary steel platform at Zone 2A-2-1 (315T) (Portion 1 near AUR West)	30	16-Sep-25	22-Oct-25	76	18-Aug-25 A	17-Nov-25	65%	6																			
WKCD-A-G-CON-01380		Construction of temporary steel platform at Zone 2A-2-1 (315T)	30	18-Nov-25	22-Dec-25	30	18-Nov-25	22-Dec-25	0%	11																			
WKCD-A-G-CON-01400		Construction of temporary steel platform at Zone 2A-2-1 (314T)	30	23-Dec-25	29-Jan-26	30	23-Dec-25	29-Jan-26	0%	19																			
ELS Installation (1,392 Ton)																													
WKCD-A-G-CON-01122		Install Struts & Wallings to +2.75mPD for 1st layer at Zone 2A-2-1 (Area A,B & C)	18	21-Nov-25	11-Dec-25	18	21-Nov-25	11-Dec-25	0%	-33																			
WKCD-A-G-CON-01124		Pre-loading ELS at 2.75mPD for 1st layer (Area A, B &C)	12	12-Dec-25	27-Dec-25	12	12-Dec-25	27-Dec-25	0%	-33																			
WKCD-A-G-CON-01126		ELS Finished at +2.75mPD for 1st Layer (Area A, B&C) & ICE Certificate	7	28-Dec-25	03-Jan-26	7	28-Dec-25	03-Jan-26	0%	-40																			
WKCD-A-G-CON-01128		Install Struts & Wallings to +2.75mPD for 1st layer at Zone 2A-2-1 (Area D&E)	18	17-Jan-26	06-Feb-26	18	17-Jan-26	06-Feb-26	0%	-43																			
Cost Centre J & M - Site Safety and Smart Site Safety System																													
General Submission																													
Submission and Approval and Implementation																													
WKCD-A-JM-SUB-01000		Submit and update Construction Health and Safety Plan	914	05-Jul-24	04-Jan-27	925	15-Jul-24 A	25-Jan-27	50%	-21																			
WKCD-A-JM-SUB-01100		Implementation and update of SSSS(including communication network,centralized management platform, etc.)	879	09-Aug-24	04-Jan-27	873	05-Sep-24 A	25-Jan-27	47%	-21																			
WKCD-A-JM-SUB-01125		CAI No. 005 Carry out 9 mos of the Provisional Quantities for Site Safety Envi Mngt Compliance Review SSSS (CC J,K,L&M)	275	15-Aug-25	17-May-26	296	05-Apr-25 A	25-Jan-26	69%	-21																			
WKCD-A-JM-SUB-01130		Remaining Provisional Quantities for Site Safety Envi Mngt Compliance Review SSSS (CC J,K,L &M)	365	26-Jan-26	25-Jan-27	365	26-Jan-26	25-Jan-27	0%	-21																			
Cost Centre K - Environmental Management																													
General Submission																													
Submission and Approval and Implementation																													
2ABC.R0.20251031 03-Nov-25_12:13 Page 7 of 8		<div><div><div>◆ Milestone</div><div>◆ Critical MS</div><div>█ Critical Bar</div></div><div><div>█ Planned Bar</div><div>█ Actual Work Complet...</div><div>◆ R0 MS</div></div></div>										CC/2023/2B/095 Three Month Rolling Programme as of 31 Oct 2025										Date 31-Oct-25		Revision CMWP R0		Checked PP		Approved	

ELS Works (Stages 1 & 2) for Integrated Basement and Underground Road in Zones 2A, 2B and 2C of West Kowloon Cultural District

Activity ID	Activity Name	CMWP R0 Dur	CMWP R0 Start	CMWP R0 Finish	Dur	Forecast /Actual Start	Forecast /Actual Finish	%	Total Float	2025												2026							
										October					November				December			January							
										29	06	13	20	27	03	10	17	24	01	08	15	22	29	05	12	19	26		
WKCD A-K-SUB-01020	Conduct environmental monitoring & audit and submit EM&A report to EPD	914	05-Jul-24	04-Jan-27	935	05-Jul-24 A	25-Jan-27	51%	-21																				
	WKCD A-K-SUB-01000	914	05-Jul-24	04-Jan-27	902	07-Aug-24 A	25-Jan-27	49%	-21																				
	WKCD A-K-SUB-01040	914	05-Jul-24	04-Jan-27	902	07-Aug-24 A	25-Jan-27	49%	-21																				
Cost Centre P, Q, R & S- Optional Works																													
Item No.1 - Maintenance and Demolition of NSO																													
Site Maintenance and Demolition of NSO																													
WKCD A-P-#OW-01000	Take-over and maintenance of NSO	855	01-Aug-24	03-Dec-26	903	05-Jul-24 A	24-Dec-26	52%	-21																				
Item No.2 - Adoption of G/F as CA's and RSS's Site Office & Maintenance of 1/F and Demolition of NSO																													
Site Maintenance and Demolition of NSO																													
WKCD A-Q-#OW-01000	Take-over adoption of G/F NSO as CA and RSS's site office and maintenance of 1/F NSO	855	01-Aug-24	03-Dec-26	903	05-Jul-24 A	24-Dec-26	52%	-21																				
WKCD A-Q-#OW-01050	CAI_008 Carry out 1 yr of the Provisional Quantities for Maintenance of 1/F NSO (Cost Centre Q)	292	15-Aug-25	03-Jun-26	386	05-Jul-25 A	25-Jul-26	25%	-21																				
Item No.4 - Road Reinstatement Works at Austin Road West																													
Road Reinstatement Works																													
WKCD A-S-#OW-01000	Prepare and submit TTMS scheme for road reinstatement works at Austin Road West	14	01-Nov-25	14-Nov-25	14	01-Nov-25	14-Nov-25	0%	208																				
WKCD A-S-#OW-01020	Review and approve submission of TTMS scheme for road reinstatement works at Austin Road West	28	15-Nov-25	12-Dec-25	28	15-Nov-25	12-Dec-25	0%	208																				
WKCD A-S-#OW-01040	Coordination and approval of TTMS scheme with TMLG	60	13-Dec-25	10-Feb-26	60	13-Dec-25	10-Feb-26	0%	208																				
WKCD A-S-#OW-01040a	- 1st Relevant Authority's review	15	13-Dec-25	27-Dec-25	15	13-Dec-25	27-Dec-25	0%	208																				
WKCD A-S-#OW-01040b	- Address comment from Relevant Authority	15	28-Dec-25	11-Jan-26	15	28-Dec-25	11-Jan-26	0%	208																				
WKCD A-S-#OW-01040c	- 2nd Relevant Authority's review	15	12-Jan-26	26-Jan-26	15	12-Jan-26	26-Jan-26	0%	208																				
WKCD A-S-#OW-01040d	- Address comment from Relevant Authority's and obtain approval	15	27-Jan-26	10-Feb-26	15	27-Jan-26	10-Feb-26	0%	208																				

C. Environmental Mitigation Measures – Implementation Status

Table C-1: Environmental Mitigation Measures Implementation Status

EM&A Ref.	Recommendation Measures	Implementation Stage		
		Zone 2A, 2B & 2C		
		August 2025	September 2025	October 2025
Air Quality Impact (Construction)				
2.1	General Dust Control Measures Frequent water spraying for active construction areas (12 times a day or once every one hour), including Heavy construction activities such as construction of buildings or roads, drilling, ground excavation, cut and fill operations (i.e., earth moving)	✓	✓	Obs
2.1	Best Practice For Dust Control The relevant best practices for dust control as stipulated in the Air Pollution Control (construction Dust) Regulation should be adopted to further reduce the construction dust impacts from the Project. These best practices include: <i>Good Site Management</i> <ul style="list-style-type: none"> Good site management is important to help reducing potential air quality impact down to an acceptable level. As a general guide, the Contractor should maintain high standard of housekeeping to prevent emission of fugitive dust. Loading, unloading, handling and storage of raw materials, wastes or by-products should be carried out in a manner so as to minimise the release of visible dust emission. Any piles of materials accumulated on or around the work areas should be cleaned up regularly. Cleaning, repair and maintenance of all plant facilities within the work areas should be carried out in a manner minimising generation of fugitive dust emissions. The material should be handled properly to prevent fugitive dust emission before cleaning. <i>Disturbed Parts of the Roads</i> <ul style="list-style-type: none"> Each and every main temporary access should be paved with concrete, bituminous hardcore materials or metal plates and kept clear of dusty materials; or 	Obs	✓	✓
		✓	✓	✓

		Implementation Stage		
		Zone 2A, 2B & 2C		
EM&A Ref.	Recommendation Measures	August 2025	September 2025	October 2025
	<ul style="list-style-type: none"> Unpaved parts of the road should be sprayed with water or a dust suppression chemical so as to keep the entire road surface wet. 	Obs	Obs	Obs
	<i>Exposed Earth</i>	✓	✓	✓
	<ul style="list-style-type: none"> Exposed earth should be properly treated by compaction, hydroseeding, vegetation planting or seating with latex, vinyl, bitumen within six months after the last construction activity on the site or part of the site where the exposed earth lies. 			
	<i>Loading, Unloading or Transfer of Dusty Materials</i>	✓	✓	✓
	<ul style="list-style-type: none"> All dusty materials should be sprayed with water immediately prior to any loading or transfer operation so as to keep the dusty material wet. 			
	<i>Debris Handling</i>	✓	✓	✓
	<ul style="list-style-type: none"> Any debris should be covered entirely by impervious sheeting or stored in a debris collection area sheltered on the top and the three sides. 			
	<ul style="list-style-type: none"> Before debris is dumped into a chute, water should be sprayed so that it remains wet when it is dumped. 	N/A	N/A	N/A
	<i>Transport of Dusty Materials</i>	✓	✓	✓
	<ul style="list-style-type: none"> Vehicle used for transporting dusty materials/spoils should be covered with tarpaulin or similar material. The cover should extend over the edges of the sides and tailboards. 			
	<i>Wheel washing</i>	✓	✓	✓
	<ul style="list-style-type: none"> Vehicle wheel washing facilities should be provided at each construction site exit. Immediately before leaving the construction site, every vehicle should be washed to remove any dusty materials from its body and wheels. 			
	<i>Use of vehicles</i>	✓	✓	✓
	<ul style="list-style-type: none"> The speed of the trucks within the site should be controlled to about 10km/hour in order to reduce adverse dust impacts and secure the safe movement around the site. 			

		Implementation Stage		
		Zone 2A, 2B & 2C		
EM&A Ref.	Recommendation Measures	August 2025	September 2025	October 2025
	<ul style="list-style-type: none"> Immediately before leaving the construction site, every vehicle should be washed to remove any dusty materials from its body and wheels. Where a vehicle leaving the construction site is carrying a load of dusty materials, the load should be covered entirely by clean impervious sheeting to ensure that the dusty materials do not leak from the vehicle. 	✓	✓	✓
	<i>Site hoarding</i>	✓	✓	✓
	<ul style="list-style-type: none"> Where a site boundary adjoins a road, street, service lane or other area accessible to the public, hoarding of not less than 2.4m high from ground level should be provided along the entire length of that portion of the site boundary except for a site entrance or exit. 			
2.1	Best Practicable Means for Cement Works (Concrete Batching Plant) The relevant best practices for dust control as stipulated in the Guidance Note on the Best Practicable Means for Cement Works (Concrete Batching Plant) BPM 3/2(93) should be followed and implemented to further reduce the construction dust impacts of the Project. These best practices include: <i>Exhaust from Dust Arrestment Plant</i> <ul style="list-style-type: none"> Wherever possible the final discharge point from particulate matter arrestment plant, where is not necessary to achieve dispersion from residual pollutants, should be at low level to minimise the effect on the local community in the case of abnormal emissions and to facilitate maintenance and inspection <i>Emission Limits</i> <ul style="list-style-type: none"> All emissions to air, other than steam or water vapour, shall be colourless and free from persistent mist or smoke 	N/A	N/A	N/A
		N/A	N/A	N/A

		Implementation Stage		
		Zone 2A, 2B & 2C		
EM&A Ref.	Recommendation Measures	August 2025	September 2025	October 2025
	<i>Engineering Design/Technical Requirements</i> <ul style="list-style-type: none"> As a general guidance, the loading, unloading, handling and storage of fuel, raw materials, products, wastes or by-products should be carried out in a manner so as to prevent the release of visible dust and/or other noxious or offensive emissions 	N/A	N/A	N/A
	Non-Road Mobile Machinery (NRMM): All NRMMs operating on-site which are subject to emission control of Air Pollution Control (Non-road Mobile Machinery) (Emission) Regulation are approved/exempted (as the case may be) and affixed with the requisite approval/exemption labels.	Obs	Obs	Obs
Noise Impact (Construction)				
3.1	Good Site Practice Good site practice and noise management can significantly reduce the impact of construction site activities on nearby NSRs. The following package of measures should be followed during each phase of construction: <ul style="list-style-type: none"> only well-maintained plant to be operated on-site and plant should be serviced regularly during the construction works; machines and plant that may be in intermittent use to be shut down between work periods or should be throttled down to a minimum plant known to emit noise strongly in one direction, should, where possible, be orientated to direct noise away from the NSRs; mobile plant should be sited as far away from NSRs as possible; and material stockpiles and other structures to be effectively utilised, where practicable, to screen noise from on-site construction activities. 	✓	✓	✓
		✓	✓	✓
		✓	✓	✓
		✓	✓	✓
		Obs	Obs	Obs

EM&A Ref.	Recommendation Measures	Implementation Stage		
		Zone 2A, 2B & 2C		
		August 2025	September 2025	October 2025
3.1	Adoption of Quieter PME The recommended quieter PME adopted in the assessment were taken from the EPD's QPME Inventory and " <i>Sound Power Levels of Other Commonly Used PME</i> " are presented in Table 4.26 in the EIA report. It should be noted that the silenced PME selected for assessment can be found in Hong Kong.	✓	✓	✓
3.1	Use of Movable Noise Barriers Movable noise barriers can be very effective in screening noise from particular items of plant when constructing the Project. Noise barriers located along the active works area close to the noise generating component of a PME could produce at least 10 dB(A) screening for stationary plant and 5 dB(A) for mobile plant provided the direct line of sight between the PME and the NSRs is blocked.	✓	✓	✓
3.1	Use of Noise Enclosure/ Acoustic Shed The use of noise enclosure or acoustic shed is to cover stationary PME such as air compressor and concrete pump. With the adoption of the noise enclosure, the PME could be completely screened, and noise reduction of 15 dB(A) can be achieved according to the EIAO Guidance Note No. 9/2010.	✓	✓	✓
3.1	Use of Noise Insulating Fabric Noise insulating fabric can also be adopted for certain PME (e.g. drill rig, pilling machine etc). The fabric should be lapped such that there are no openings or gaps on the joints. According to the approved Tsim Sha Tsui Station Northern Subway EIA report (AEIAR-127/2008), a noise reduction of 10 dB(A) can be achieved for the PME lapped with the noise insulating fabric.	✓	✓	✓
3.1	Scheduling of Construction Works outside School Examination Periods During construction phase, the contractor should liaise with the educational institutions (including NSRs LCS and CRGPS) to obtain the examination schedule and avoid the noisy construction activities during school examination periods.	✓	✓	✓

		Implementation Stage		
		Zone 2A, 2B & 2C		
EM&A Ref.	Recommendation Measures	August 2025	September 2025	October 2025
Water Quality Impact (Construction)				
4.1	Construction site runoff and drainage The site practices outlined in ProPECC Note PN 1/94 should be followed as far as practicable in order to minimise surface runoff and the chance of erosion. The following measures are recommended to protect water quality and sensitive uses of the coastal area, and when properly implemented should be sufficient to adequately control site discharges so as to avoid water quality impacts: <ul style="list-style-type: none"> At the start of site establishment, perimeter cut-off drains to direct off-site water around the site should be constructed with internal drainage works and erosion and sedimentation control facilities implemented. Channels, earth bunds or sand bag barriers should be provided on site to direct storm water to silt removal facilities. The design of the temporary on-site drainage system should be undertaken by the WKCDA's Contractor prior to the commencement of construction; Sand/silt removal facilities such as sand/silt traps and sediment basins should be provided to remove sand/silt particles from runoff to meet the requirements of the TM standards under the WPCO. The design of efficient silt removal facilities should be based on the guidelines in Appendix A1 of ProPECC Note PN 1/94. Sizes may vary depending upon the flow rate. The detailed design of the sand/silt traps should be undertaken by the WKCDA's Contractor prior to the commencement of construction. All drainage facilities and erosion and sediment control structures should be regularly inspected and maintained to ensure proper and efficient operation at all times and particularly during rainstorms. Deposited silt and grit should be regularly removed, at the onset of and after each rainstorm to ensure that these facilities are functioning properly at all times. 	Obs	✓	✓
		✓	✓	✓
		Obs	Obs	Obs

		Implementation Stage		
		Zone 2A, 2B & 2C		
EM&A Ref.	Recommendation Measures	August 2025	September 2025	October 2025
	<ul style="list-style-type: none"> Measures should be taken to minimize the ingress of site drainage into excavations. If excavation of trenches in wet periods is necessary, they should be dug and backfilled in short sections wherever practicable. Water pumped out from foundation excavations should be discharged into storm drains via silt removal facilities. All vehicles and plant should be cleaned before leaving a construction site to ensure no earth, mud, debris and the like is deposited by them on roads. An adequately designed and sited wheel washing facility should be provided at construction site exit where practicable. Wash-water should have sand and silt settled out and removed regularly to ensure the continued efficiency of the process. The section of access road leading to, and exiting from, the wheel-wash bay to the public road should be paved with sufficient backfall toward the wheel-wash bay to prevent vehicle tracking of soil and silty water to public roads and drains. Open stockpiles of construction materials or construction wastes onsite should be covered with tarpaulin or similar fabric during rainstorms. Measures should be taken to prevent the washing away of construction materials, soil, silt or debris into any drainage system. Manholes (including newly constructed ones) should be adequately covered and temporarily sealed so as to prevent silt, construction materials or debris being washed into the drainage system and stormwater runoff being directed into foul sewers. Precautions should be taken at any time of the year when rainstorms are likely. Actions should be taken when a rainstorm is imminent or forecasted and actions to be taken during or after rainstorms are summarized in Appendix A2 of ProPECC Note PN 1/94. Particular attention should be paid to the control of silty surface runoff during storm events, especially for areas located near steep slopes. 	✓	✓	✓
		✓	✓	✓
		✓	✓	✓
		✓	✓	✓
		✓	✓	✓

		Implementation Stage		
		Zone 2A, 2B & 2C		
EM&A Ref.	Recommendation Measures	August 2025	September 2025	October 2025
	<ul style="list-style-type: none"> Bentonite slurries used in piling or slurry walling should be reconditioned and reused wherever practicable. Temporary enclosed storage locations should be provided on-site for any unused bentonite that needs to be transported away after all the related construction activities are completed. The requirements in ProPECC Note PN 1/94 should be adhered to in the handling and disposal of bentonite slurries. 	N/A	N/A	N/A
4.1	Barging facilities and activities Recommendations for good site practices during operation of the proposed barging point include: <ul style="list-style-type: none"> All vessels should be sized so that adequate clearance is maintained between vessels and the seabed in all tide conditions, to ensure that undue turbidity is not generated by turbulence from vessel movement or propeller wash; Loading of barges and hoppers should be controlled to prevent splashing of material into the surrounding water. Barges or hoppers should not be filled to a level that will cause the overflow of materials or polluted water during loading or transportation; All hopper barges should be fitted with tight fitting seals to their bottom openings to prevent leakage of material; and Construction activities should not cause foam, oil, grease, scum, litter or other objectionable matter to be present on the water within the site. 	N/A	N/A	N/A
4.1	Sewage effluent from construction workforce Temporary sanitary facilities, such as portable chemical toilets, should be employed on-site where necessary to handle sewage from the workforce. A licensed contractor should be employed to provide appropriate and adequate portable toilets and be responsible for appropriate disposal and maintenance.	✓	✓	✓
4.1	General construction activities			

		Implementation Stage		
		Zone 2A, 2B & 2C		
EM&A Ref.	Recommendation Measures	August 2025	September 2025	October 2025
	<ul style="list-style-type: none"> Construction solid waste, debris and refuse generated on-site should be collected, handled and disposed of properly to avoid entering any nearby storm water drain. Stockpiles of cement and other construction materials should be kept covered when not being used. Oils and fuels should only be stored in designated areas which have pollution prevention facilities. To prevent spillage of fuels and solvents to any nearby storm water drain, all fuel tanks and storage areas should be provided with locks and be sited on sealed areas, within bunds of a capacity equal to 110% of the storage capacity of the largest tank. The bund should be drained of rainwater after a rain event. 	✓	Obs	Obs
		Obs	✓	Obs
Waste Management Implications (Construction)				
6.1	Good Site Practices Recommendations for good site practices during the construction activities include: <ul style="list-style-type: none"> Nomination of an approved person, such as a site manager, to be responsible for good site practices, arrangements for collection and effective disposal to an appropriate facility, of all wastes generated at the site Training of site personnel in proper waste management and chemical handling procedures Provision of sufficient waste disposal points and regular collection of waste Appropriate measures to minimise windblown litter and dust/odour during transportation of waste by either covering trucks or by transporting wastes in enclosed containers Provision of wheel washing facilities before the trucks leaving the works area so as to minimise dust introduction to public roads 	Obs	Obs	Obs
		✓	✓	✓
		✓	✓	✓
		✓	✓	✓
		✓	✓	✓

		Implementation Stage		
		Zone 2A, 2B & 2C		
EM&A Ref.	Recommendation Measures	August 2025	September 2025	October 2025
	<ul style="list-style-type: none"> Well planned delivery programme for offsite disposal such that adverse environmental impact from transporting the inert or non-inert C&D materials is not anticipated 	✓	✓	✓
6.1	Waste Reduction Measures Recommendations to achieve waste reduction include: <ul style="list-style-type: none"> Sort inert C&D material to recover any recyclable portions such as metals Segregation and storage of different types of waste in different containers or skips to enhance reuse or recycling of materials and their proper disposal Encourage collection of recyclable waste such as waste paper and aluminium cans by providing separate labelled bins to enable such waste to be segregated from other general refuse generated by the work force Proper site practices to minimise the potential for damage or contamination of inert C&D materials Plan the use of construction materials carefully to minimise amount of waste generated and avoid unnecessary generation of wastes 	✓	✓	✓
6.1	Inert and Non-inert C&D Materials In order to minimise impacts resulting from collection and transportation of inert C&D material for off-site disposal, the excavated materials should be reused on-site as fill material as far as practicable. In addition, inert C&D material generated from excavation works could be reused as fill materials in local projects that require public fill for reclamation. <ul style="list-style-type: none"> The surplus inert C&D material will be disposed of at the Government's PFRFs for beneficial use by other projects in Hong Kong. 	✓	✓	✓

		Implementation Stage		
		Zone 2A, 2B & 2C		
EM&A Ref.	Recommendation Measures	August 2025	September 2025	October 2025
	<ul style="list-style-type: none"> Liaison with the CEDD Public Fill Committee (PFC) on the allocation of space for disposal of the inert C&D materials at PFRF is underway. No construction work is allowed to proceed until all issues on management of inert C&D materials have been resolved and all relevant arrangements have been endorsed by the relevant authorities including PFC and EPD. The C&D materials generated from general site clearance should be sorted on site to segregate any inert materials for reuse or disposal of at PFRFs whereas the non-inert materials will be disposed of at the designated landfill site. In order to monitor the disposal of inert and non-inert C&D materials at respectively PFRFs and the designated landfill site, and to control fly-tipping, it is recommended that the Contractor should follow the Technical Circular (Works) No. 6/2010 for Trip Ticket System for Disposal of Construction & Demolition Materials issued by Development Bureau. In addition, it is also recommended that the Contractor should prepare and implement a Waste Management Plan detailing their various waste arising and waste management practices in accordance with the relevant requirements of the Technical Circular (Works) No. 19/2005 Environmental Management on Construction Site. 	✓	✓	✓
		✓	✓	✓
		✓	✓	✓
6.1	Chemical Waste			

		Implementation Stage		
		Zone 2A, 2B & 2C		
EM&A Ref.	Recommendation Measures	August 2025	September 2025	October 2025
	<ul style="list-style-type: none"> If chemical wastes are produced at the construction site, the Contractor will be required to register with the EPD as a chemical waste producer and to follow the guidelines stated in the “Code of Practice on the Packaging Labelling and Storage of Chemical Wastes”. Good quality containers compatible with the chemical wastes should be used, and incompatible chemicals should be stored separately. Appropriate labels should be securely attached on each chemical waste container indicating the corresponding chemical characteristics of the chemical waste, such as explosive, flammable, oxidizing, irritant, toxic, harmful, corrosive, etc. The Contractor should use a licensed collector to transport and dispose of the chemical wastes at the approved Chemical Waste Treatment Centre or other licensed recycling facilities, in accordance with the Waste Disposal (Chemical Waste) (General) Regulation. Potential environmental impacts arising from the handling activities (including storage, collection, transportation and disposal of chemical waste) are expected to be minimal with the implementation of appropriate mitigation measures as recommended. 	✓	✓	✓
6.1	General Refuse General refuse should be stored in enclosed bins or compaction units separated from inert C&D materials. A reputable waste collector should be employed by the Contractor to remove general refuse from the site, separately from inert C&D materials. Preferably an enclosed and covered area should be provided to reduce the occurrence of 'wind blown' light material.	✓	✓	✓
Land Contamination (Construction)				

EM&A Ref.	Recommendation Measures	Implementation Stage		
		Zone 2A, 2B & 2C		
		August 2025	September 2025	October 2025
7.1	<p>The potential for land contamination issues at the TST Fire Station due to its future relocation will be confirmed by site investigation after land acquisition. Where necessary, mitigation measures for minimising potential exposure to contaminated materials (if any) or remediation measures will be identified. If contaminated land is identified (e.g., during decommissioning of fuel oil storage tanks) after the commencement of works, mitigation measures are proposed in order to minimise the potentially adverse effects on the health and safety of construction workers and impacts arising from the disposal of potentially contaminated materials. The following measures are proposed for excavation and transportation of contaminated material:</p> <ul style="list-style-type: none"> • To minimize the chance for construction workers to come into contact with any contaminated materials, bulk earth-moving excavation equipment should be employed; • Contact with contaminated materials can be minimised by wearing appropriate clothing and personal protective equipment such as gloves and masks (especially when interacting directly with contaminated material), provision of washing facilities and prohibition of smoking and eating on site; • Stockpiling of contaminated excavated materials on site should be avoided as far as possible; • The use of contaminated soil for landscaping purpose should be avoided unless pre-treatment was carried out; • Vehicles containing any contaminated excavated materials should be suitably covered to reduce dust emissions and/or release of contaminated wastewater; • Truck bodies and tailgates should be sealed to stop any discharge; • Only licensed waste haulers should be used to collect and transport contaminated material to treatment/disposal site and should be equipped with tracking system to avoid fly tipping; 	N/A	N/A	N/A
		N/A	N/A	N/A
		N/A	N/A	N/A
		N/A	N/A	N/A
		N/A	N/A	N/A
		N/A	N/A	N/A
		N/A	N/A	N/A

		Implementation Stage		
		Zone 2A, 2B & 2C		
EM&A Ref.	Recommendation Measures	August 2025	September 2025	October 2025
	<ul style="list-style-type: none"> Speed control for trucks carrying contaminated materials should be exercised; Observe all relevant regulations in relation to waste handling, such as Waste Disposal Ordinance (Cap. 354), Waste Disposal (Chemical Waste) (General) Regulation (Cap. 354) and obtain all necessary permits where required; and Maintain records of waste generation and disposal quantities and disposal arrangements. 	N/A	N/A	N/A
		N/A	N/A	N/A
		N/A	N/A	N/A
Ecological Impact (Construction)				
No mitigation measure is required.				
Landscape and Visual Impact (Construction)				
Table 9.1 (CM1)	Trees should be retained in situ on site as far as possible. Should tree removal be unavoidable due to construction impacts, trees will be transplanted or felled with reference to the stated criteria in the Tree Removal Applications to be submitted to relevant government departments for approval in accordance to ETWB TCW No. 29/2004 and 3/2006.	✓	✓	✓
Table 9.1 (CM2)	Compensatory tree planting shall be incorporated to the proposed project and maximize the new tree, shrubs and other vegetation planting to compensate tree felled and vegetation removed. Also, implementation of compensatory planting should be of a ratio not less than 1:1 in terms of quality and quantity within the site.	N/A	N/A	N/A
Table 9.1 (CM3)	Buffer trees for screening purposes to soften the hard architectural and engineering structures and facilities.	N/A	N/A	N/A
Table 9.1 (CM4)	Softscape treatments such as vertical green wall panel /planting of climbing and/or weeping plants, etc, to maximize the green coverage and soften the hard architectural and engineering structures and facilities.	N/A	N/A	N/A
Table 9.1 (CM5)	Roof greening by means of intensive and extensive green roof to maximize the green coverage and improve aesthetic appeal and visual quality of the building/structure.	N/A	N/A	N/A

		Implementation Stage		
		Zone 2A, 2B & 2C		
EM&A Ref.	Recommendation Measures	August 2025	September 2025	October 2025
Table 9.1 (CM6)	Sensitive streetscape design should be incorporated along all new roads and streets.	N/A	N/A	N/A
Table 9.1 (CM7)	Structure, ornamental planting shall be provided along amenity strips to enhance the landscape quality.	N/A	N/A	N/A
Table 9.1 (CM8)	Landscape design shall be incorporated to architectural and engineering structures in order to provide aesthetically pleasing designs.	✓	✓	✓
Table 9.1 (CM9)	Minimize the structure of marine facilities to be built on the seabed and foreshore in order to minimize the affected extent to the waterbody	N/A	N/A	N/A
Table 9.2 (MCP1)	Use of decorative screen hoarding/boards	✓	✓	✓
Table 9.2 (MCP2)	Early introduction of landscape treatments	N/A	N/A	N/A
Table 9.2 (MCP3)	Adoption of light colour for the temporary ventilation shafts for the basement during the transition period.	N/A	N/A	N/A
Table 9.2 (MCP4)	Control of night time lighting	✓	✓	✓
Table 9.2 (MCP5)	Use of greenery such as grass cover for the temporary open areas will help achieve the visual balance and soften the hard edges of the structures.	N/A	N/A	N/A

N/A - Not Applicable

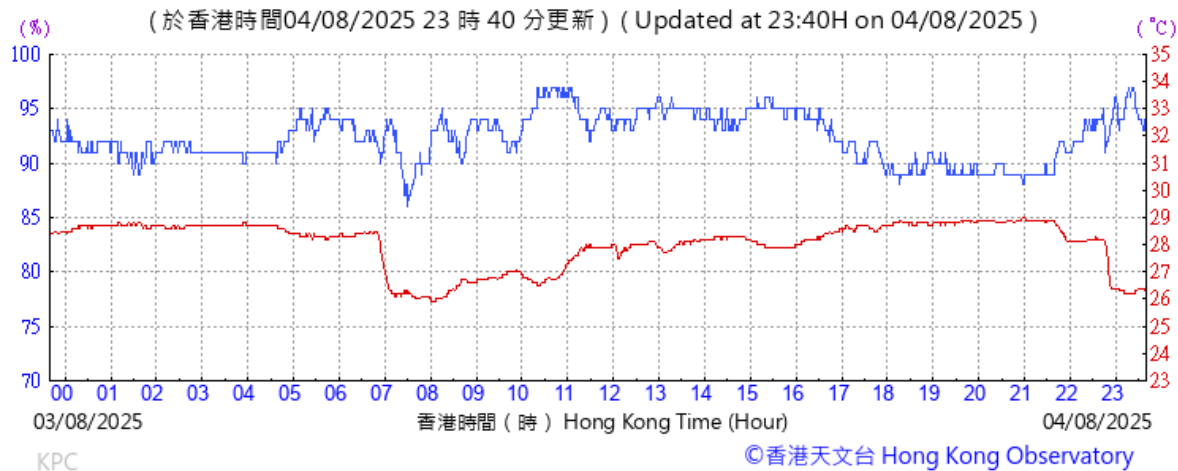
✓ - Implemented

Obs - Observed

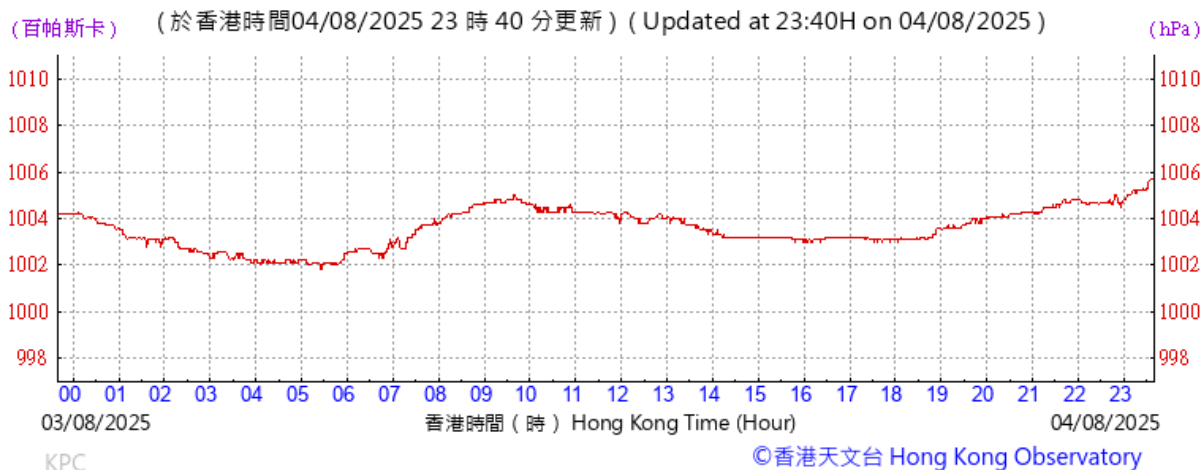
Rem - Reminder

D. Meteorological Data Extracted from Hong Kong Observatory

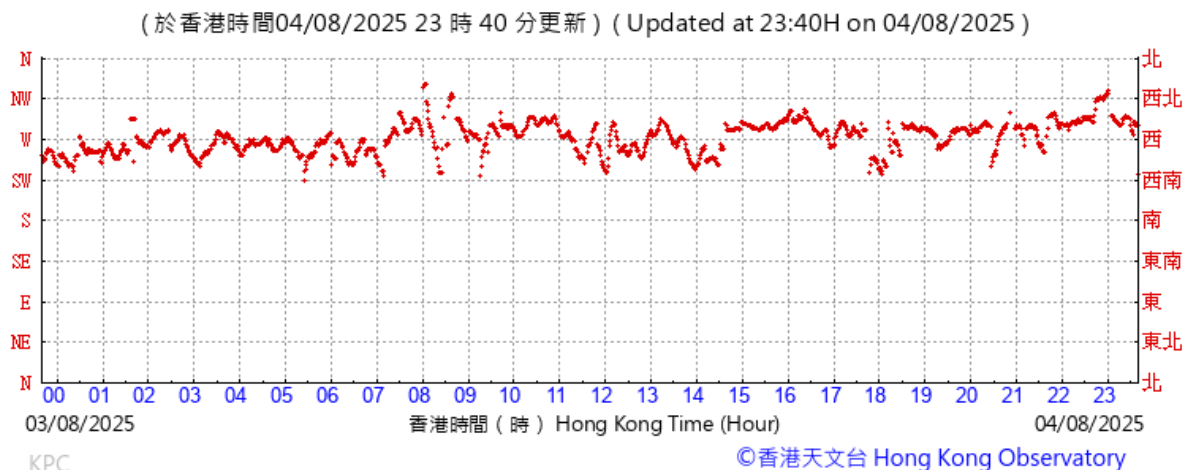
Tempearture/Humidity:



Pressure:



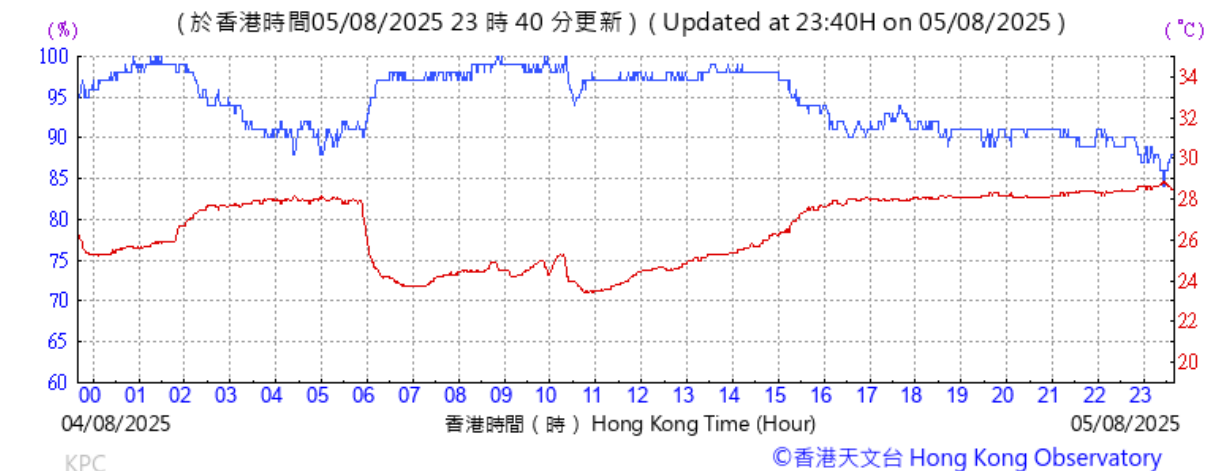
Wind Direction:



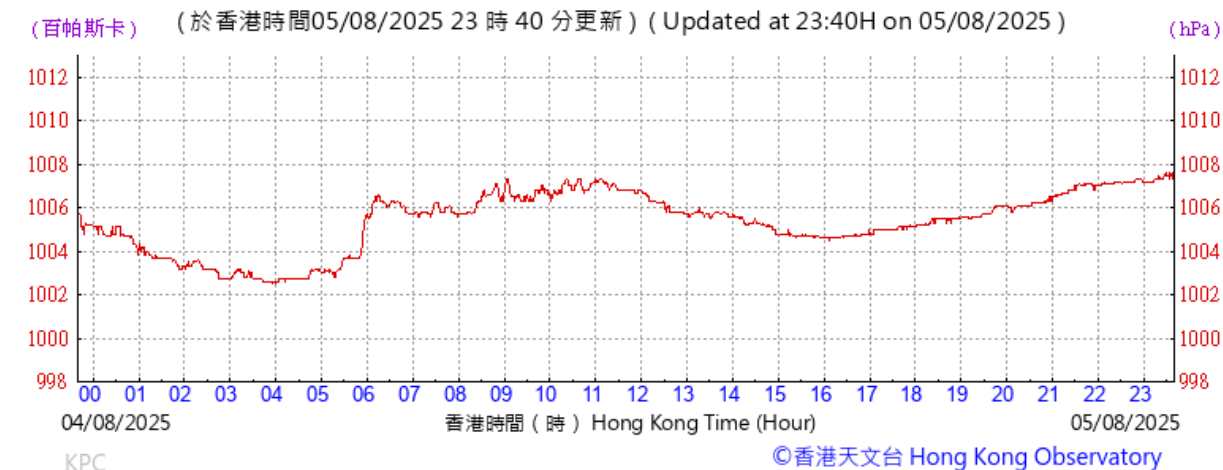
Wind Speed:



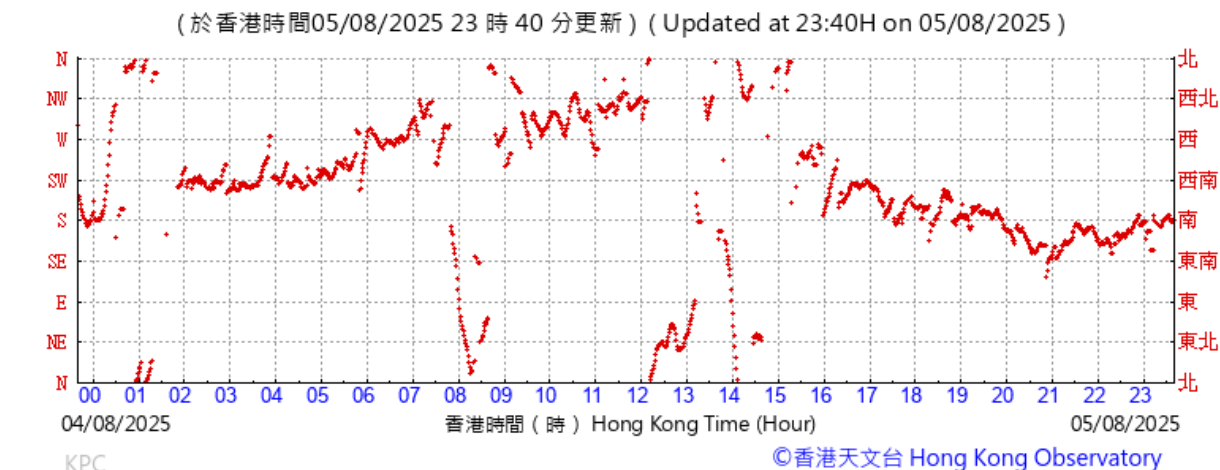
Temperature/Humidity:



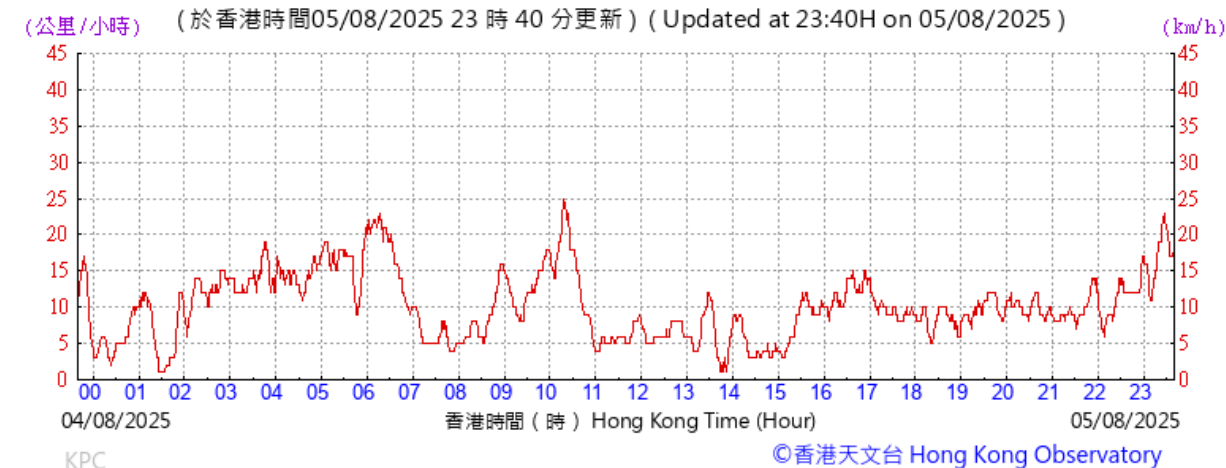
Pressure:



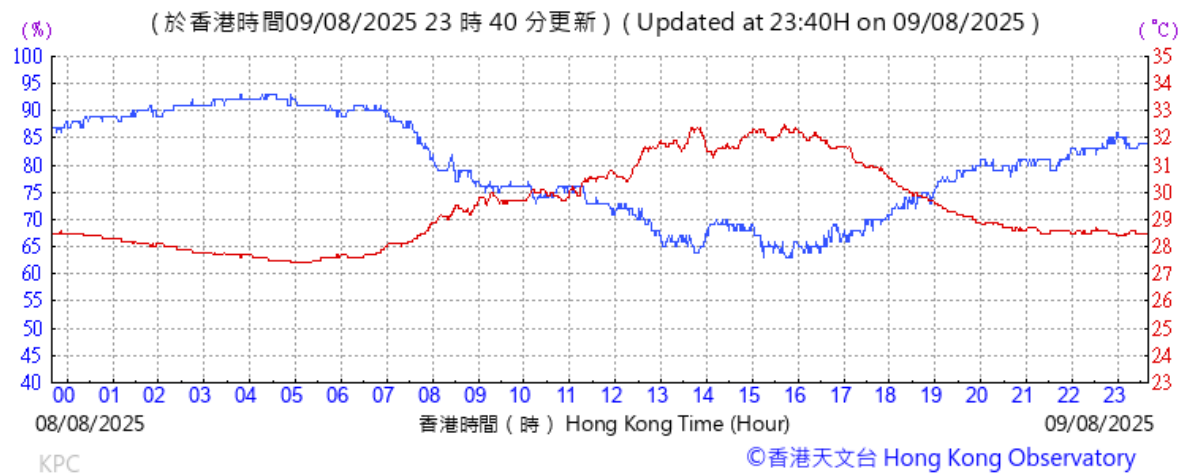
Wind Direction:



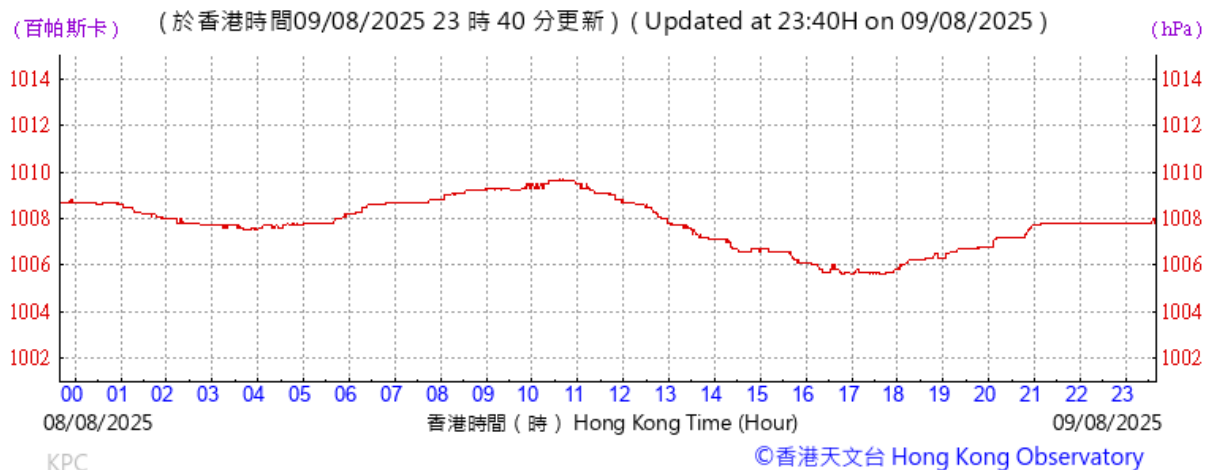
Wind Speed:



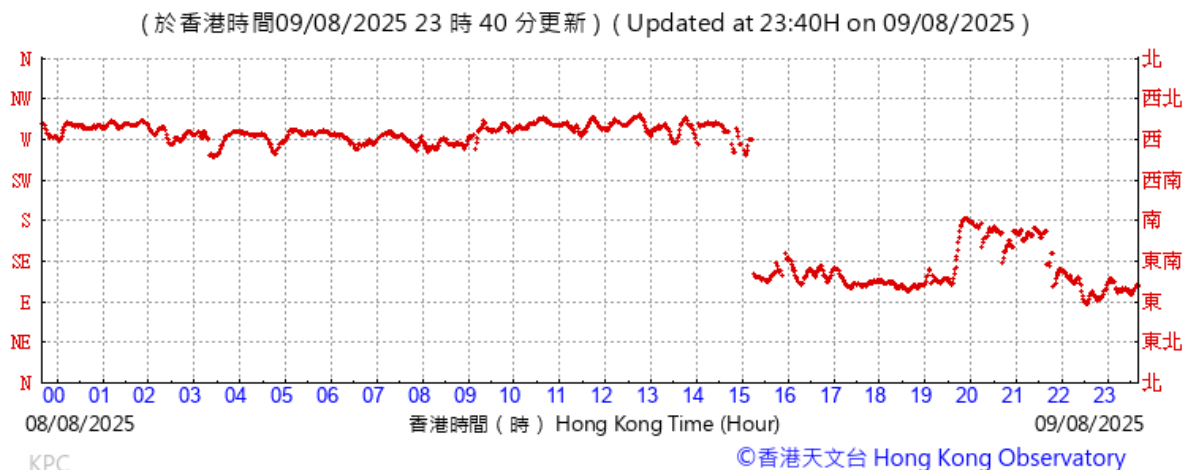
Temperature/Humidity:



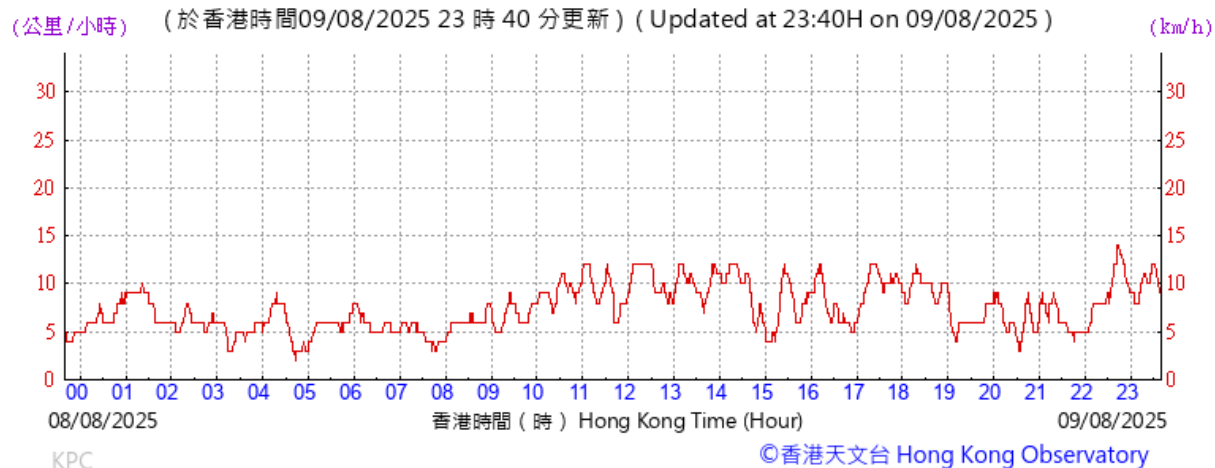
Pressure:



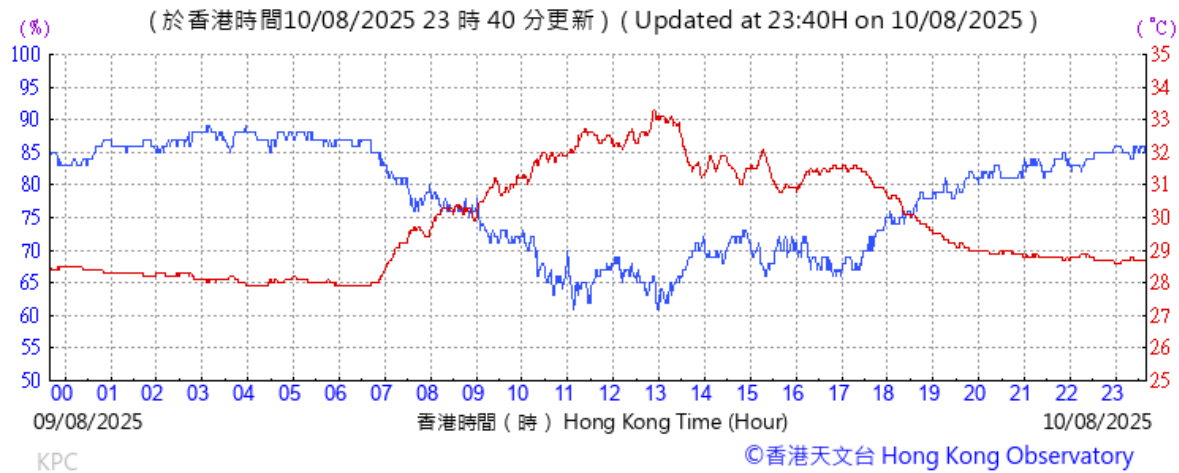
Wind Direction:



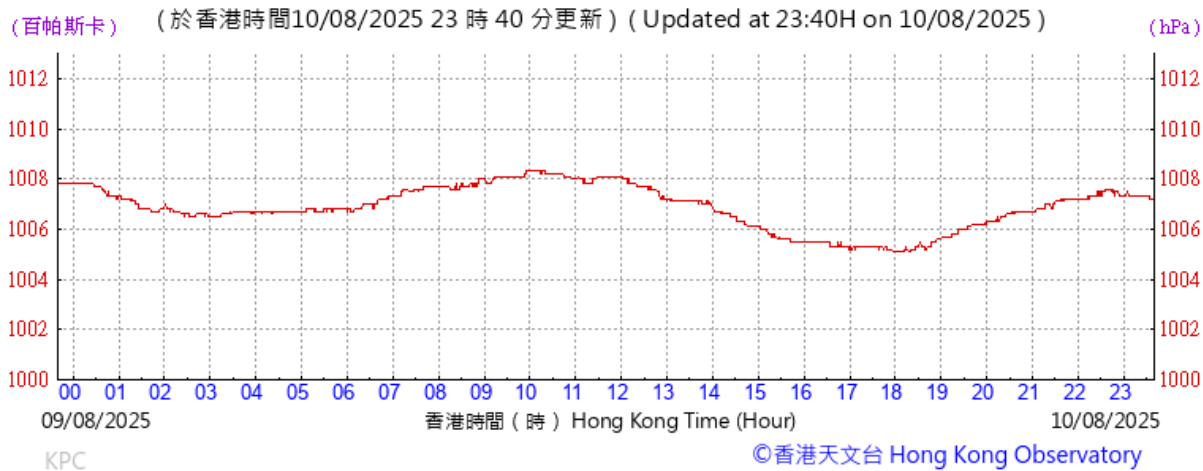
Wind Speed:



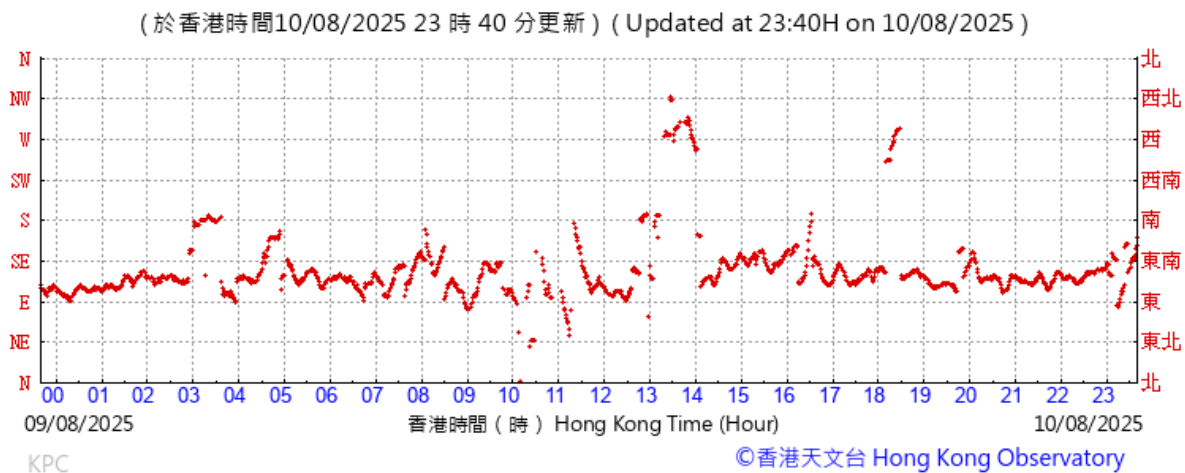
Temperature/Humidity:



Pressure:



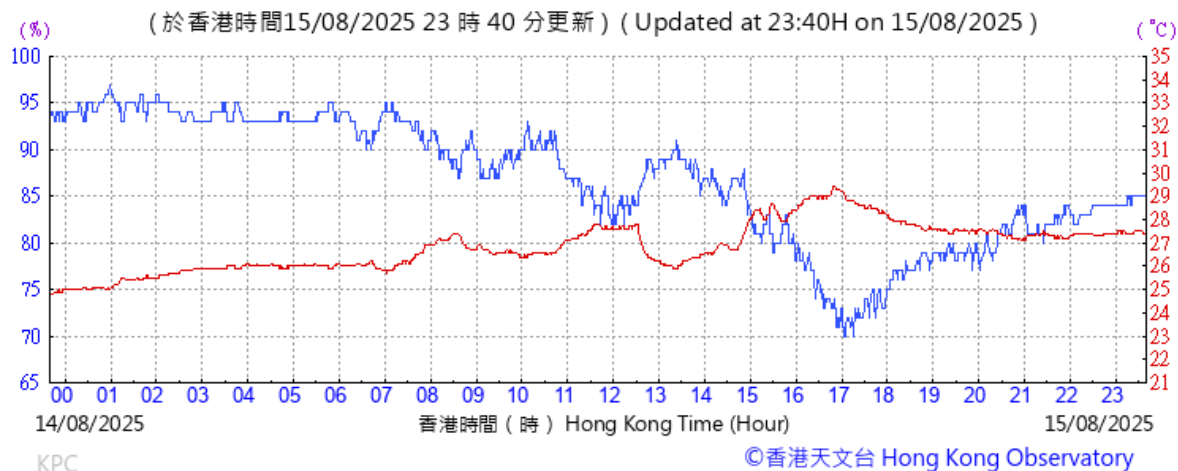
Wind Direction:



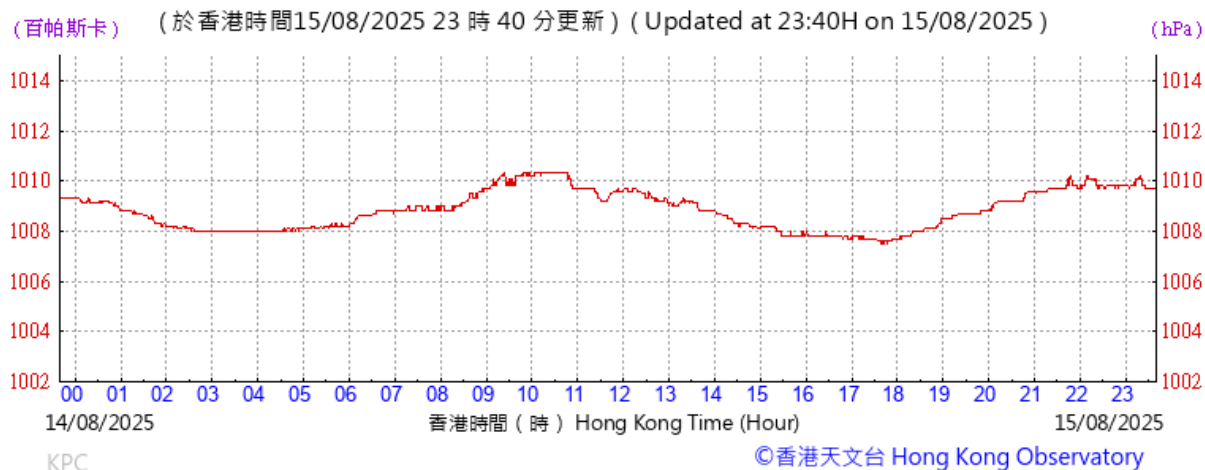
Wind Speed:



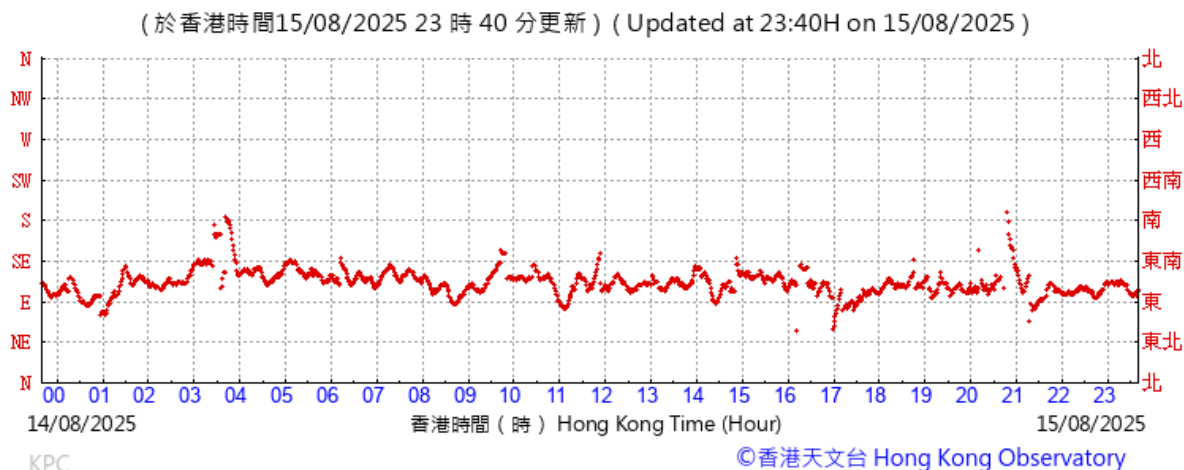
Temperature/Humidity:



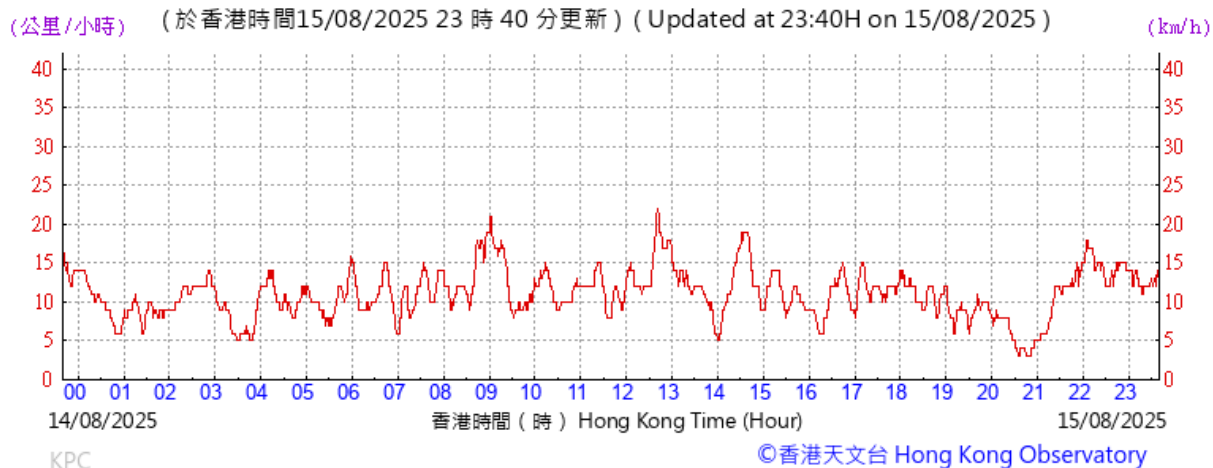
Pressure:



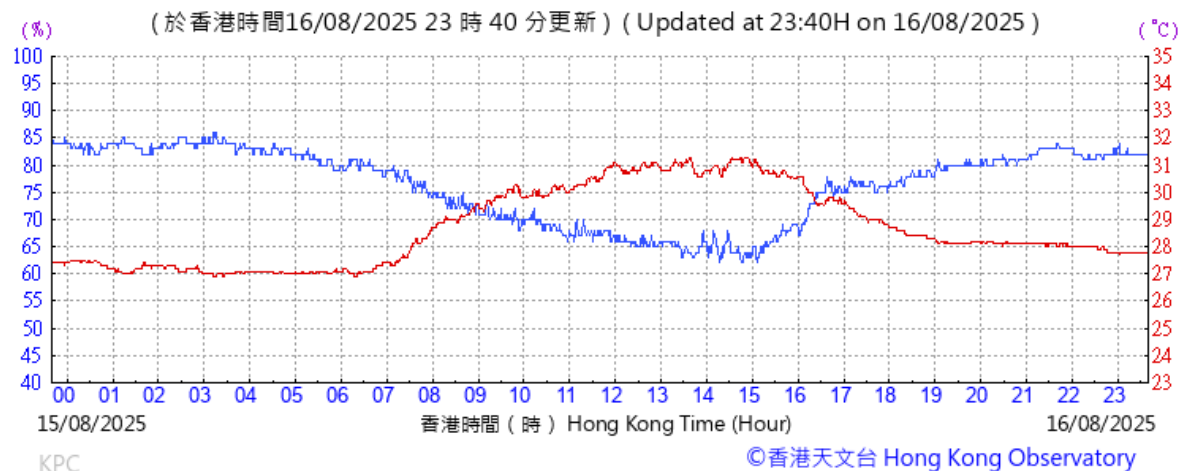
Wind Direction:



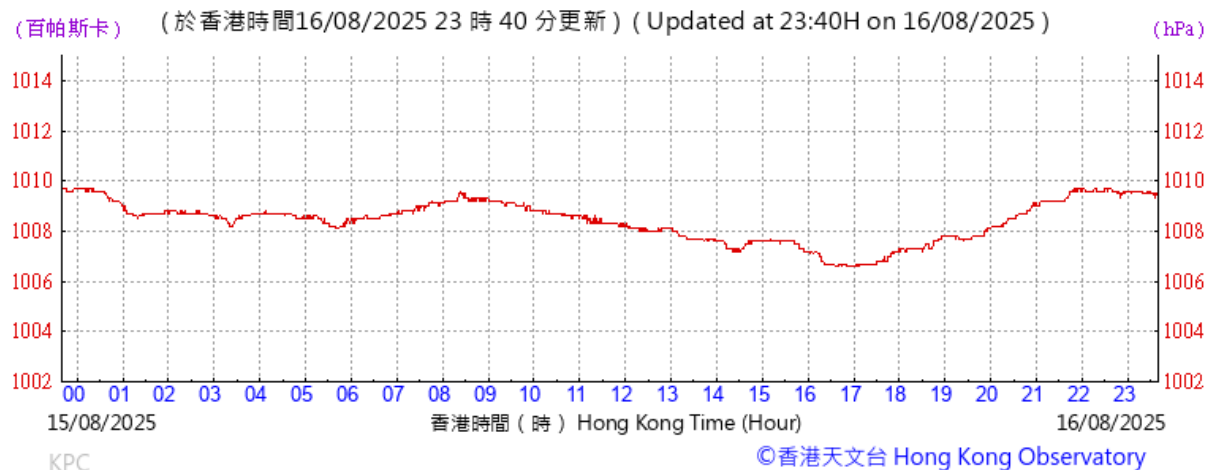
Wind Speed:



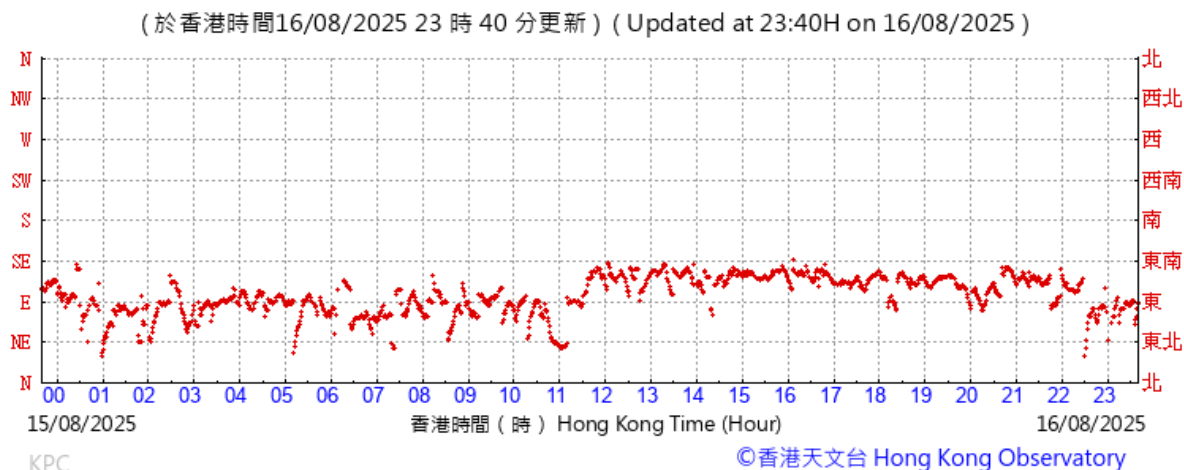
Temperature/Humidity:



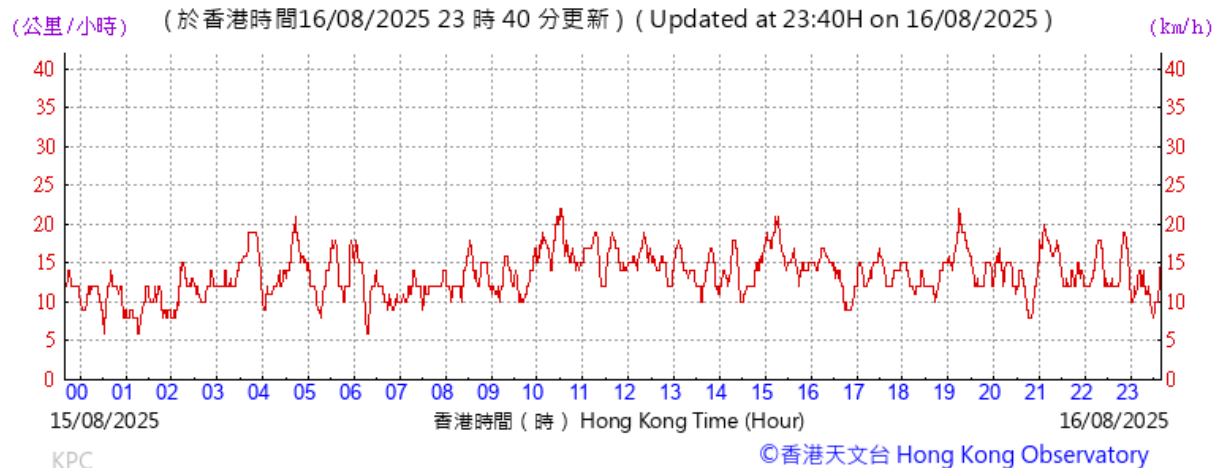
Pressure:



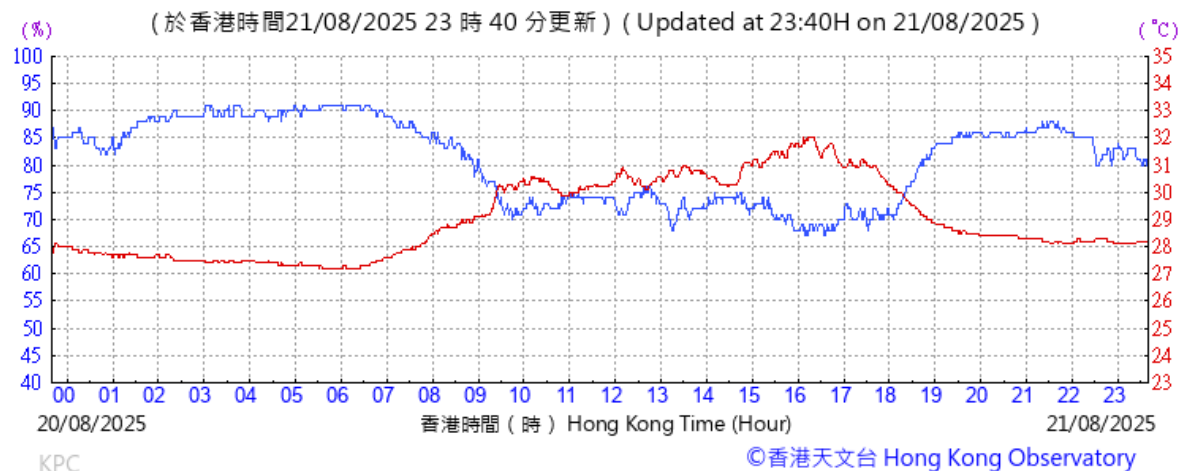
Wind Direction:



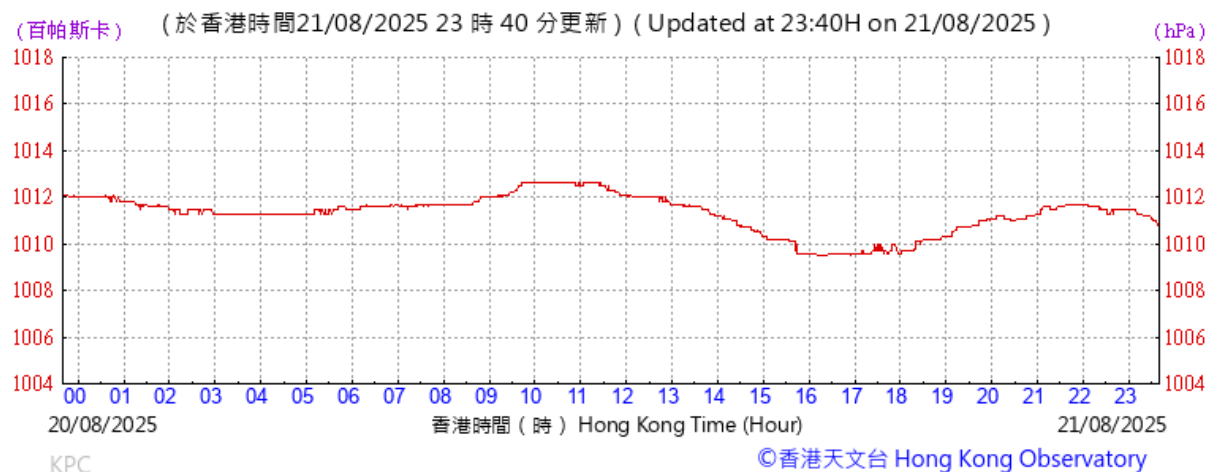
Wind Speed:



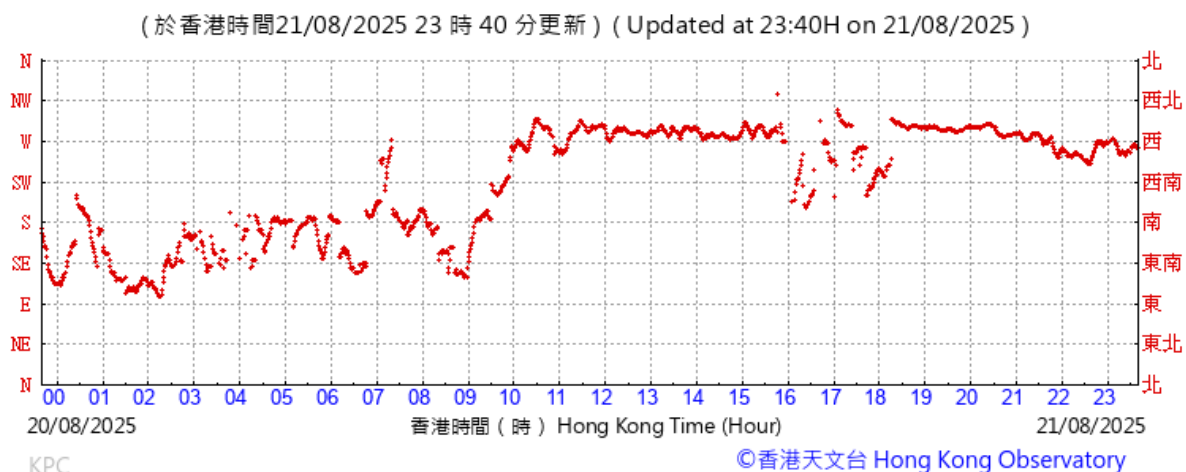
Tempearture/Humidity:



Pressure:



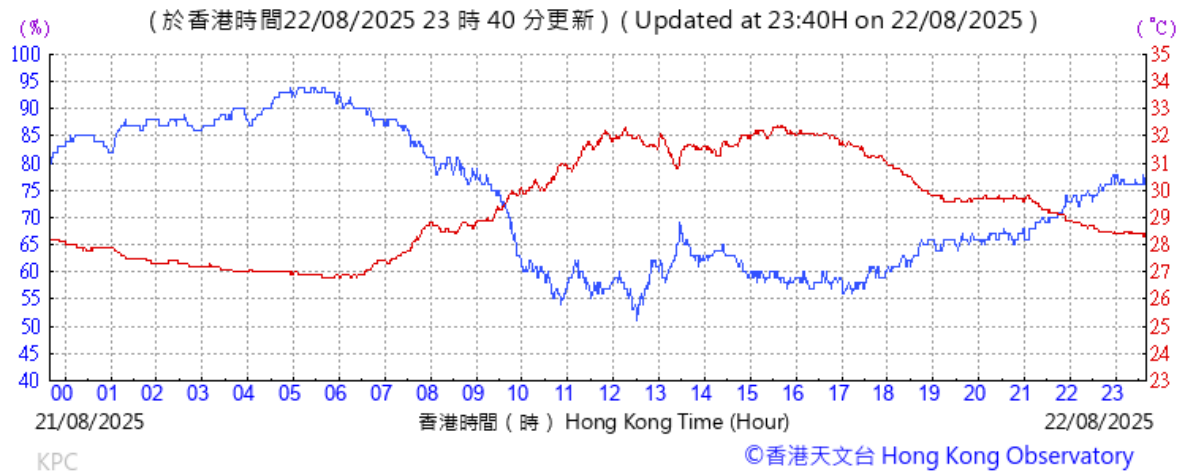
Wind Direction:



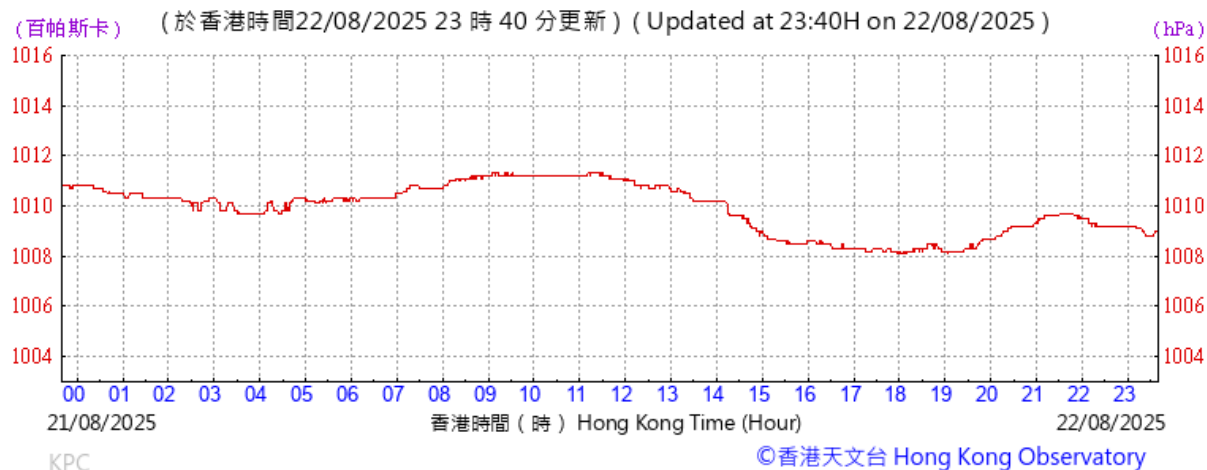
Wind Speed:



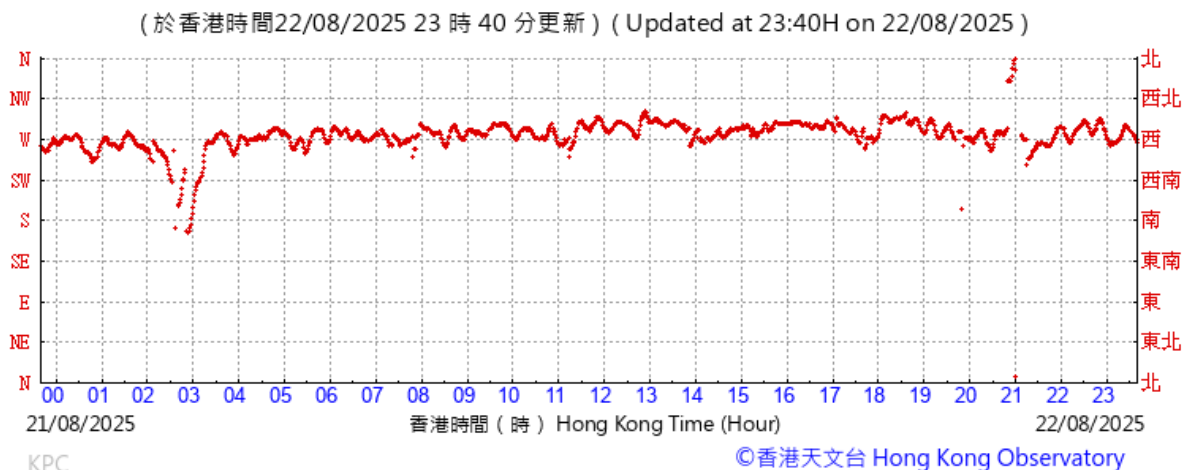
Temperature/Humidity:



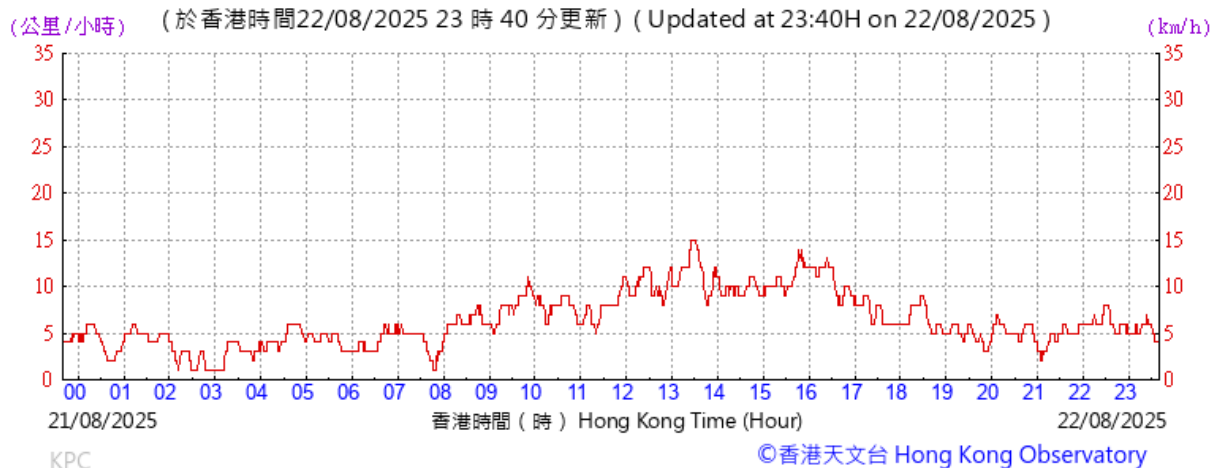
Pressure:



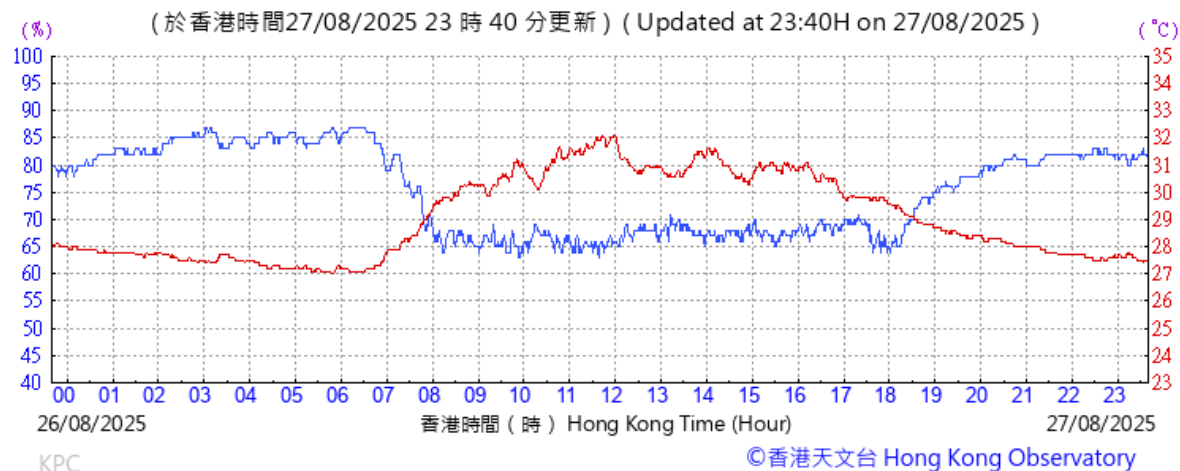
Wind Direction:



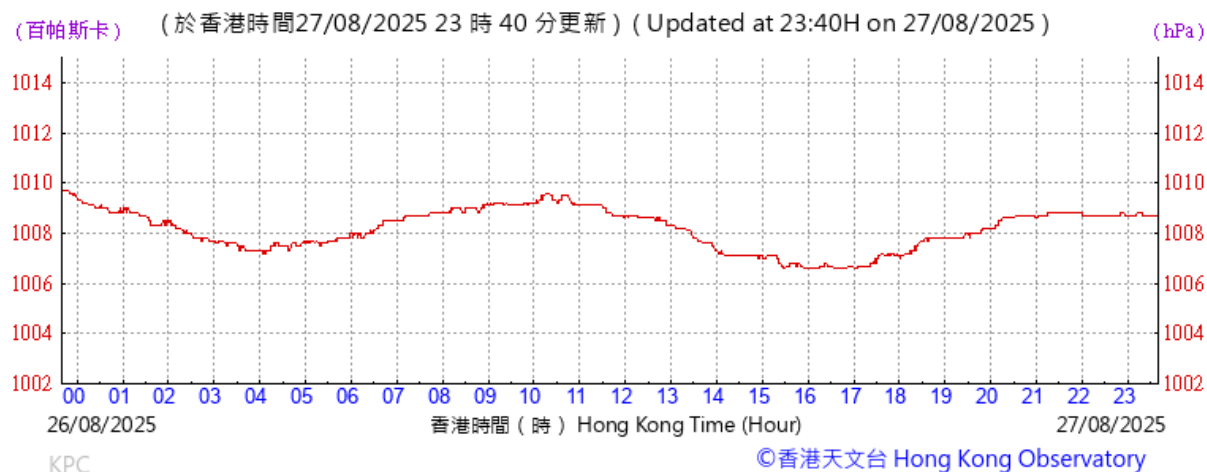
Wind Speed:



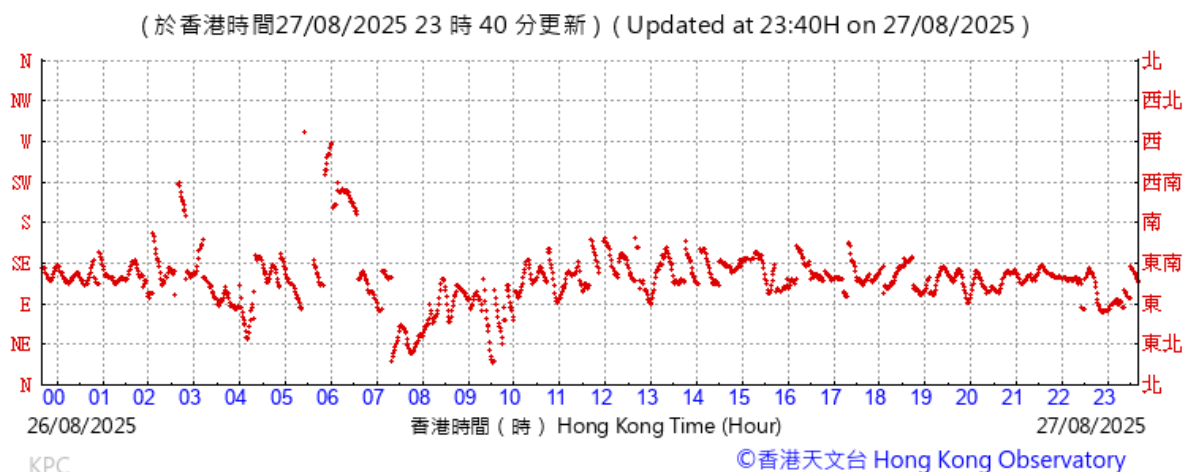
Temperature/Humidity:



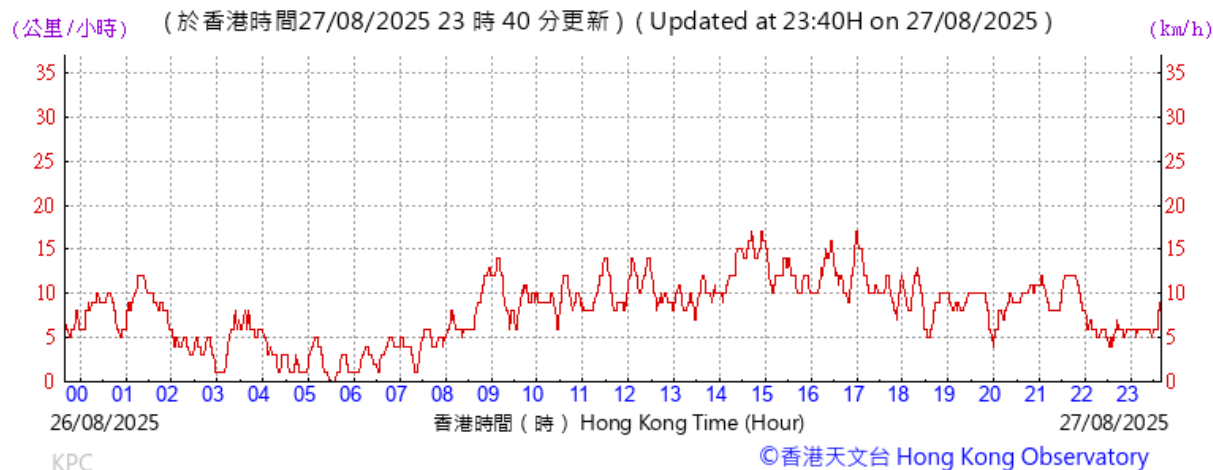
Pressure:



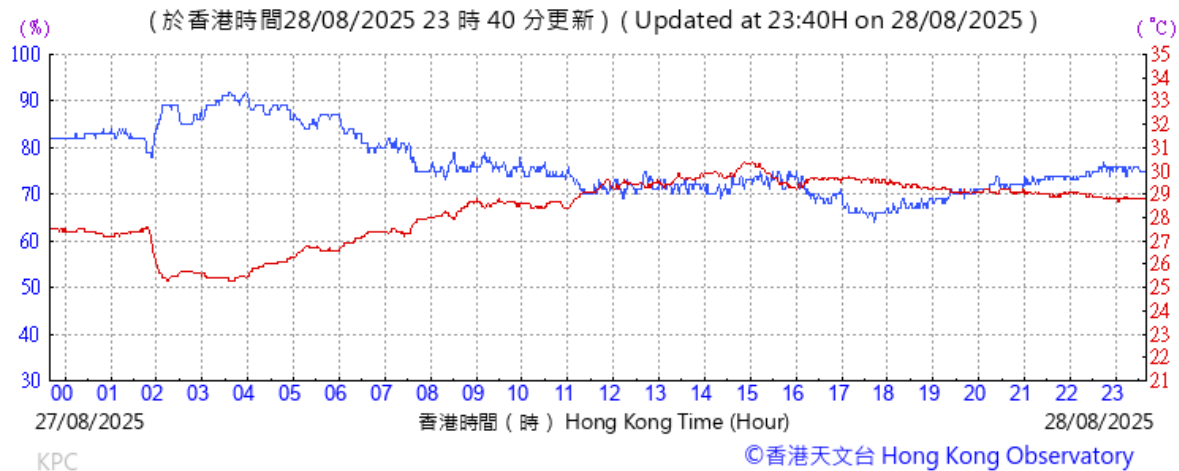
Wind Direction:



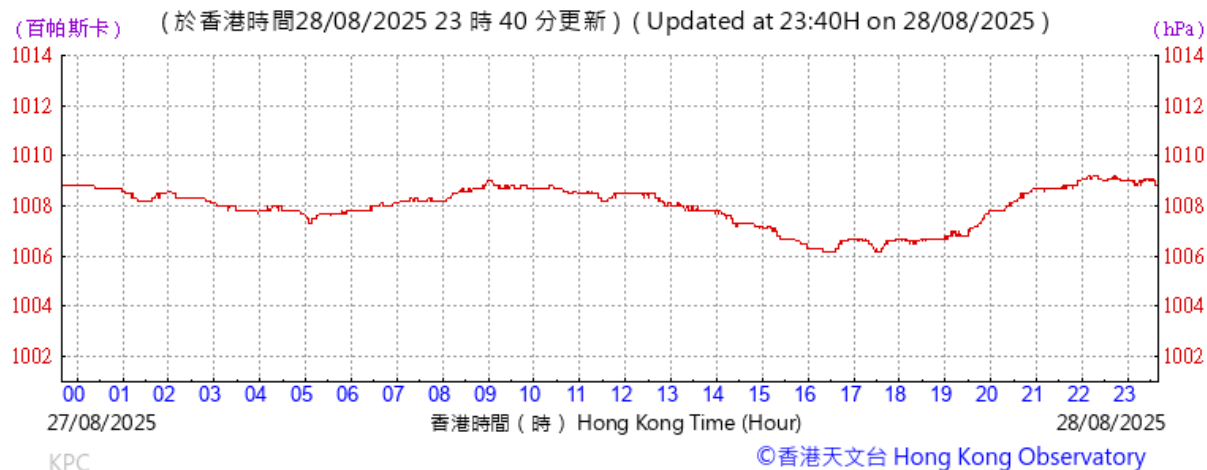
Wind Speed:



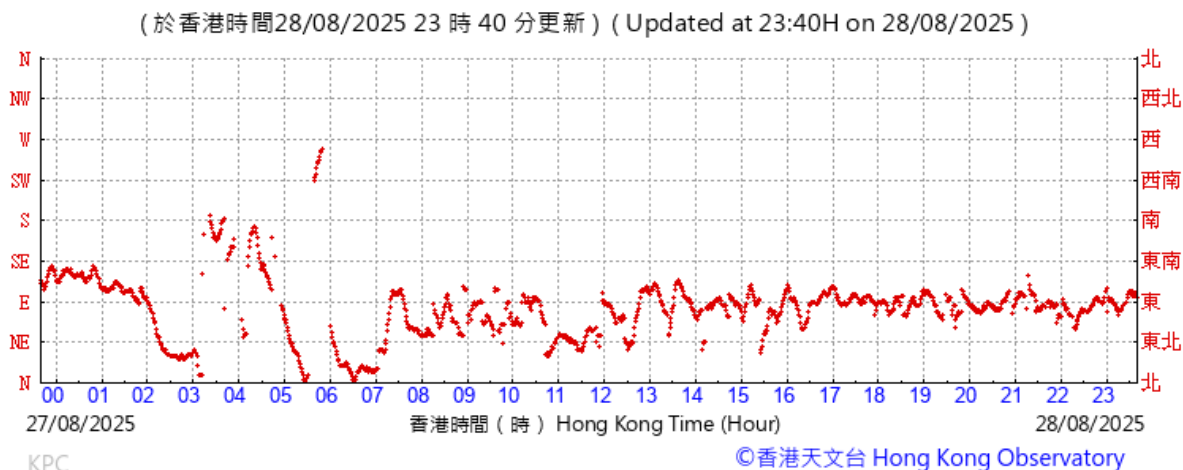
Tempearture/Humidity:



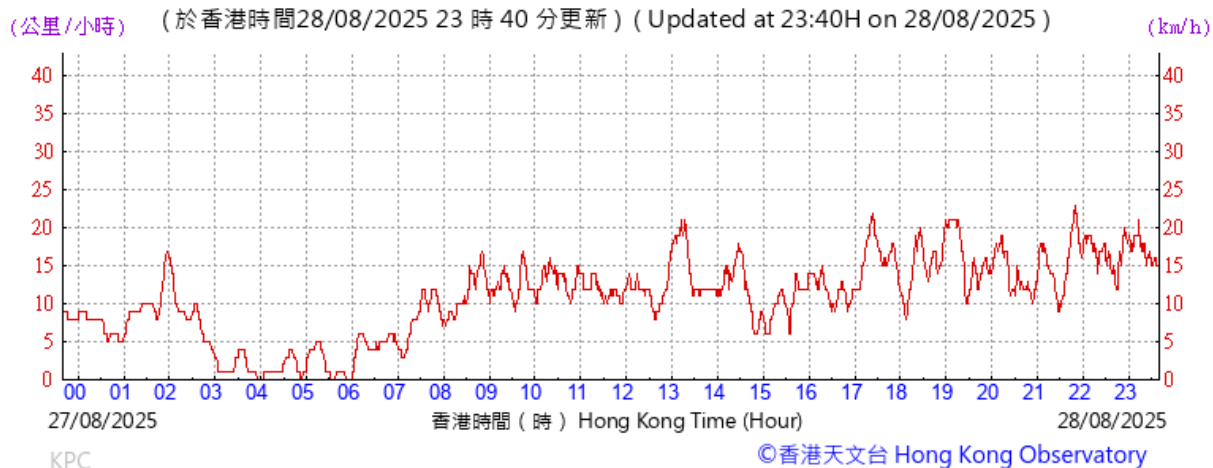
Pressure:



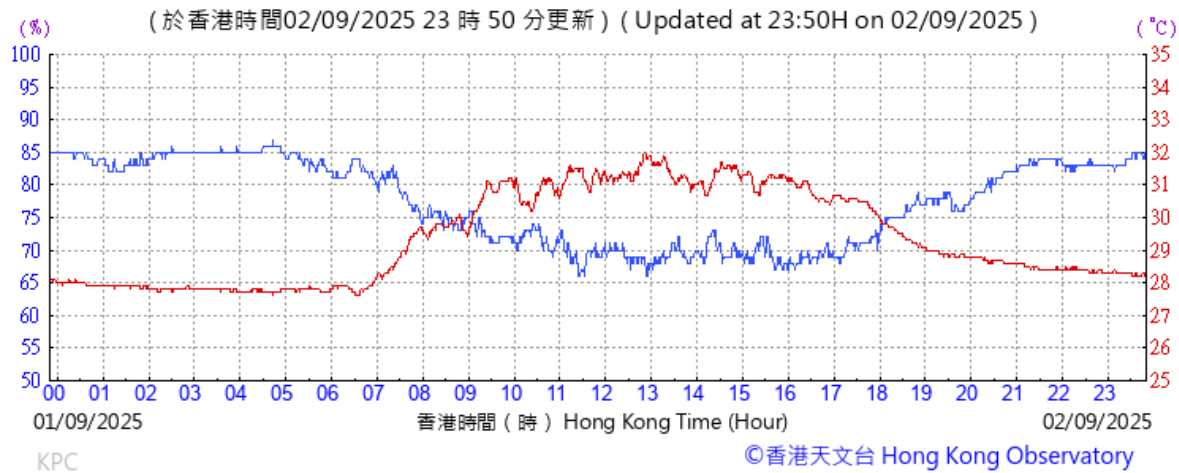
Wind Direction:



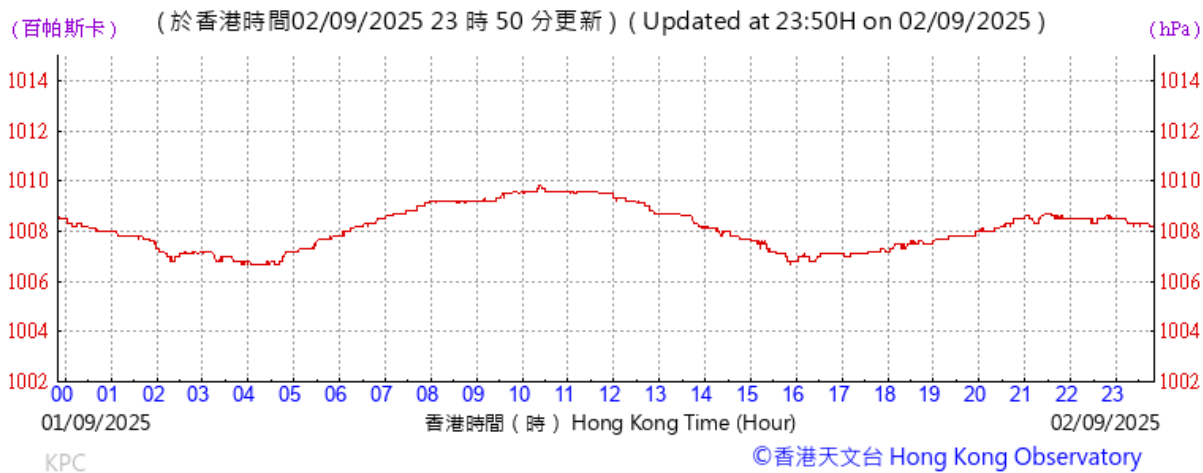
Wind Speed:



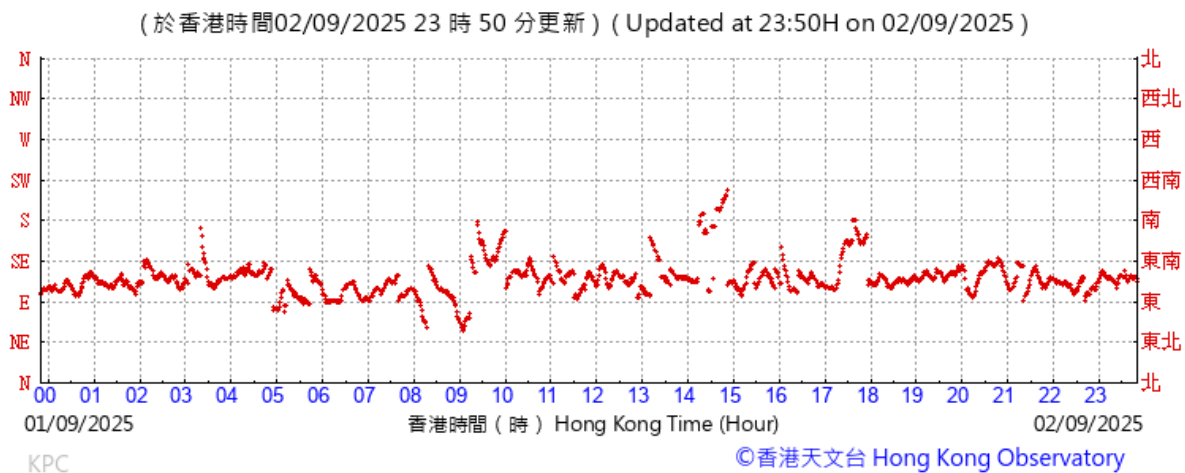
Temperature/Humidity:



Pressure:



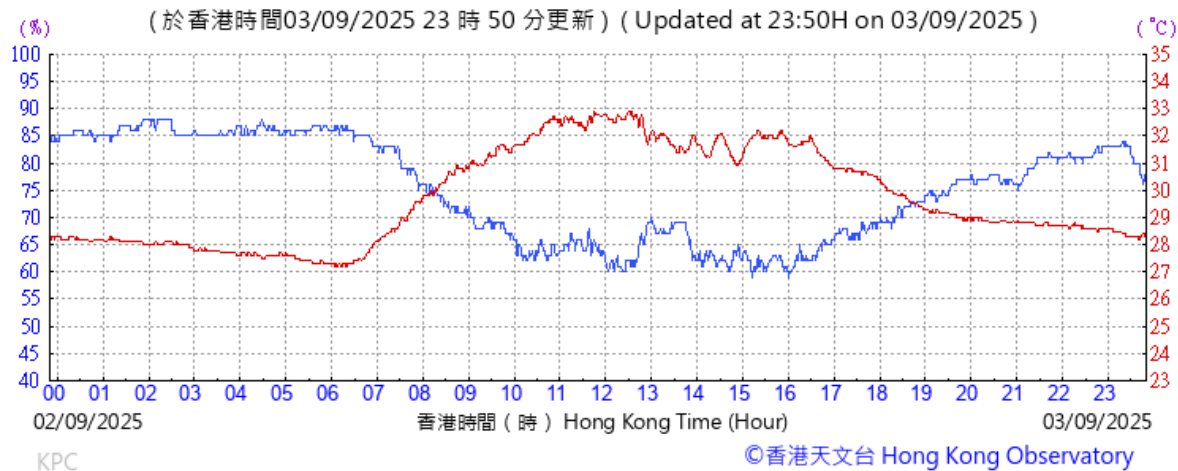
Wind Direction:



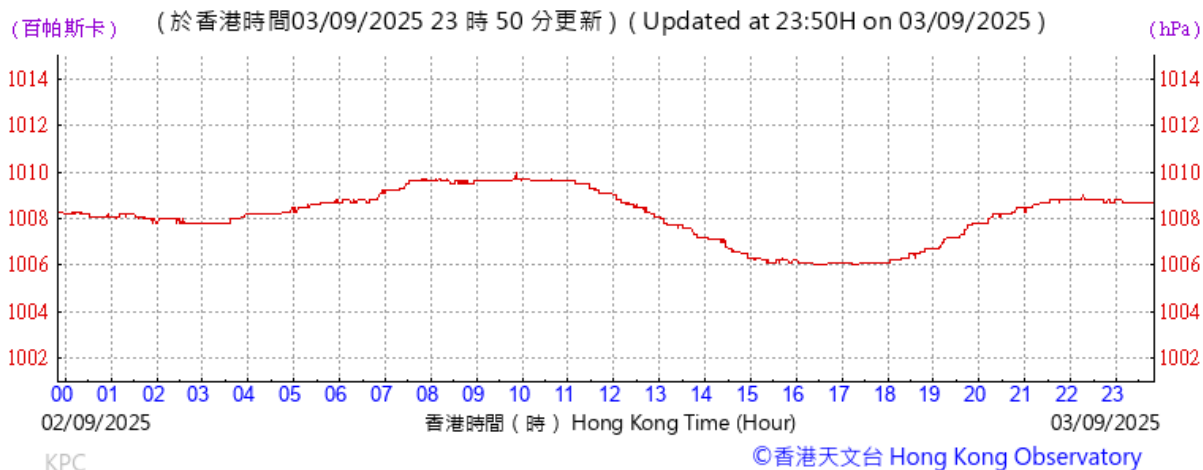
Wind Speed:



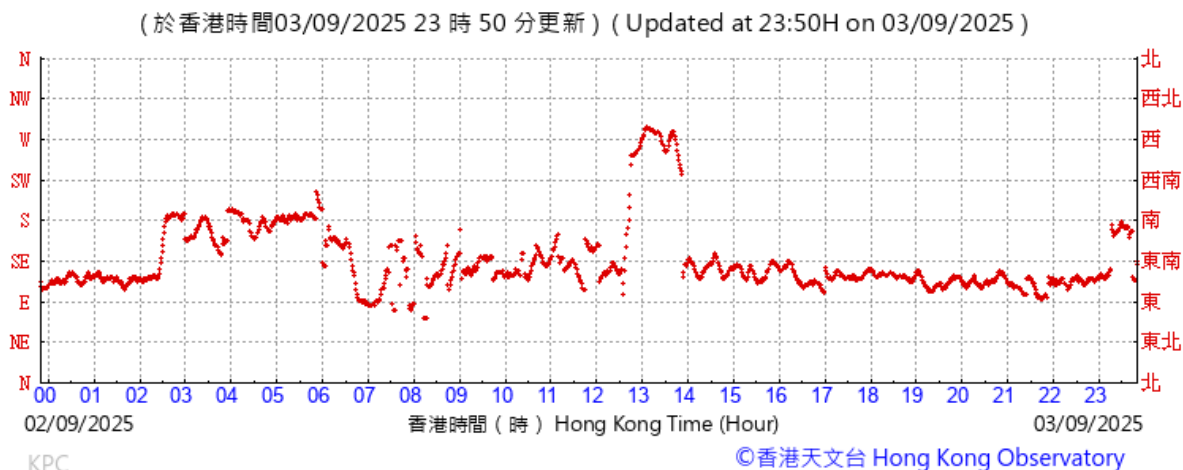
Tempearture/Humidity:



Pressure:



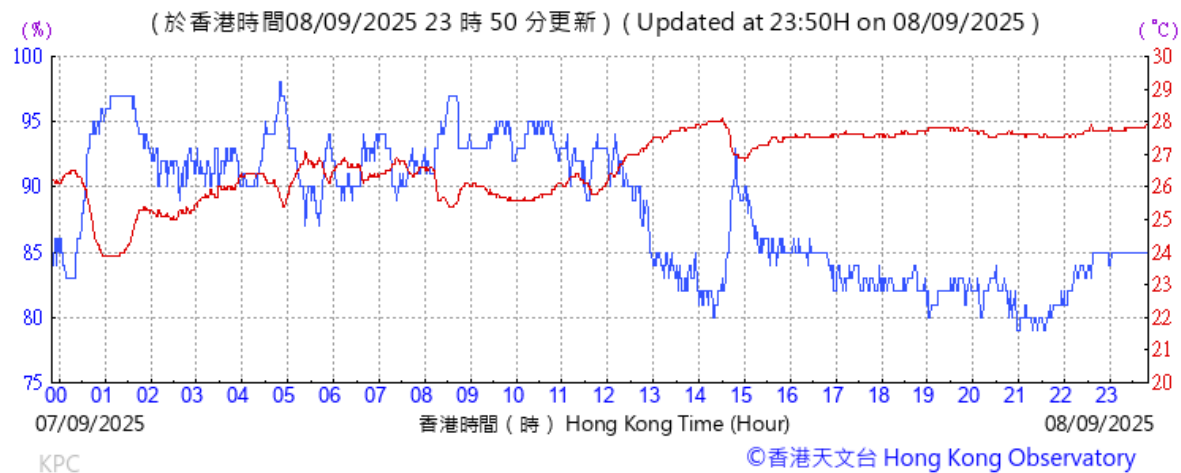
Wind Direction:



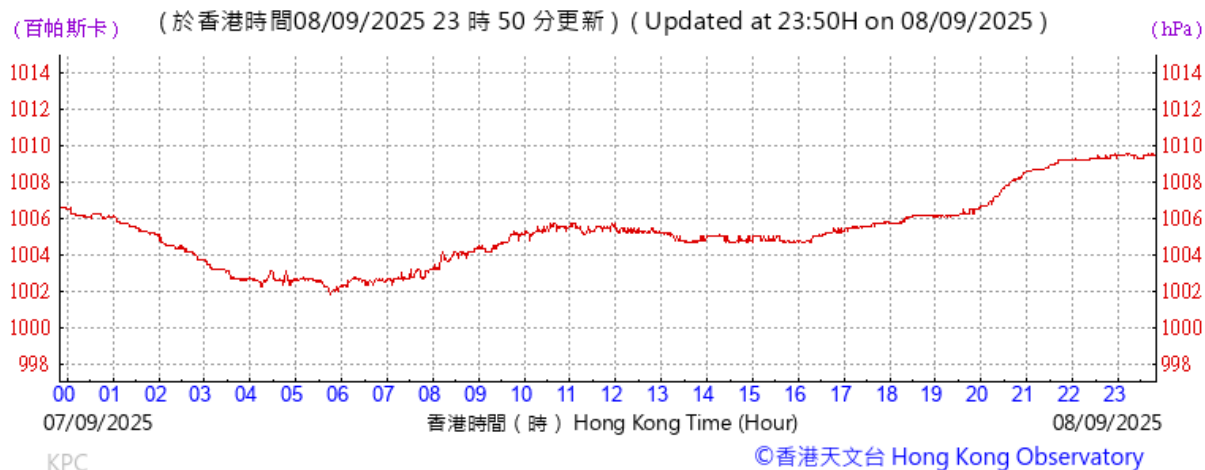
Wind Speed:



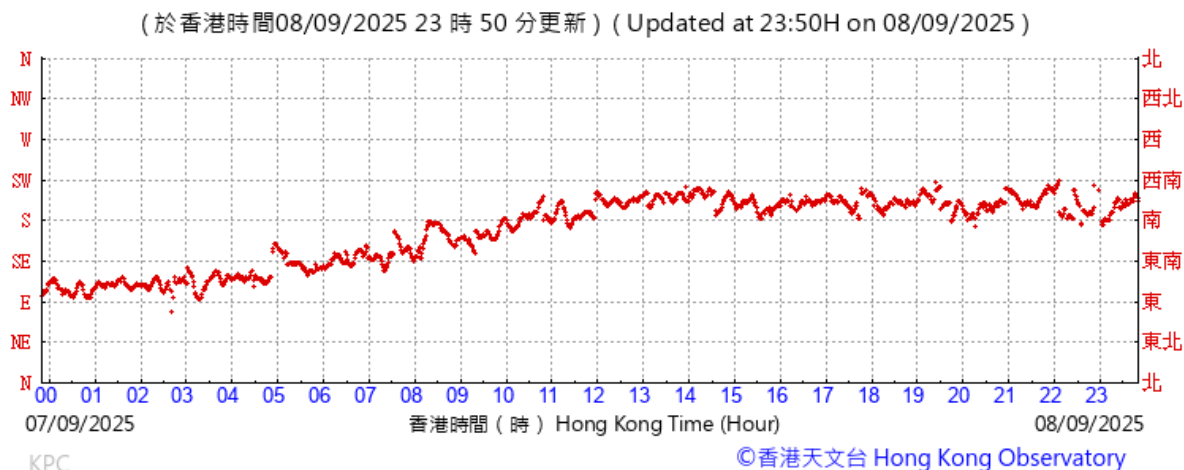
Temperature/Humidity:



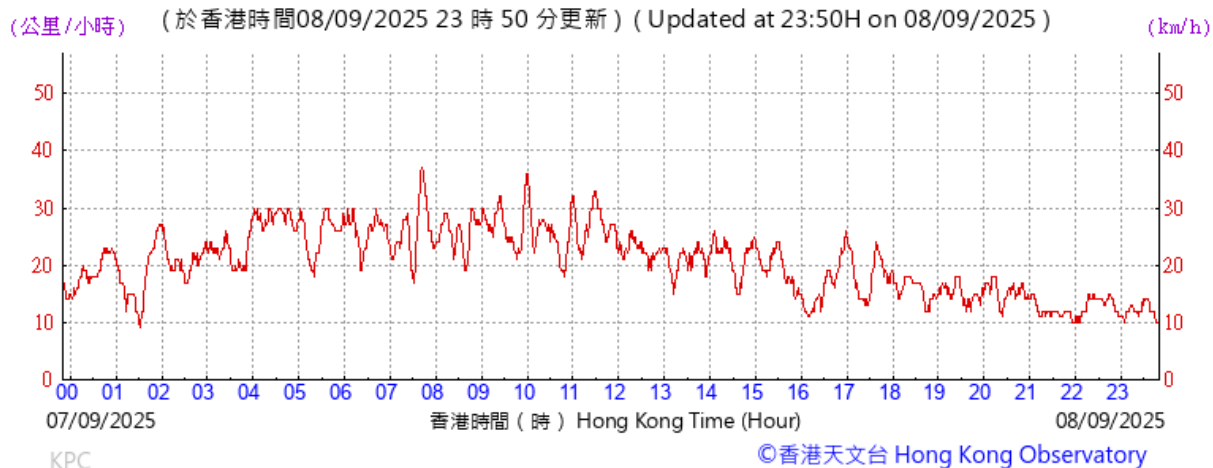
Pressure:



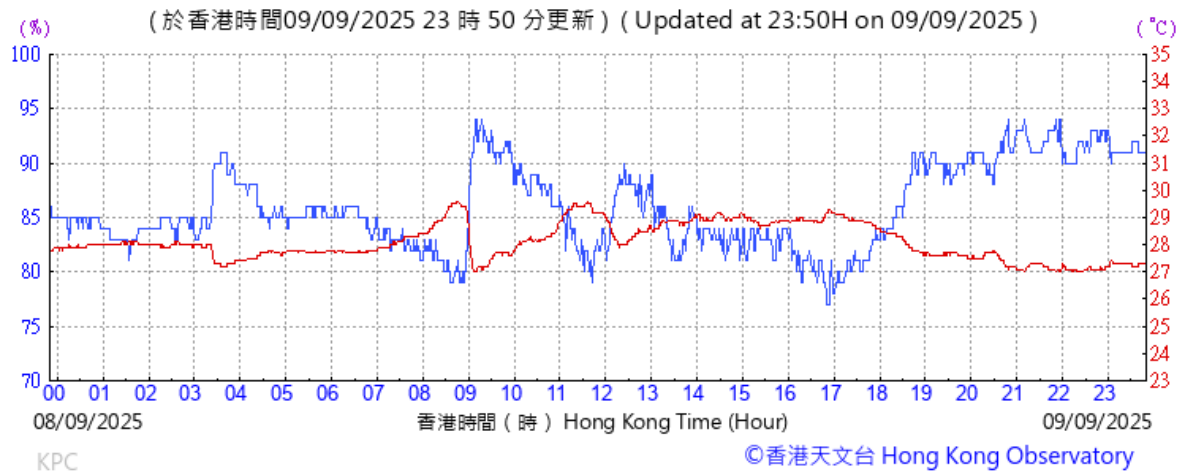
Wind Direction:



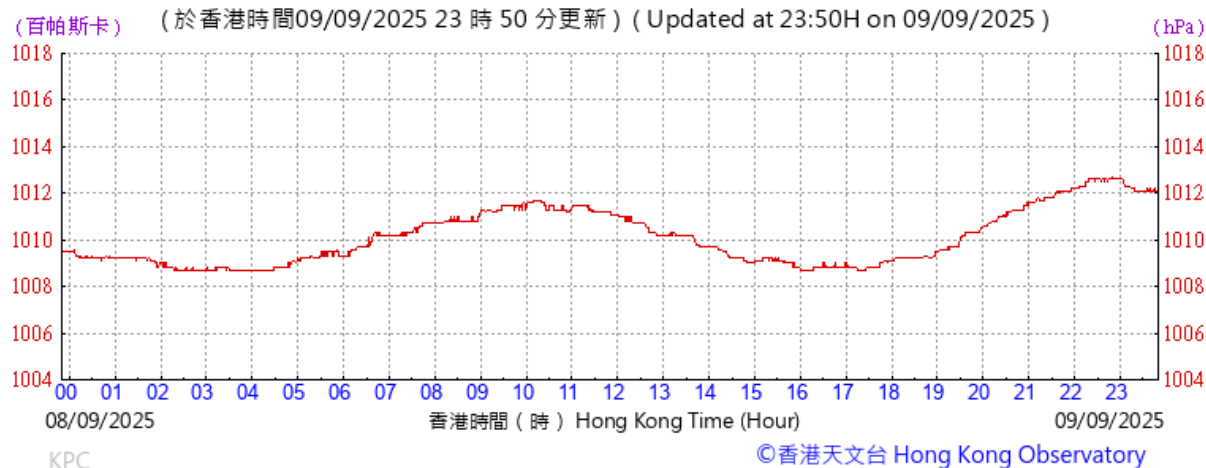
Wind Speed:



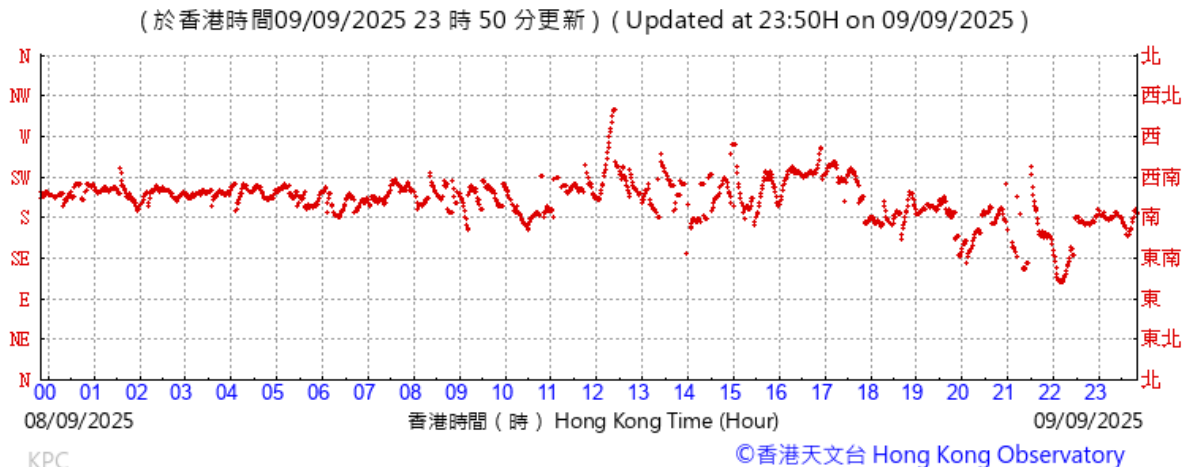
Tempearture/Humidity:



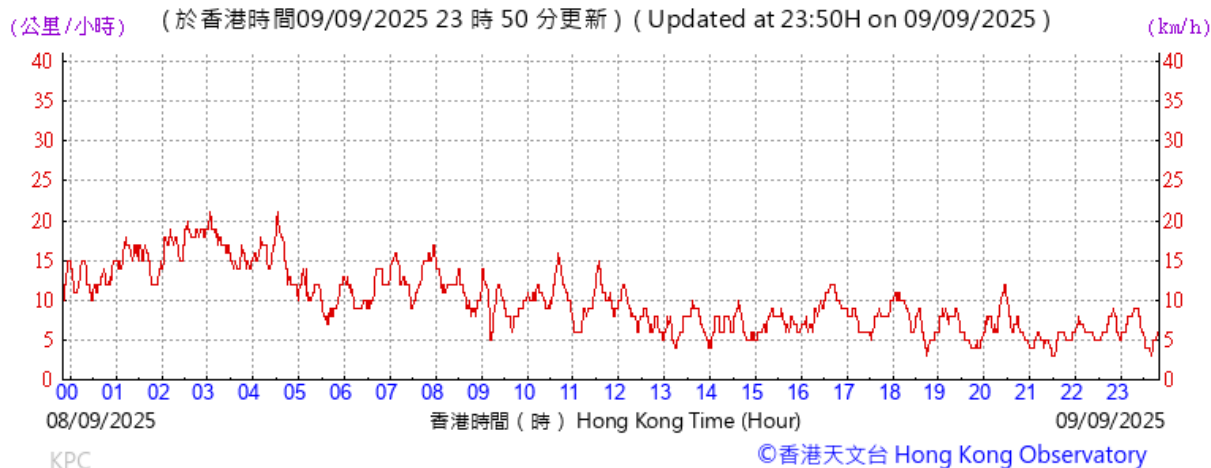
Pressure:



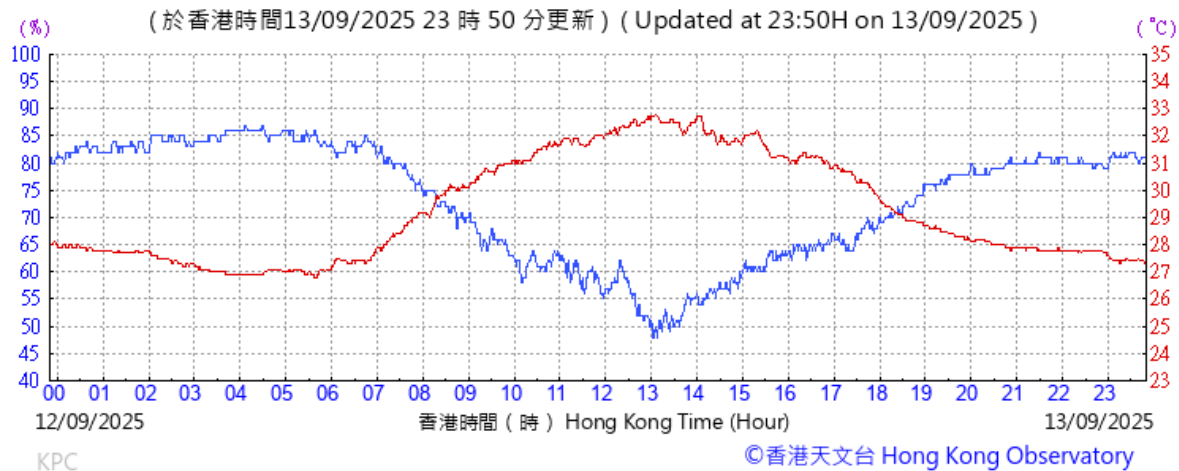
Wind Direction:



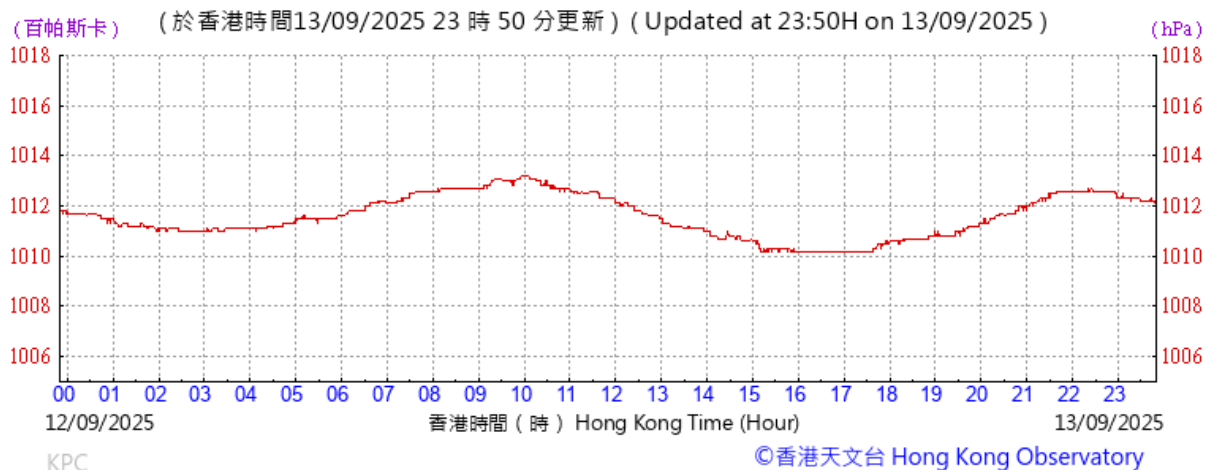
Wind Speed:



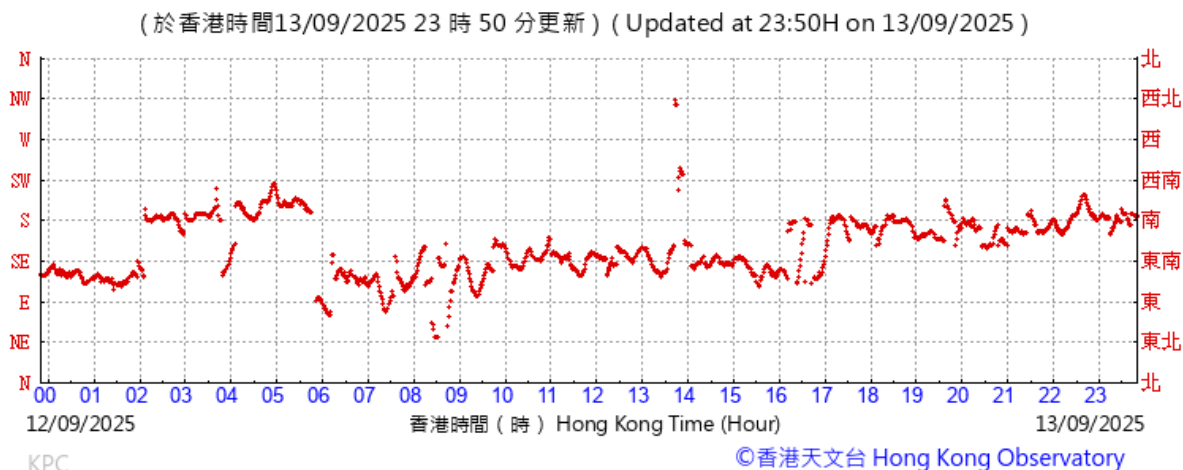
Tempearture/Humidity:



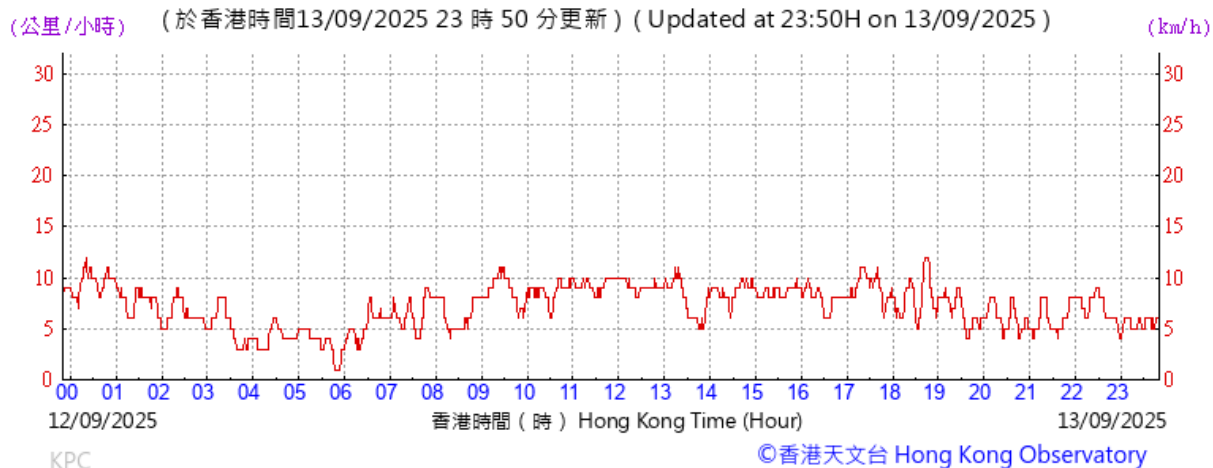
Pressure:



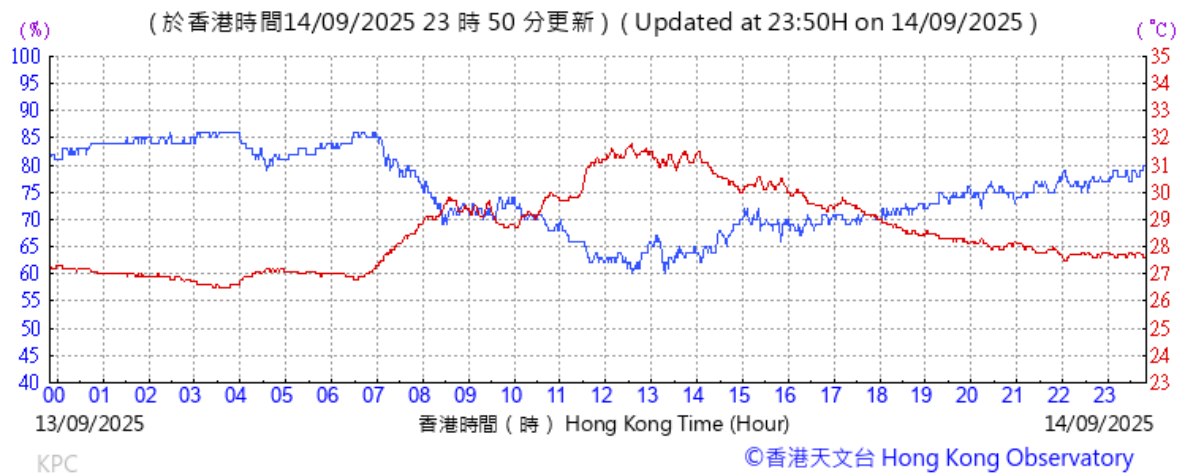
Wind Direction:



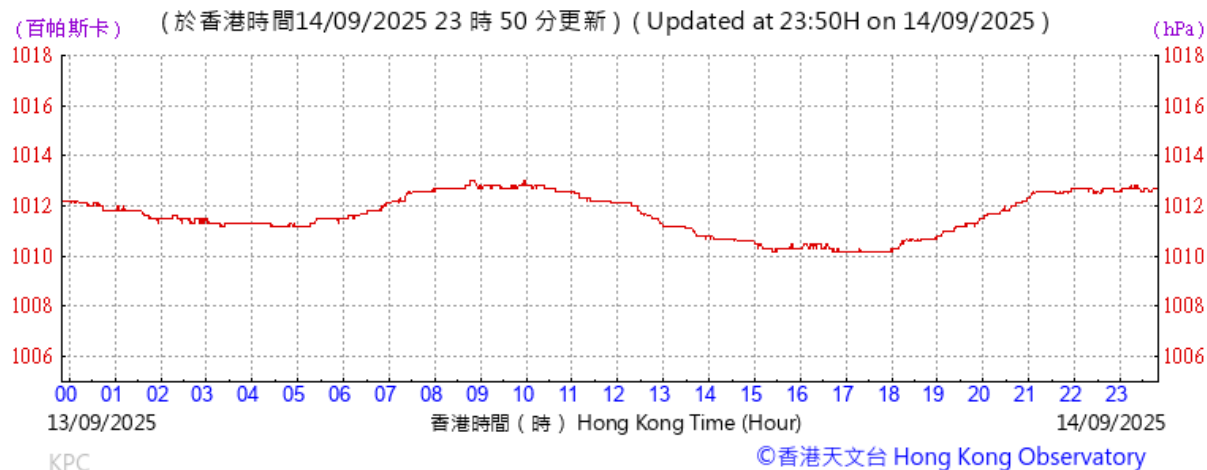
Wind Speed:



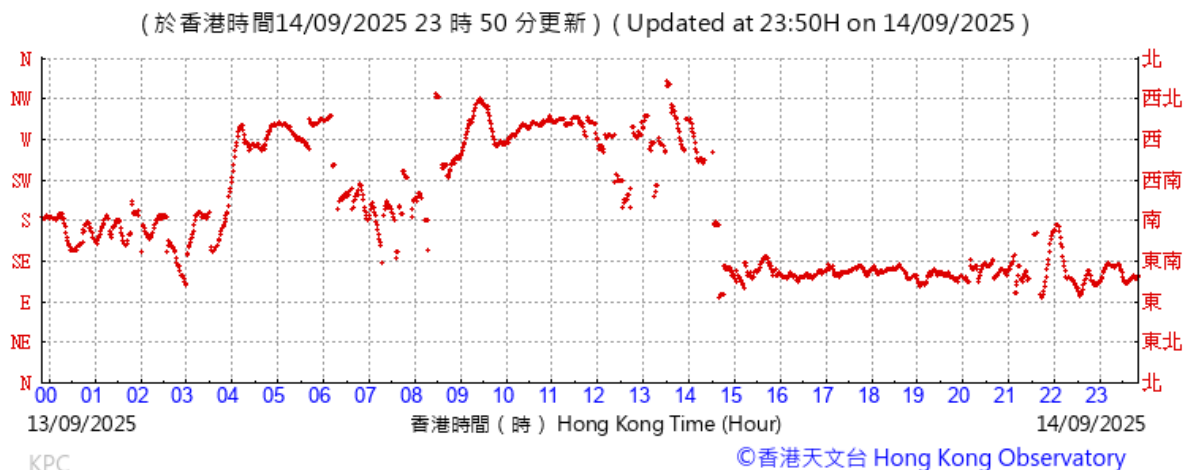
Temperature/Humidity:



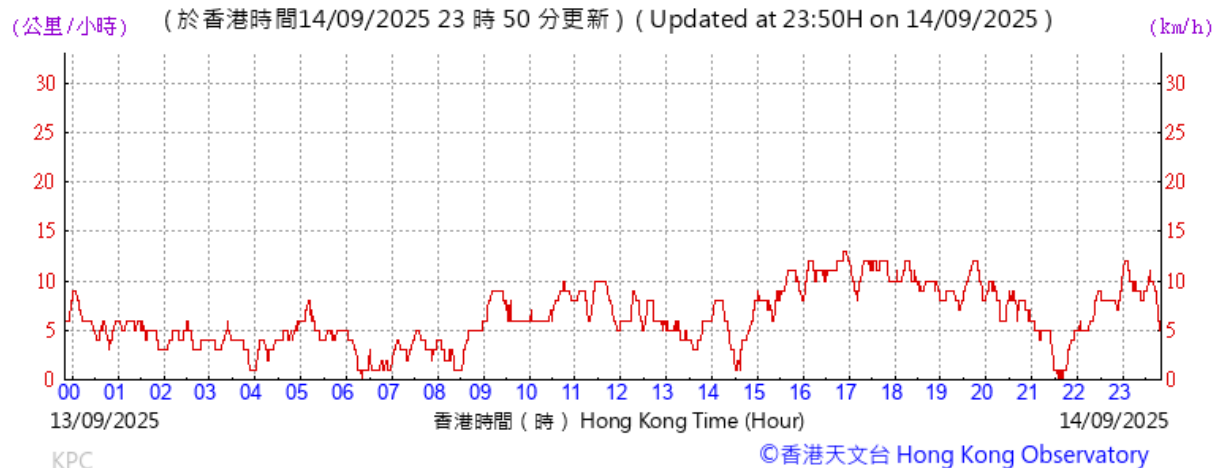
Pressure:



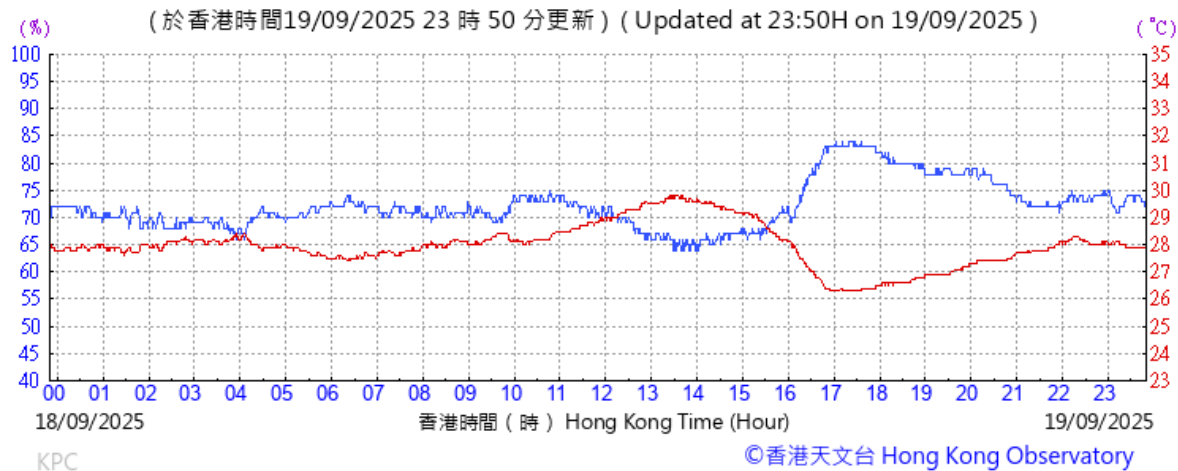
Wind Direction:



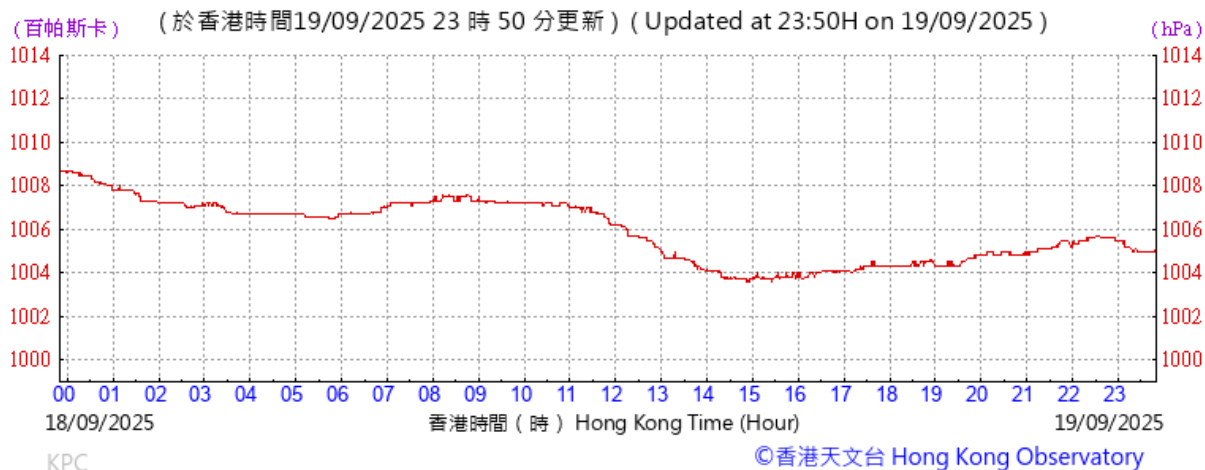
Wind Speed:



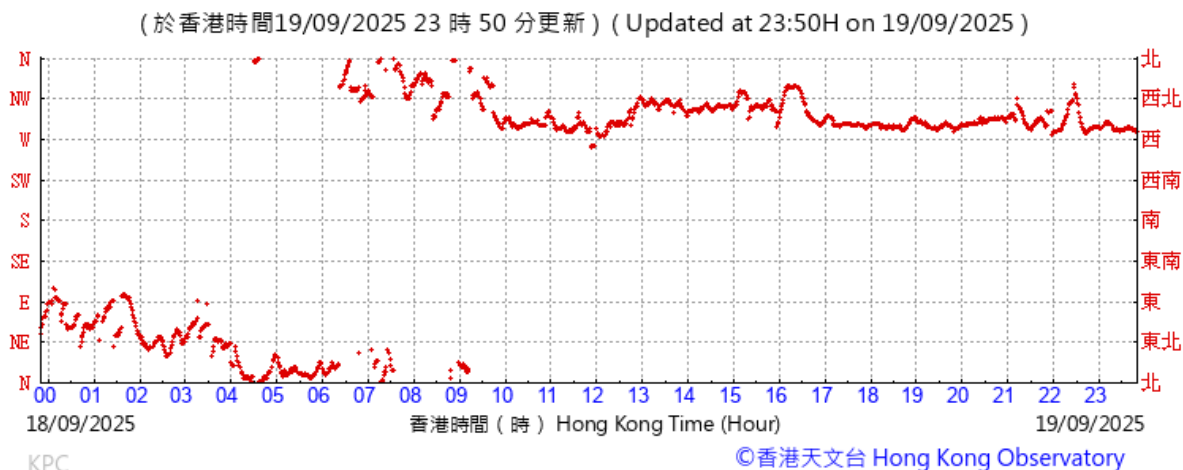
Tempearture/Humidity:



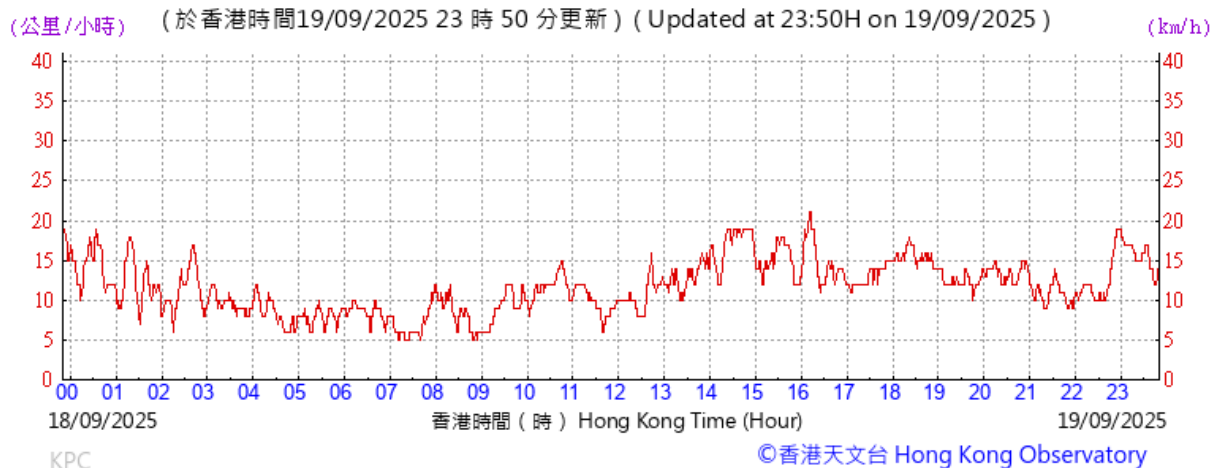
Pressure:



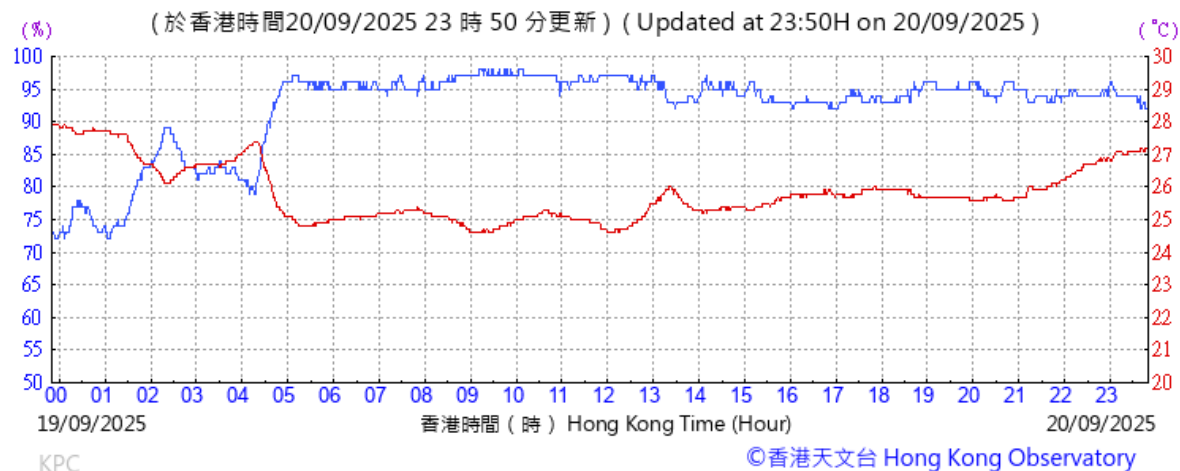
Wind Direction:



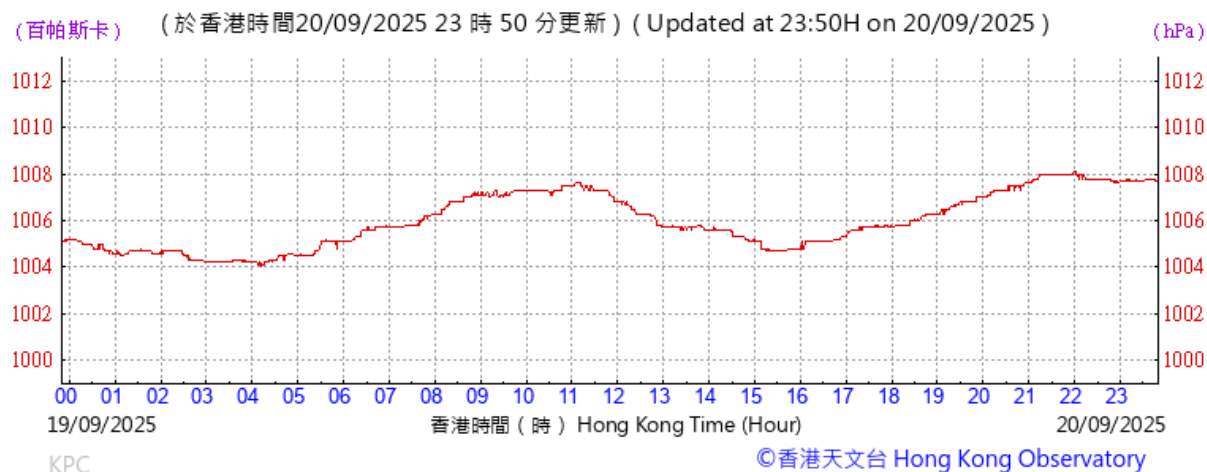
Wind Speed:



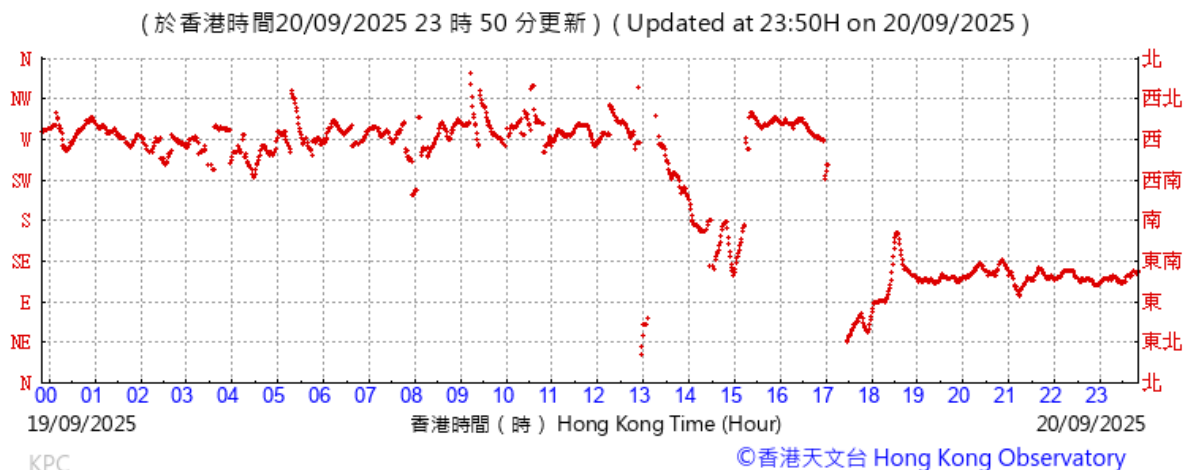
Temperature/Humidity:



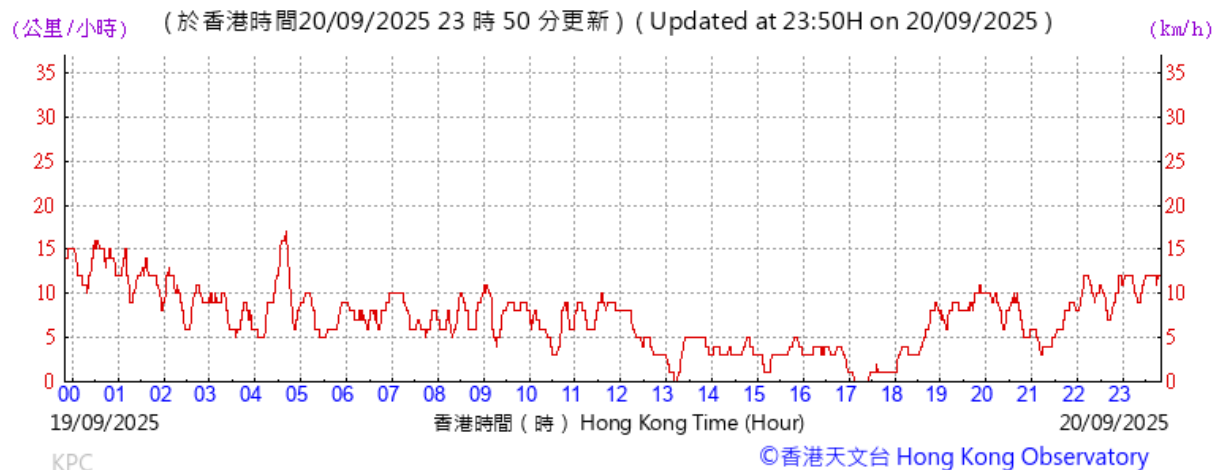
Pressure:



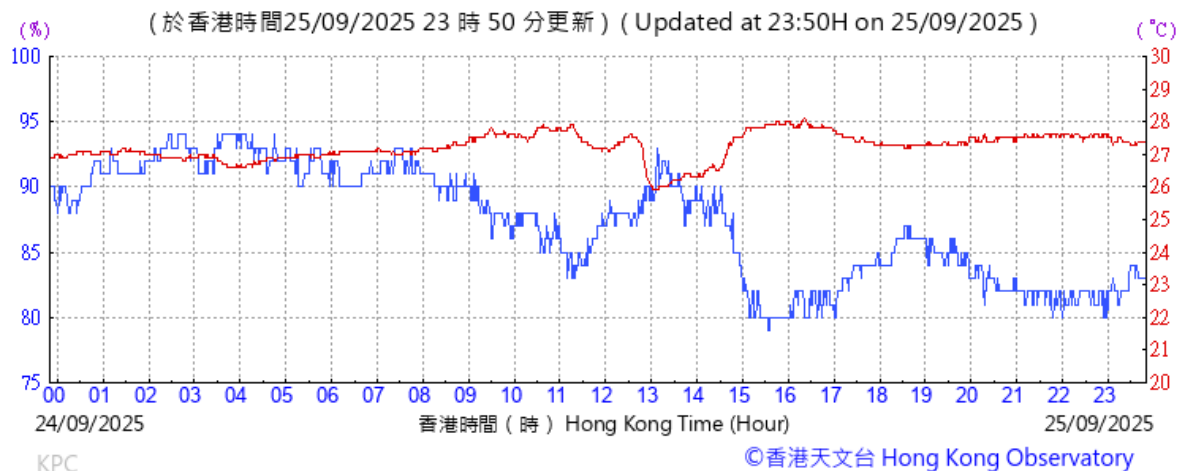
Wind Direction:



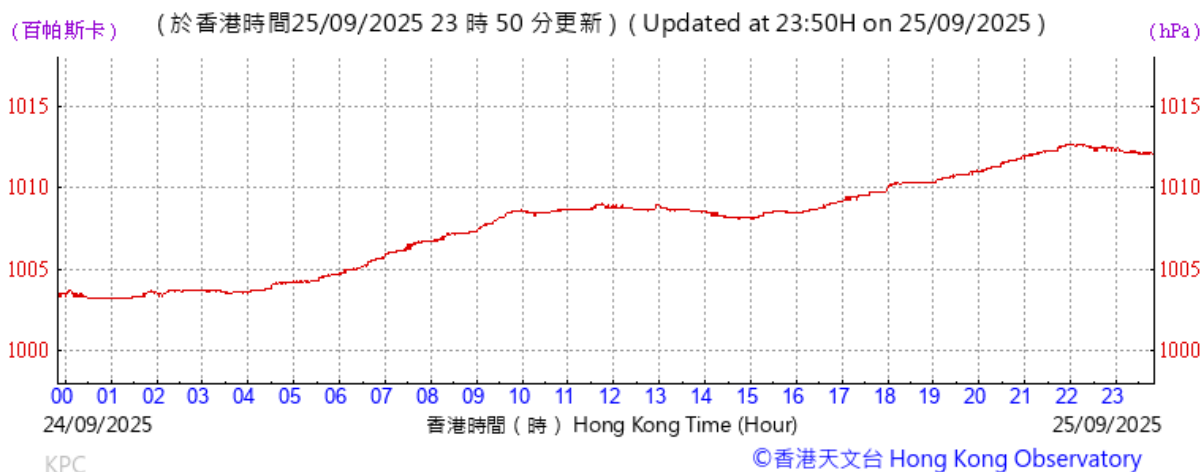
Wind Speed:



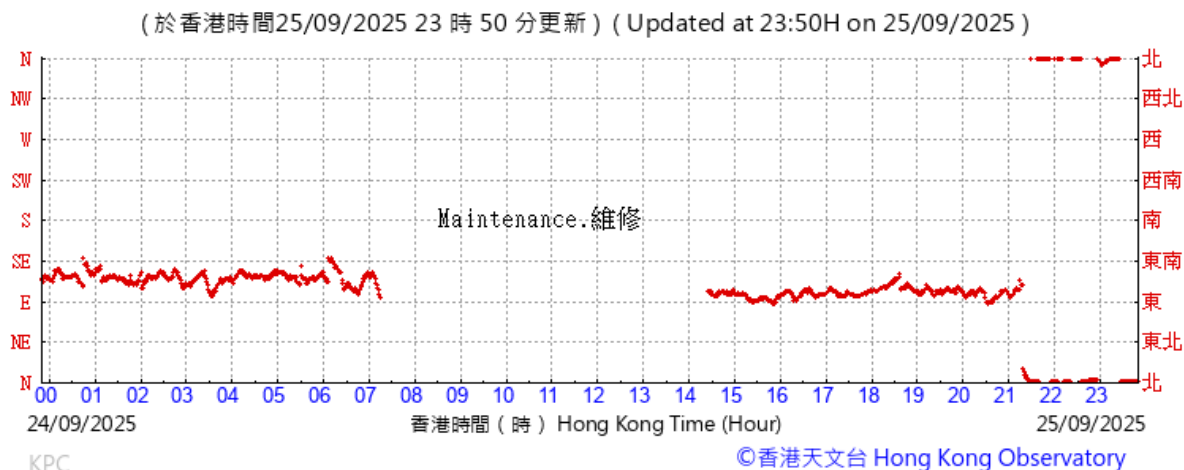
Temperature/Humidity:



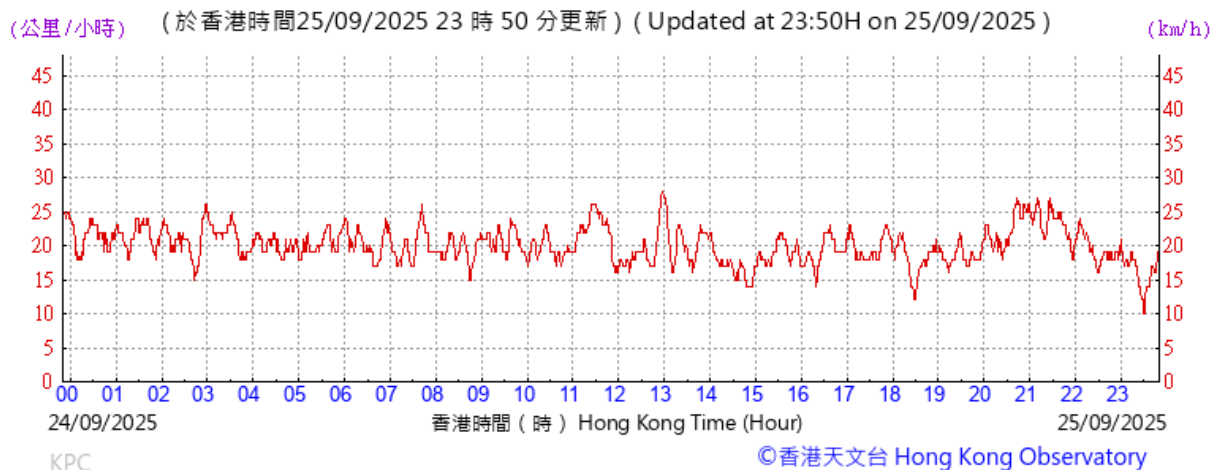
Pressure:



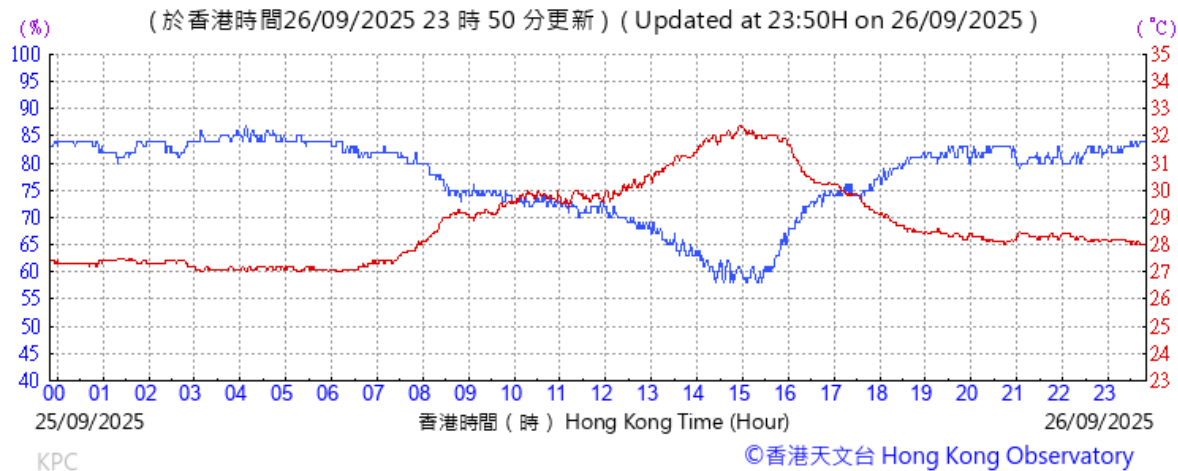
Wind Direction:



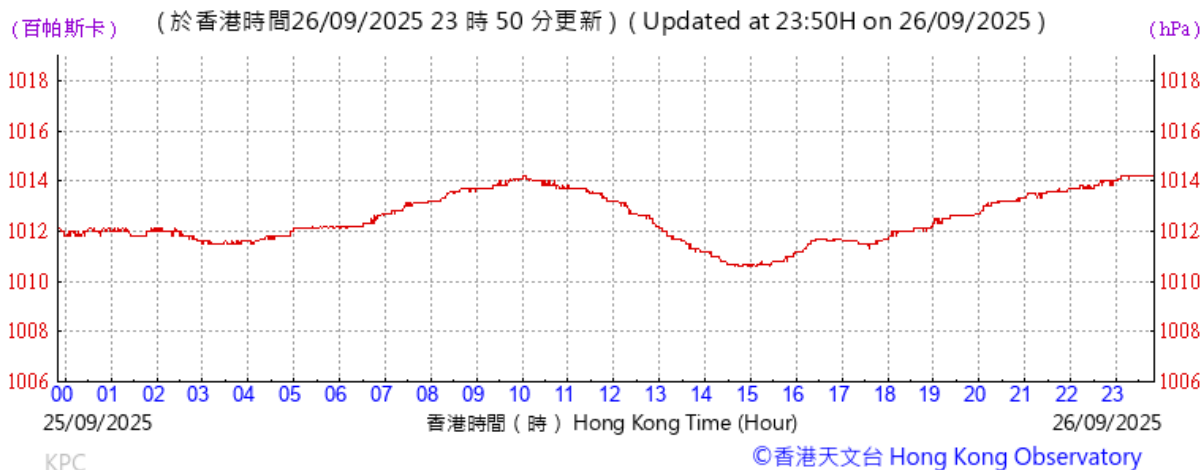
Wind Speed:



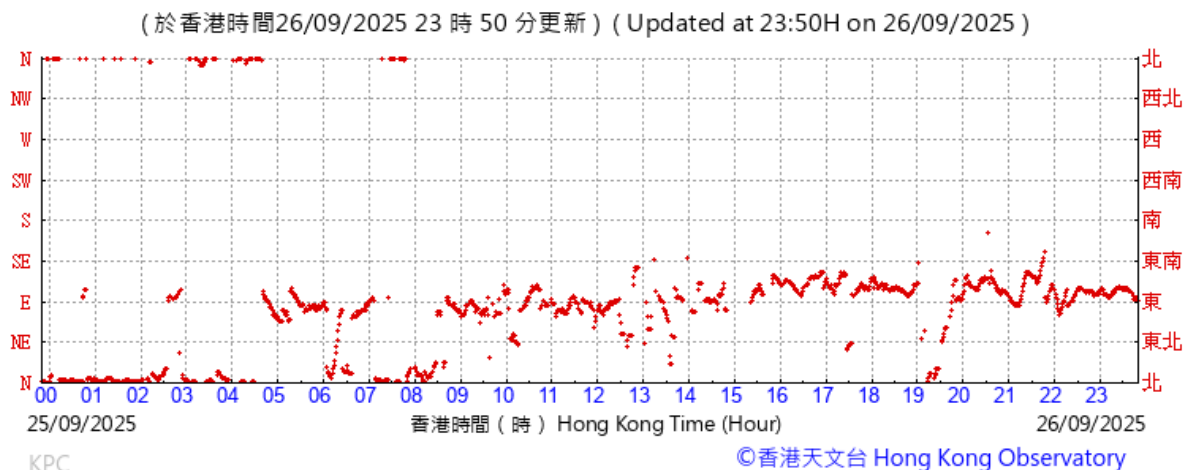
Temperature/Humidity:



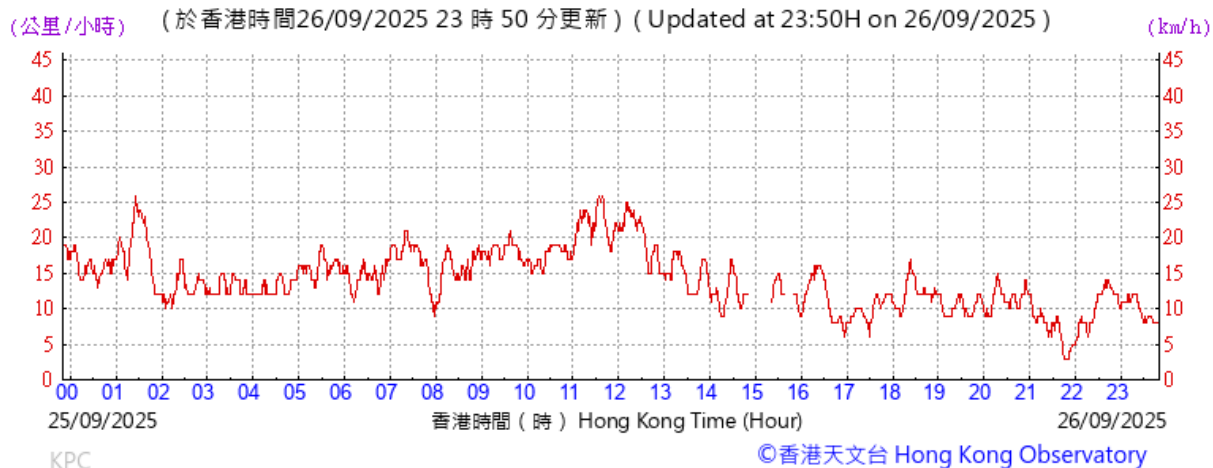
Pressure:



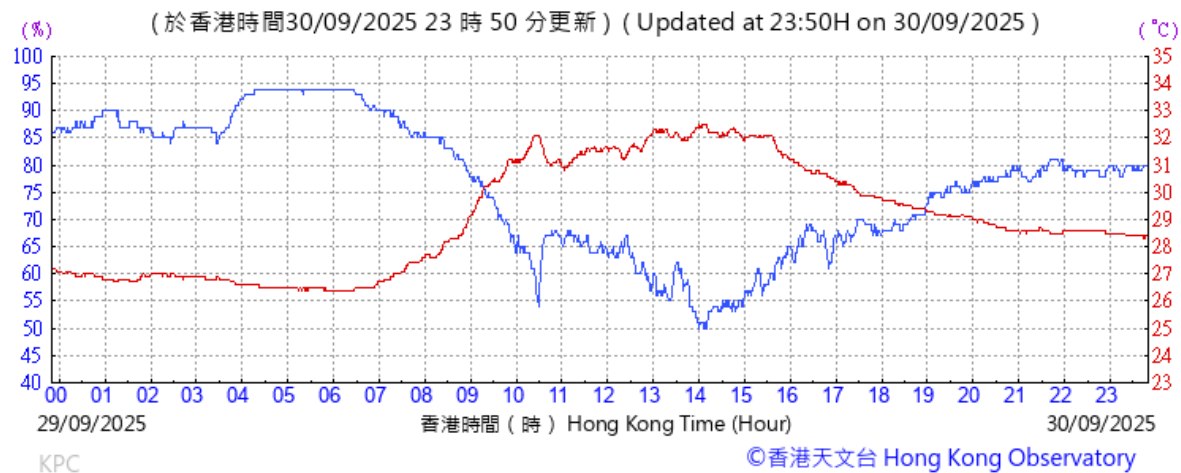
Wind Direction:



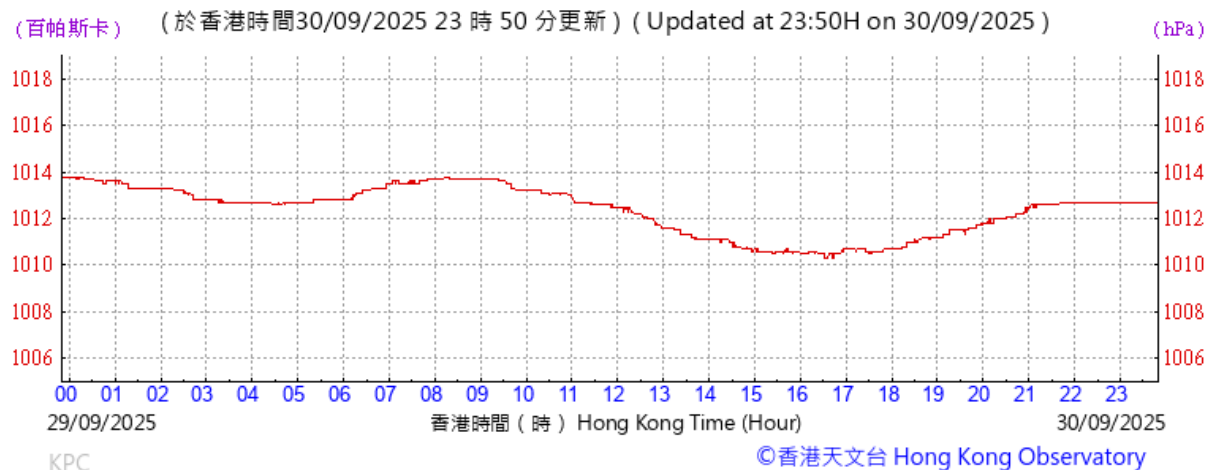
Wind Speed:



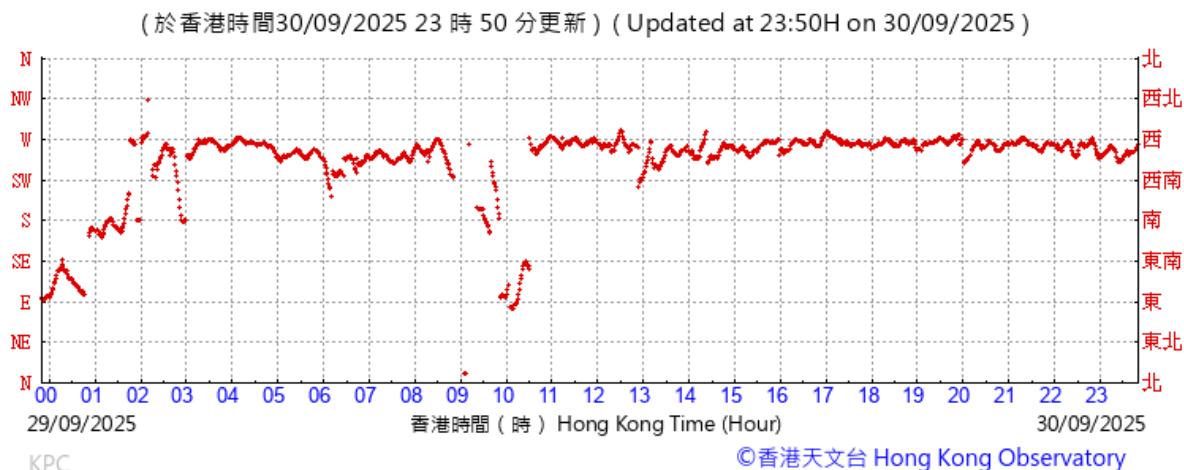
Temperature/Humidity:



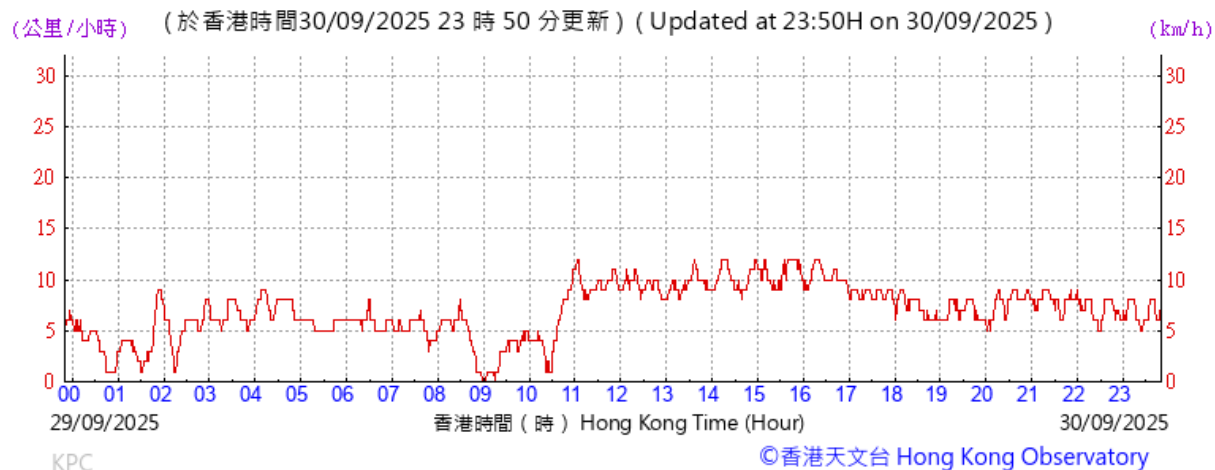
Pressure:



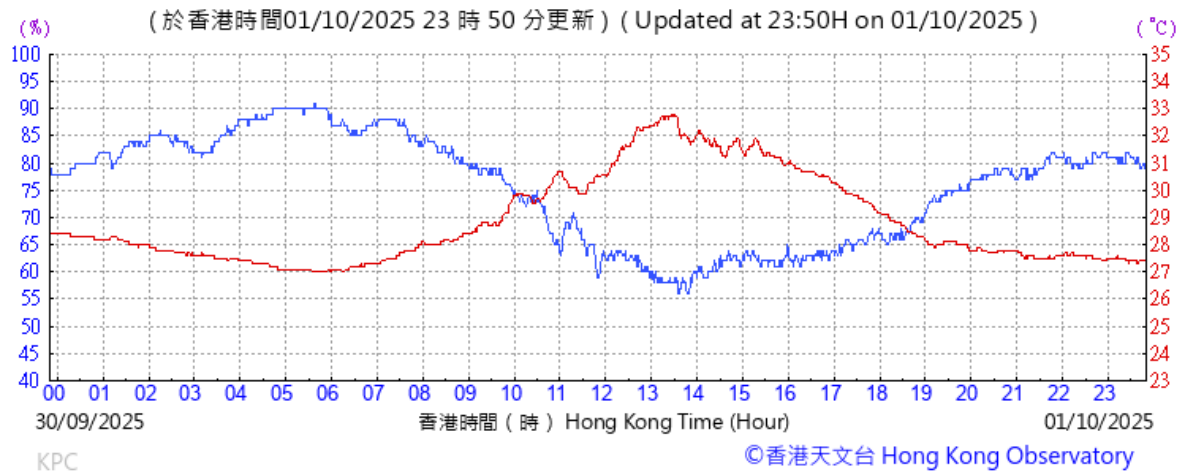
Wind Direction:



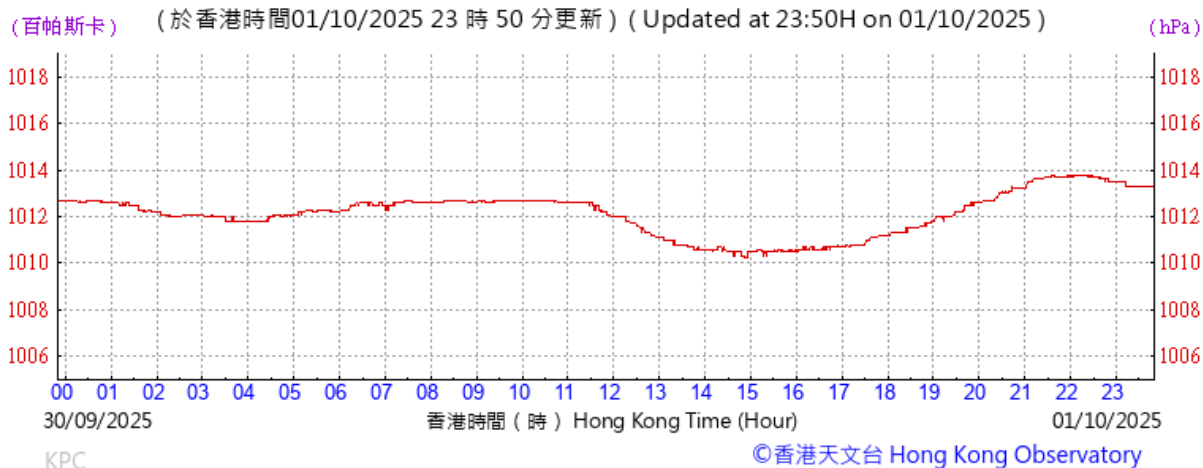
Wind Speed:



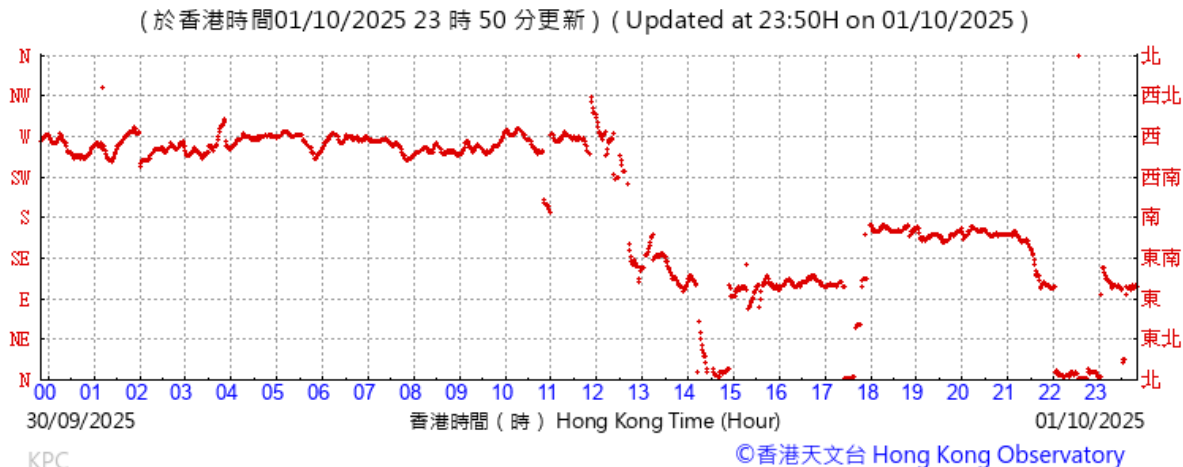
Tempearture/Humidity:



Pressure:



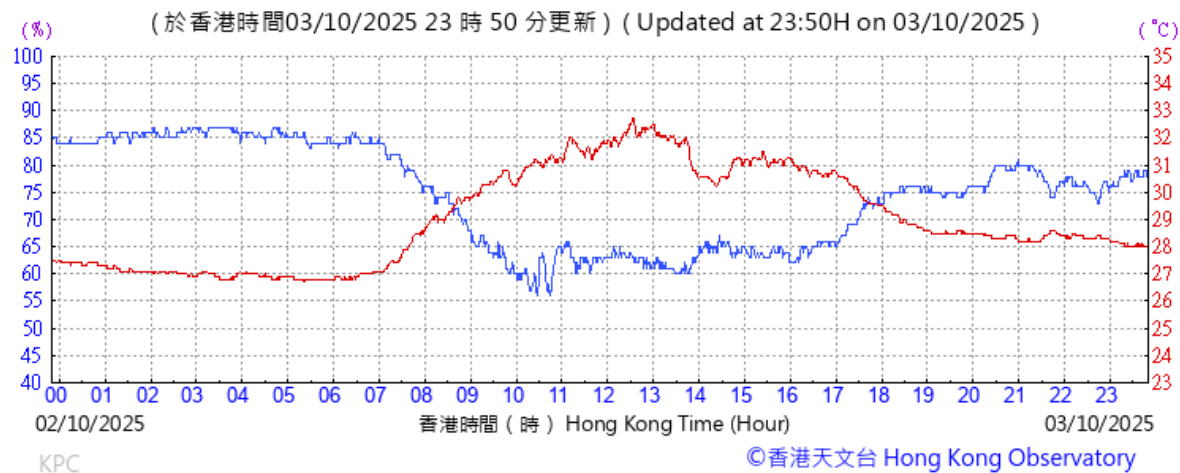
Wind Direction:



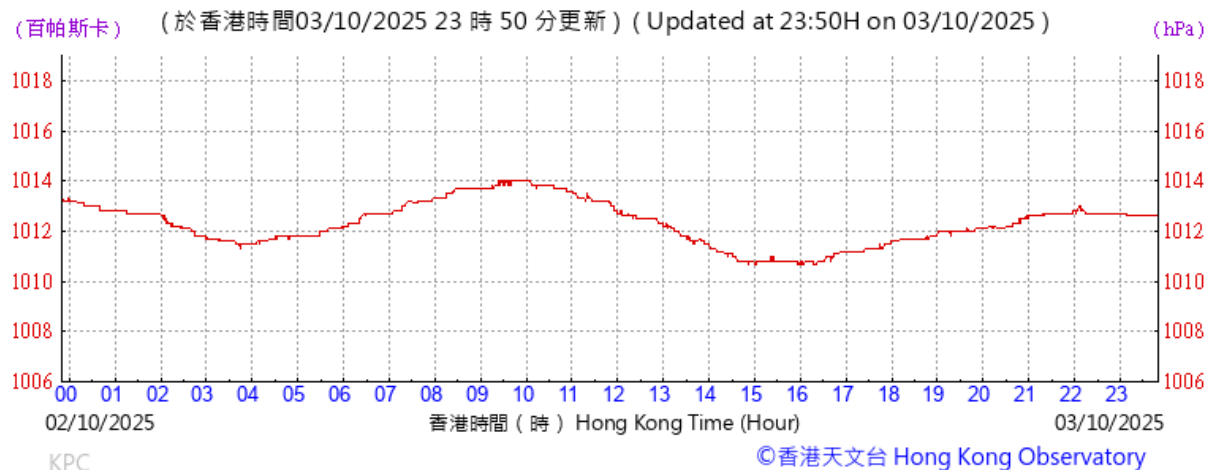
Wind Speed:



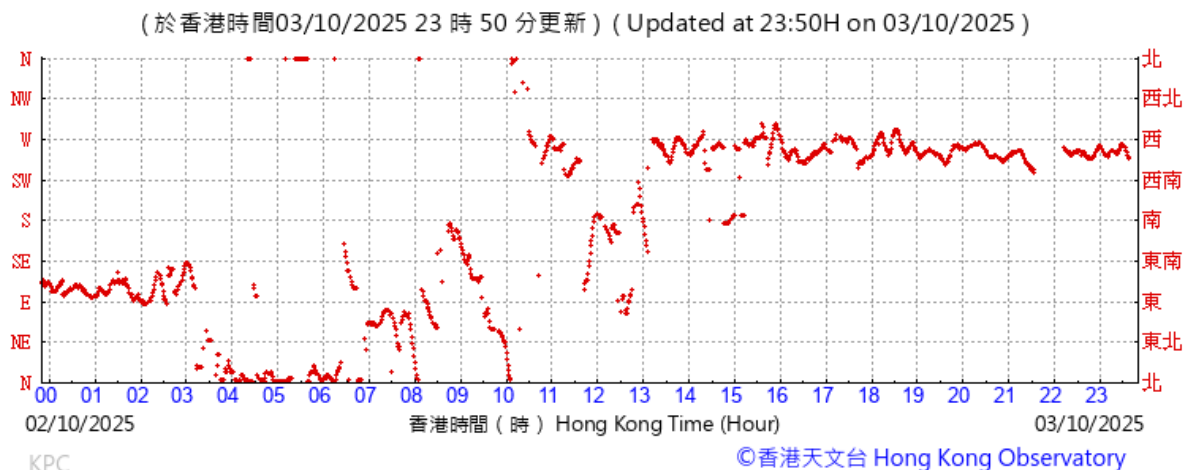
Temperature/Humidity:



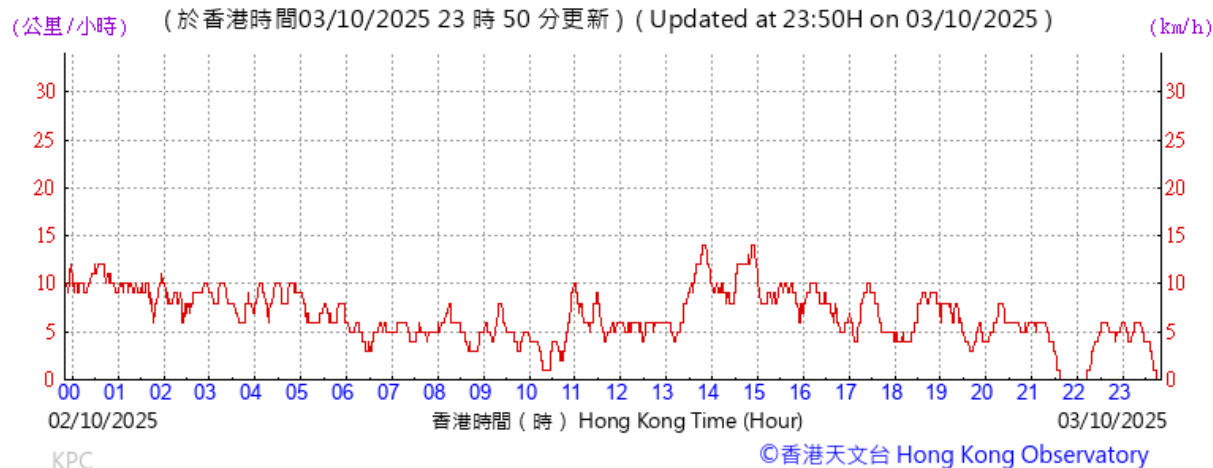
Pressure:



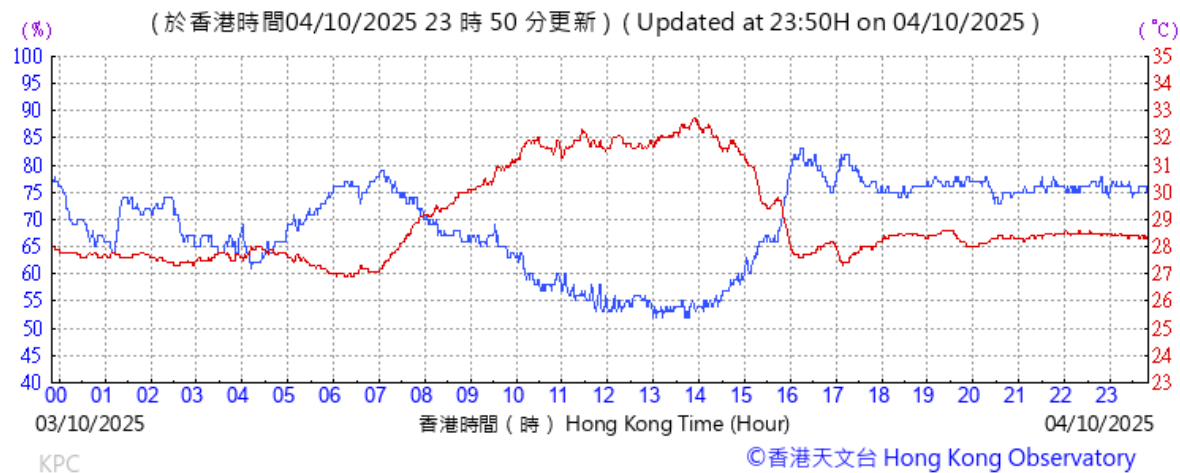
Wind Direction:



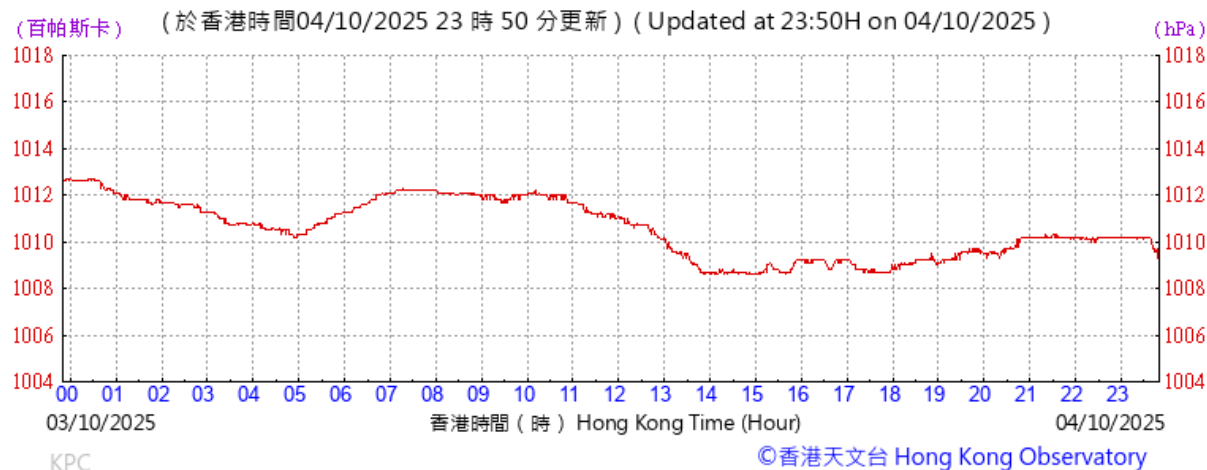
Wind Speed:



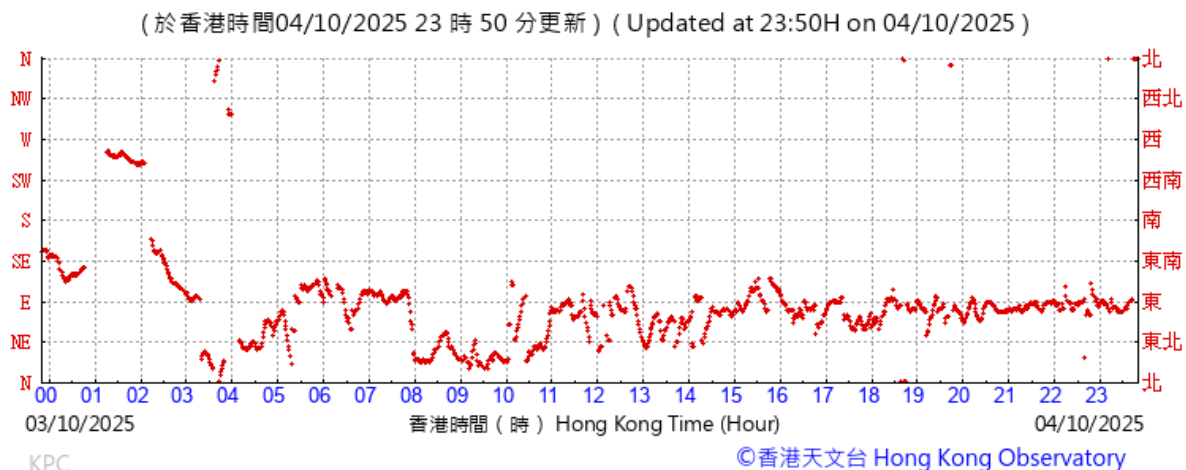
Temperature/Humidity:



Pressure:



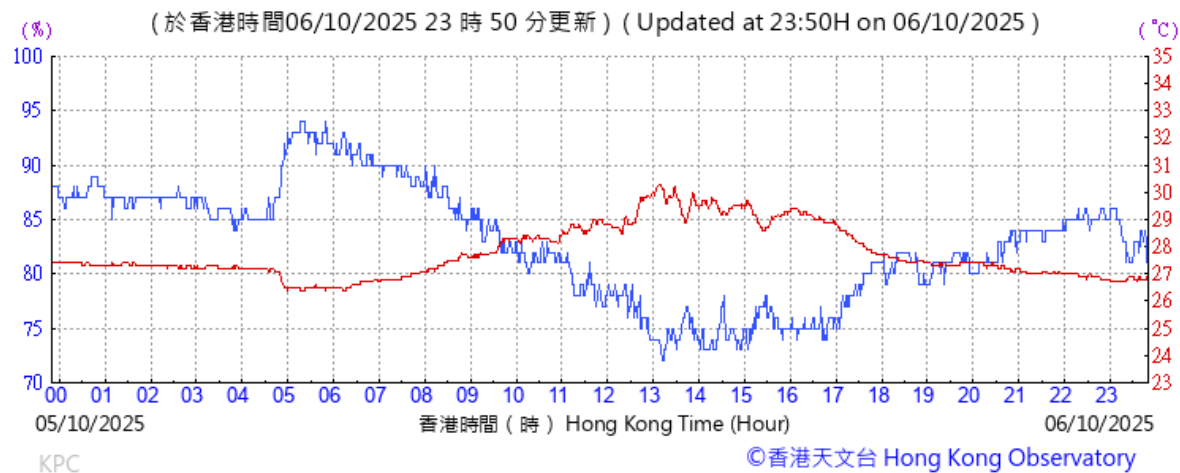
Wind Direction:



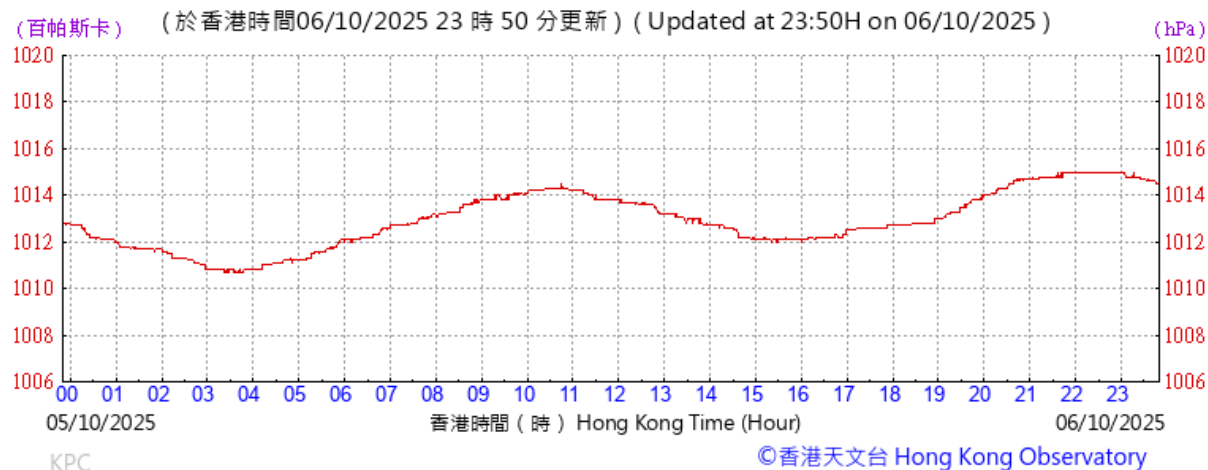
Wind Speed:



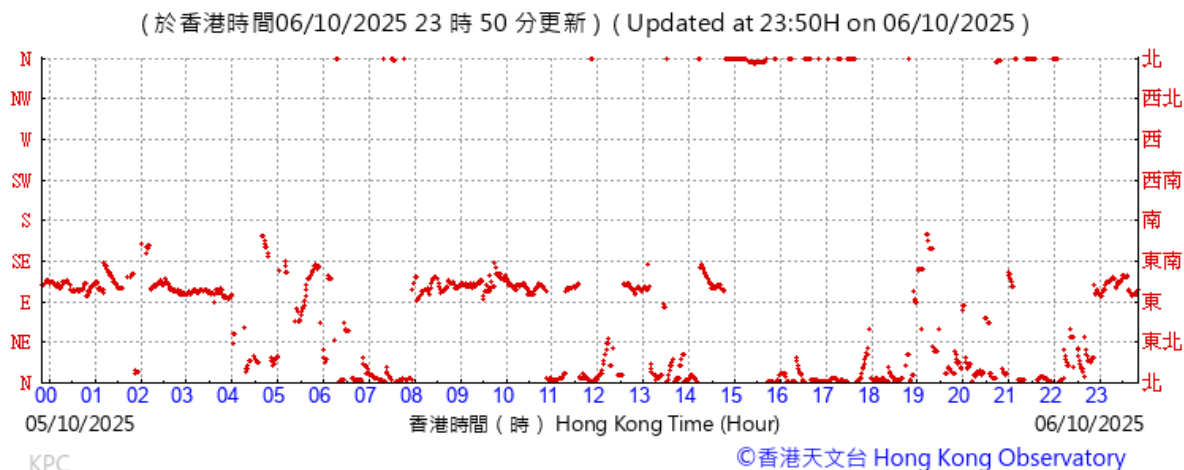
Temperature/Humidity:



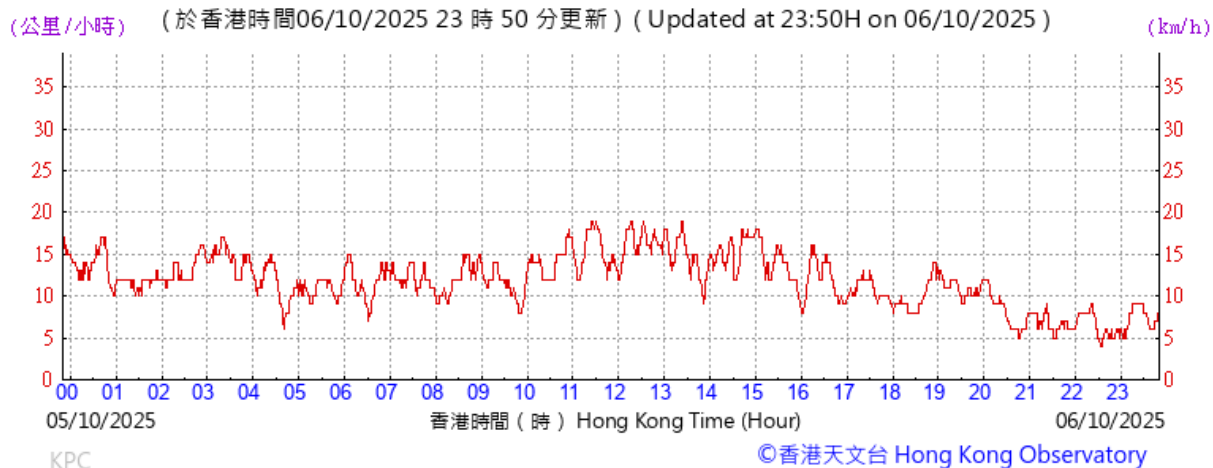
Pressure:



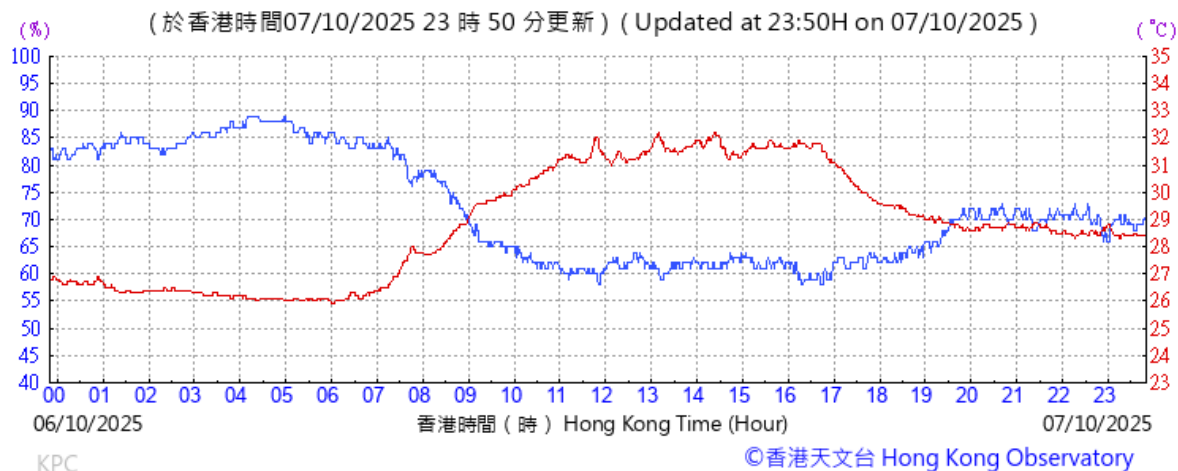
Wind Direction:



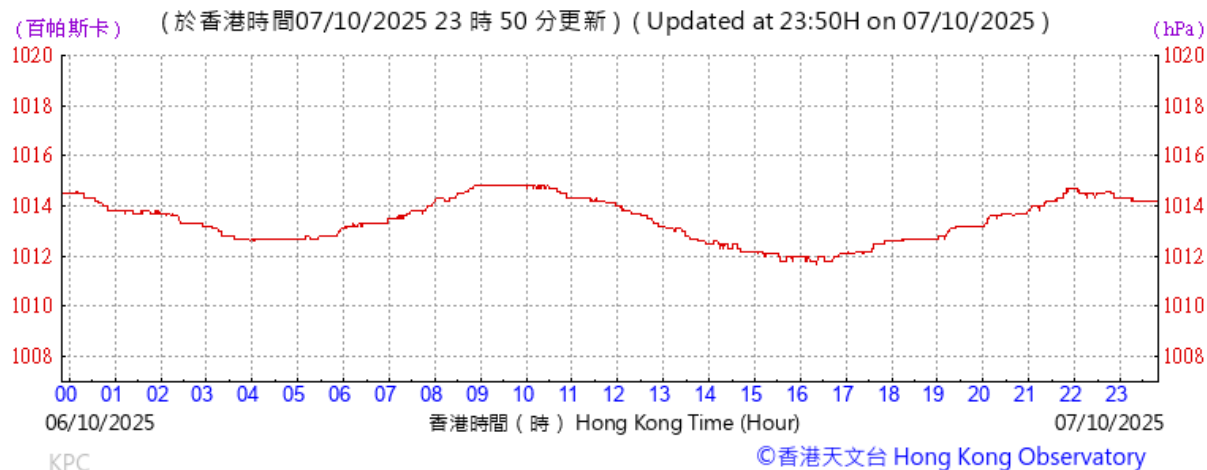
Wind Speed:



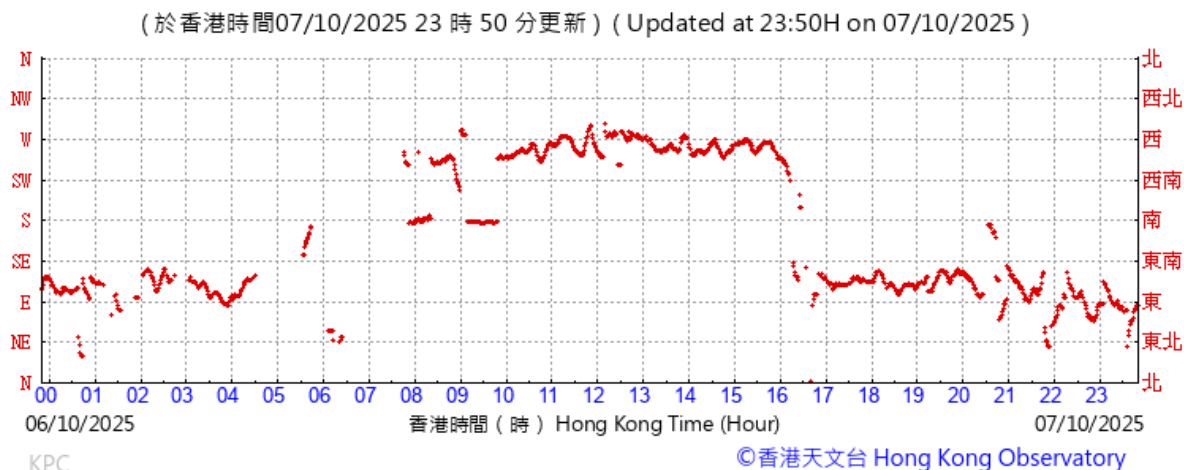
Temperature/Humidity:



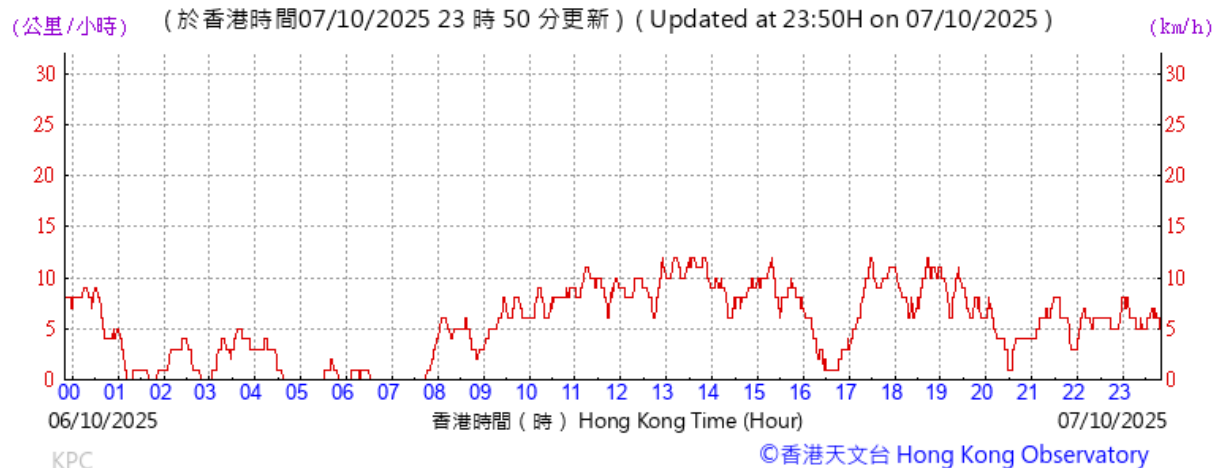
Pressure:



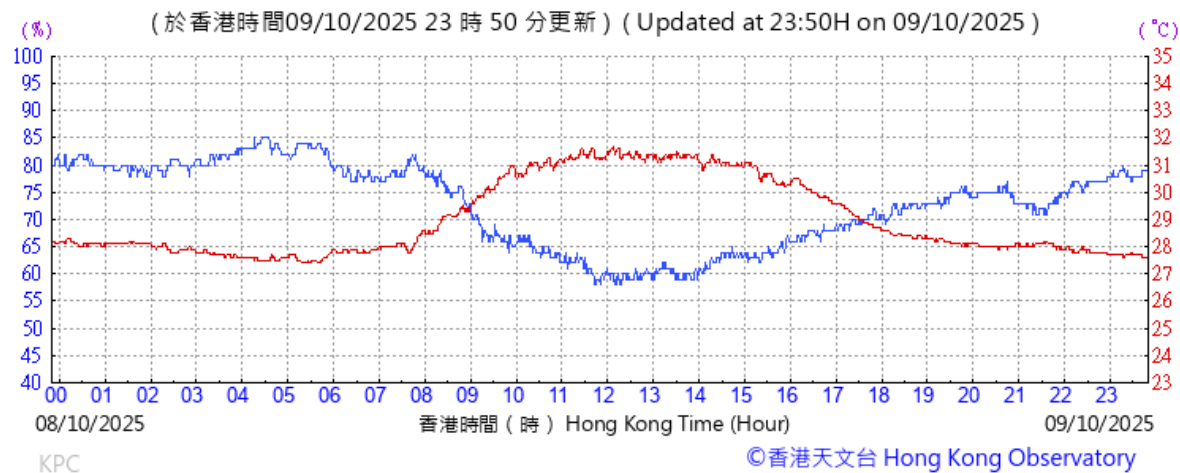
Wind Direction:



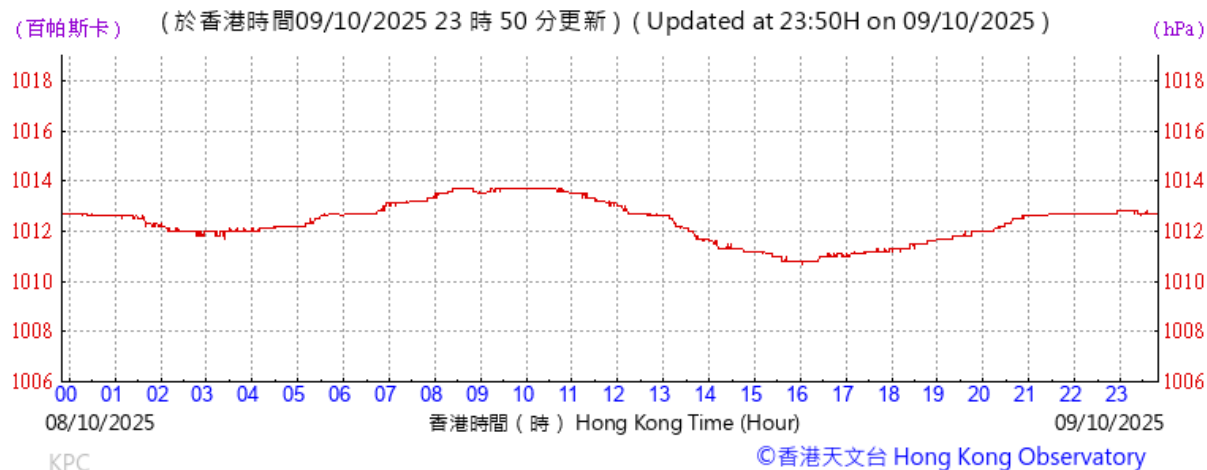
Wind Speed:



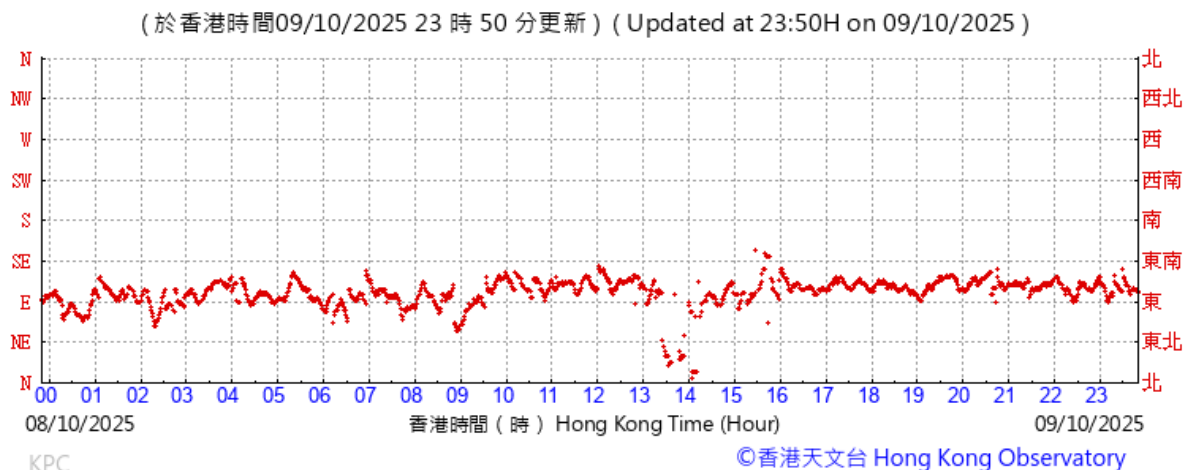
Temperature/Humidity:



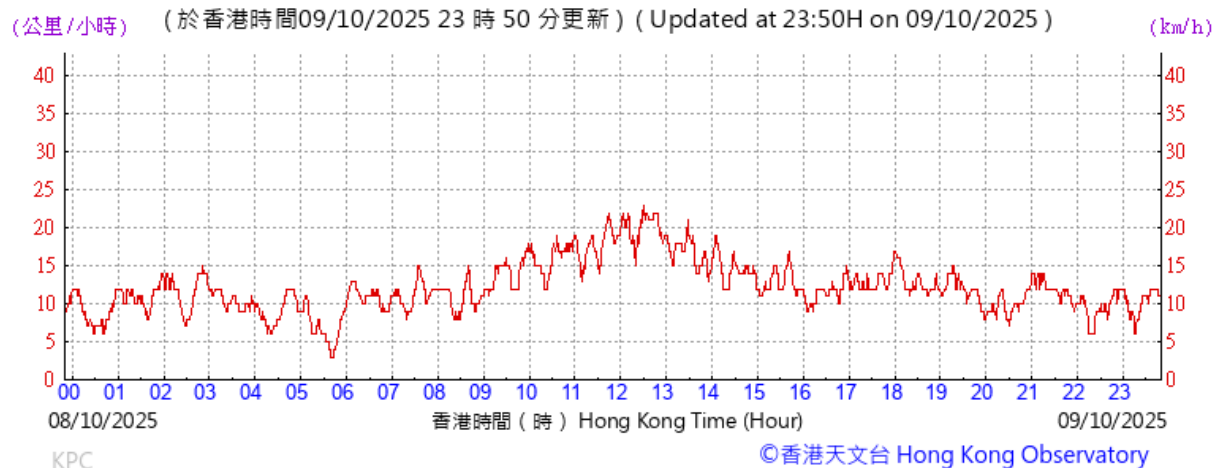
Pressure:



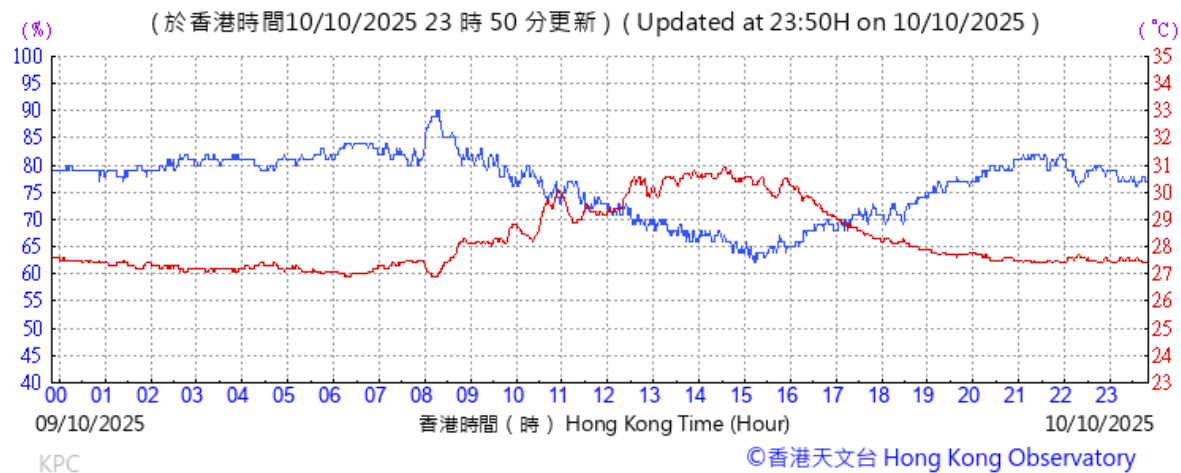
Wind Direction:



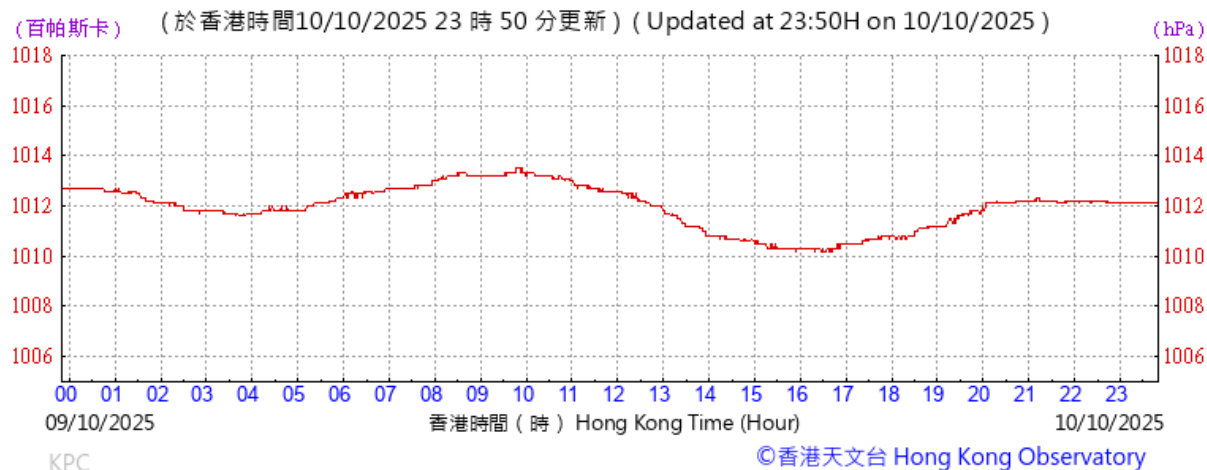
Wind Speed:



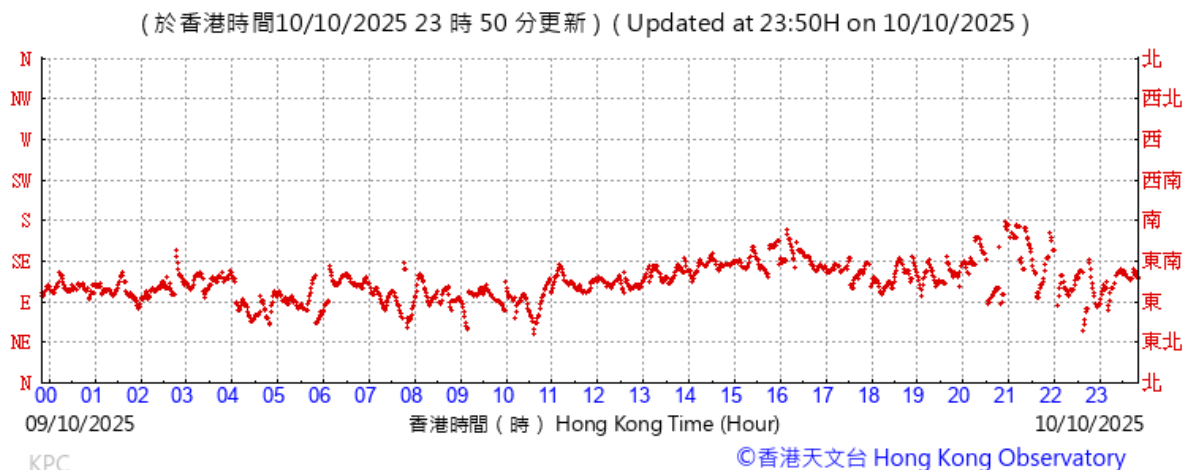
Temperature/Humidity:



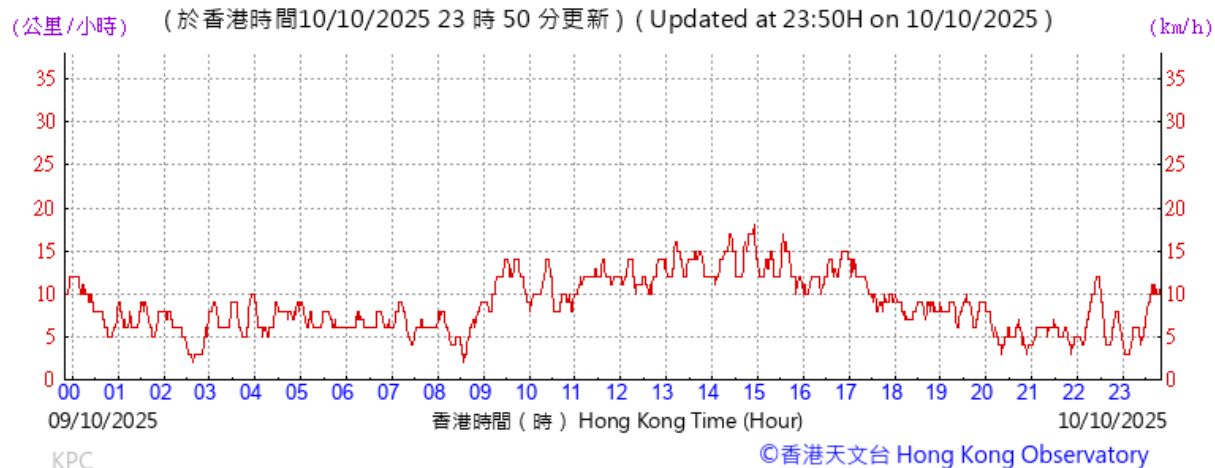
Pressure:



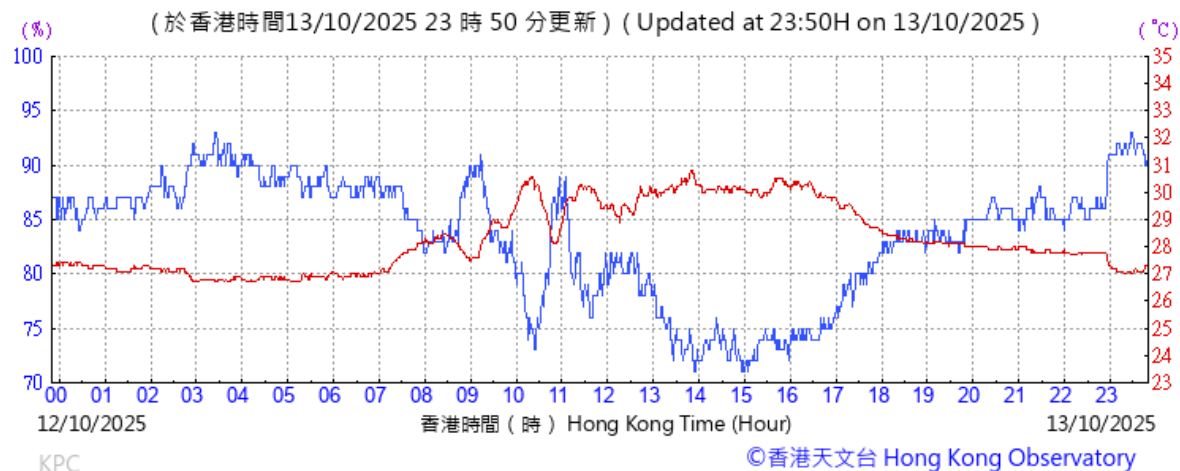
Wind Direction:



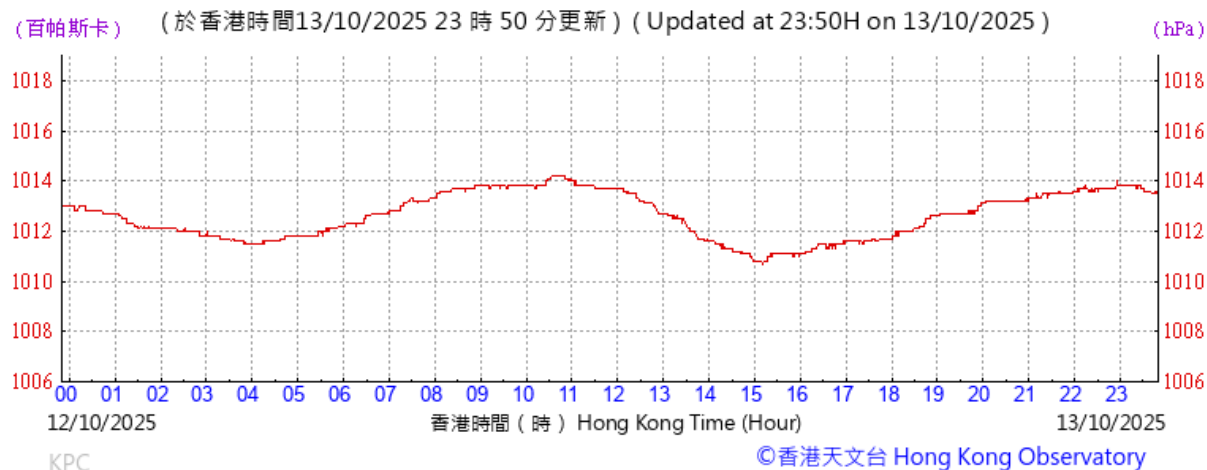
Wind Speed:



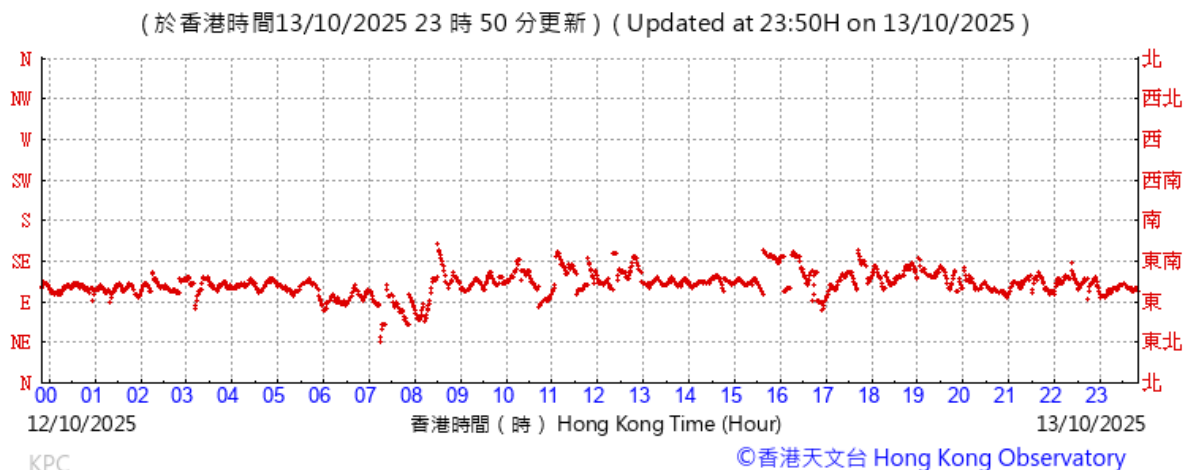
Temperature/Humidity:



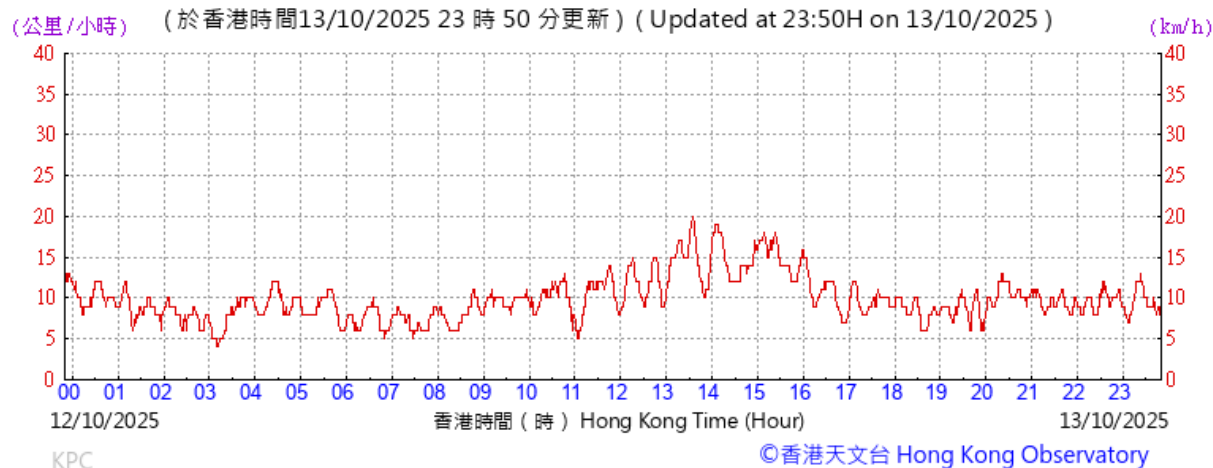
Pressure:



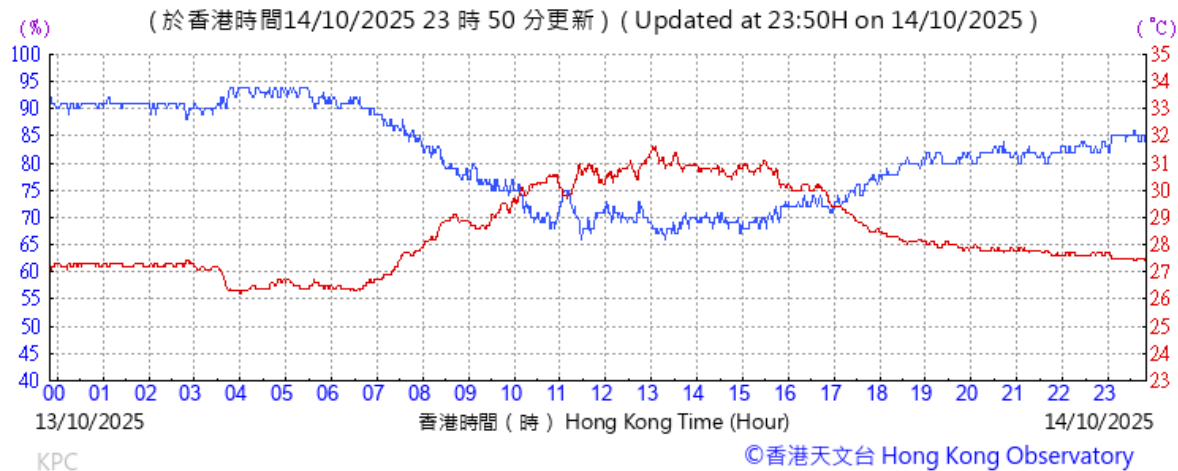
Wind Direction:



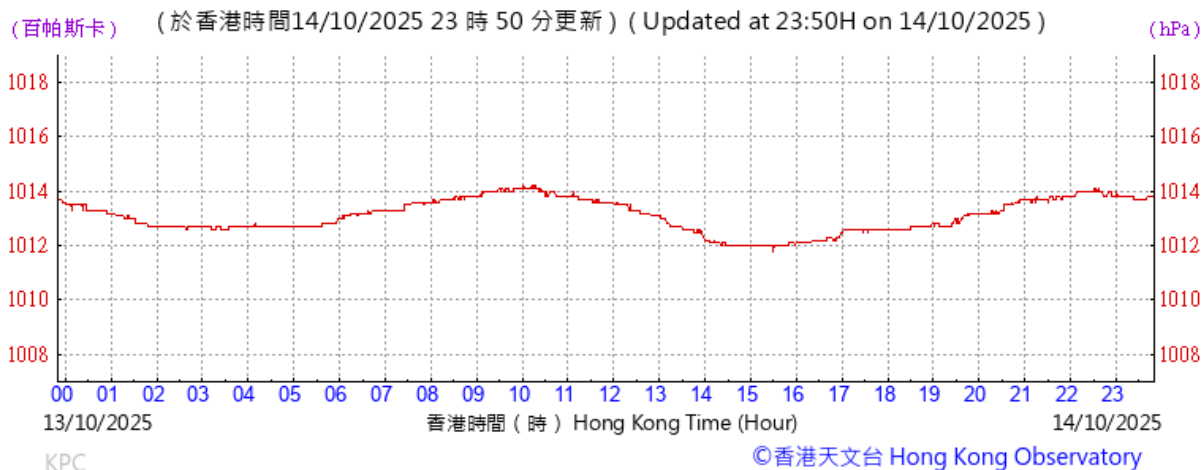
Wind Speed:



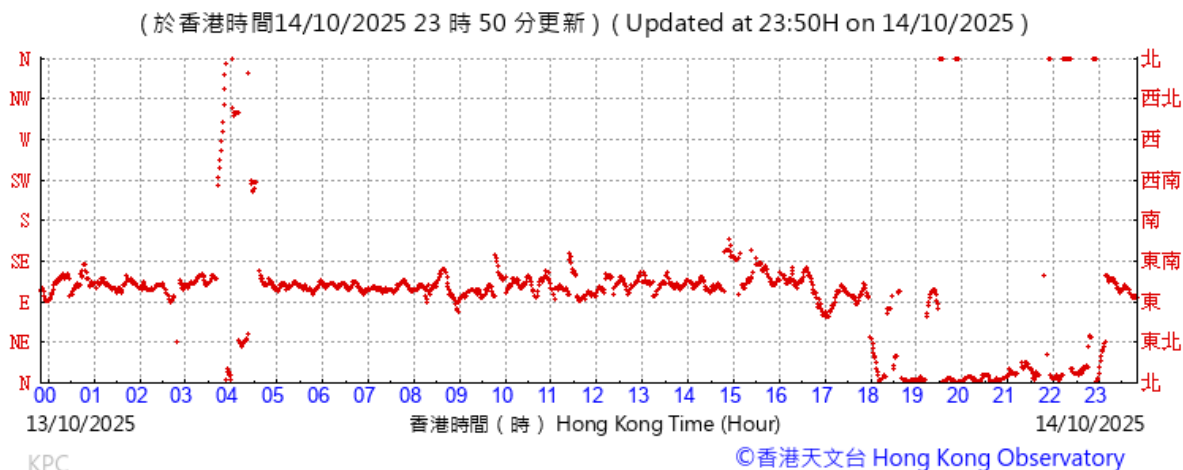
Tempearture/Humidity:



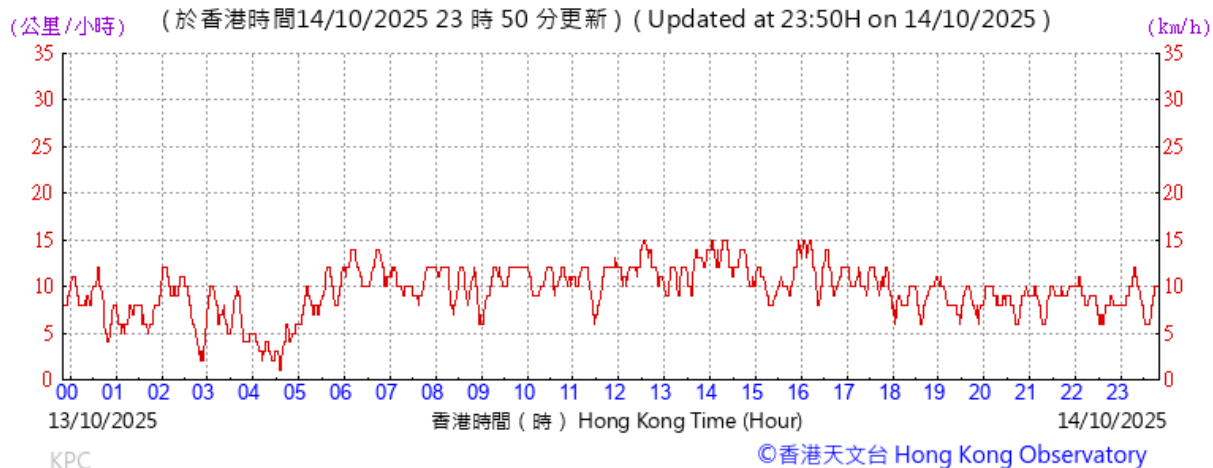
Pressure:



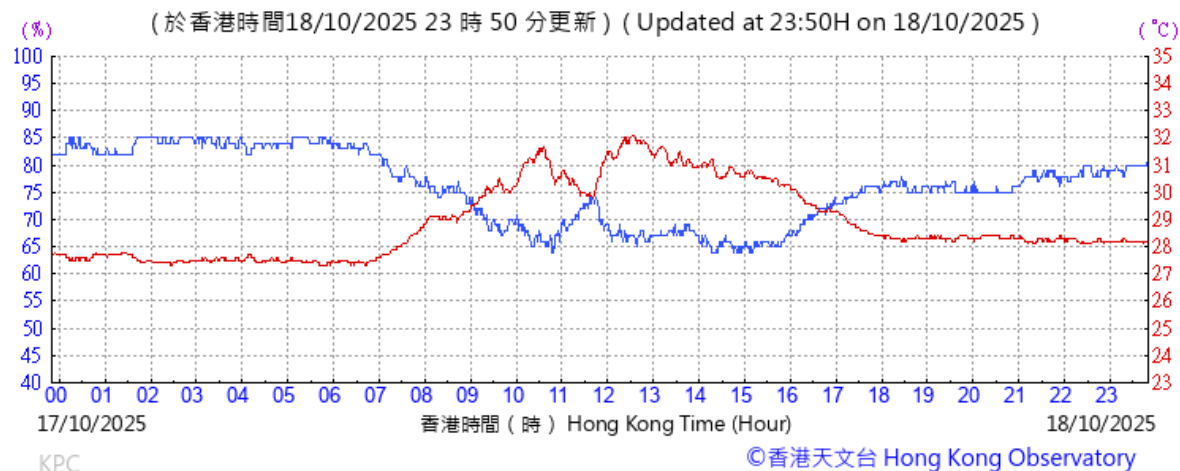
Wind Direction:



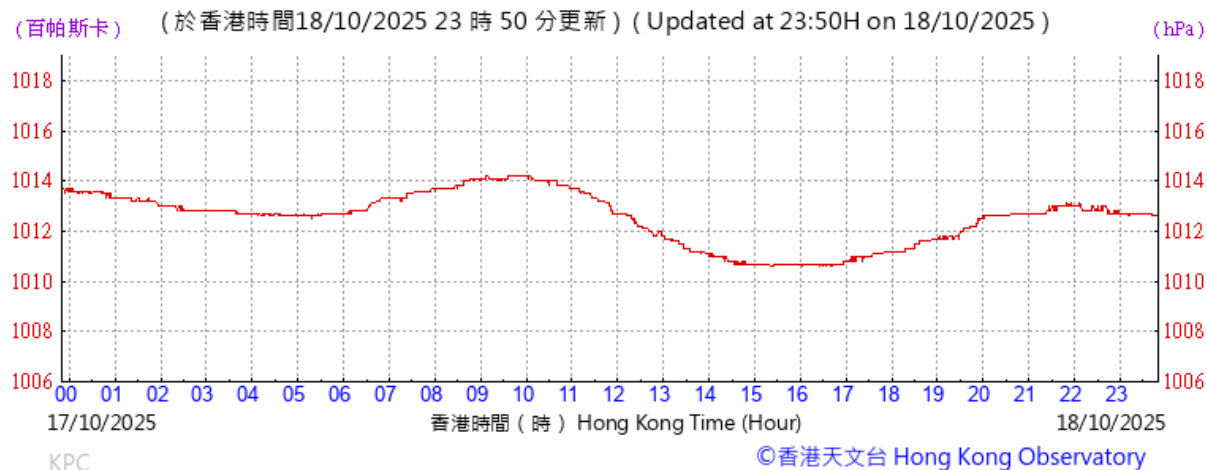
Wind Speed:



Tempearture/Humidity:



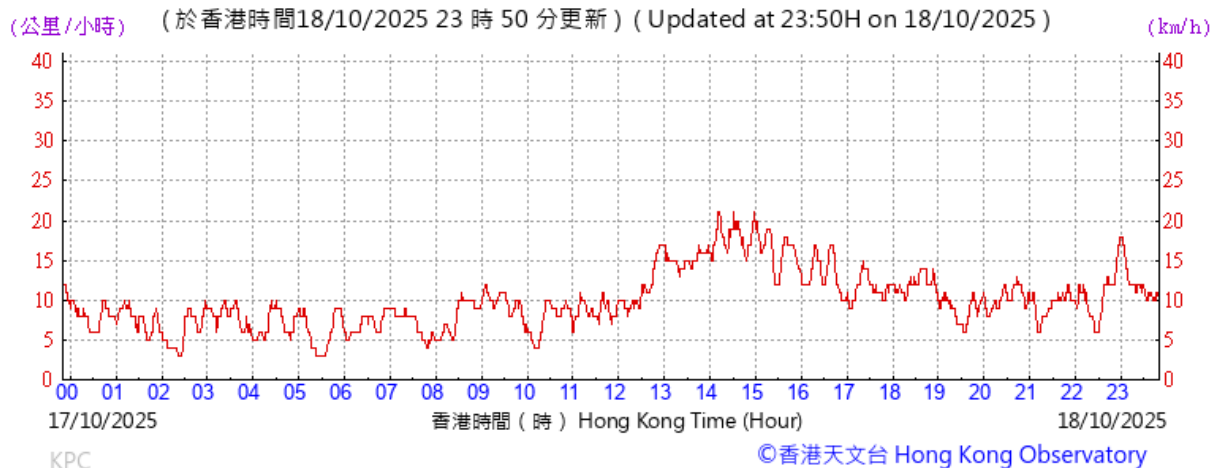
Pressure:



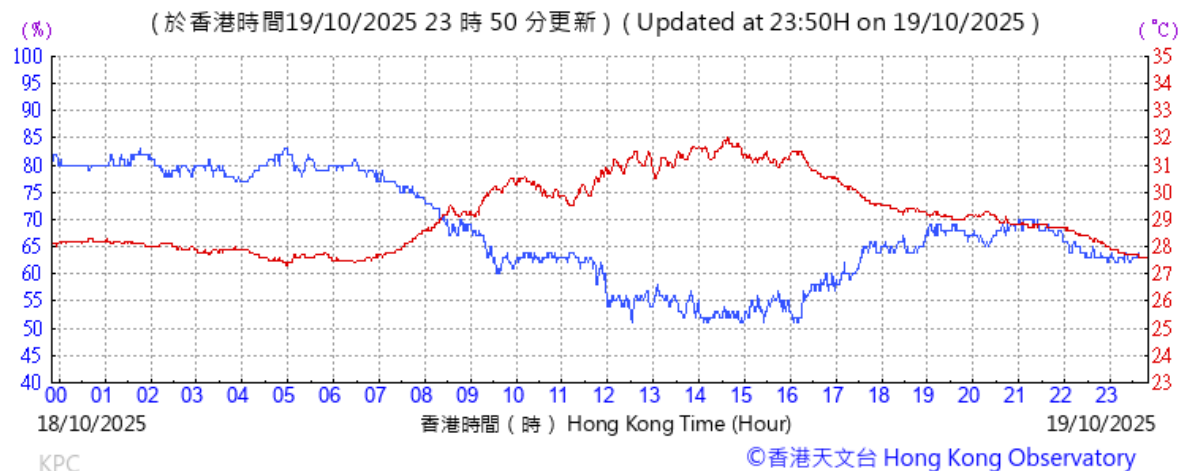
Wind Direction:



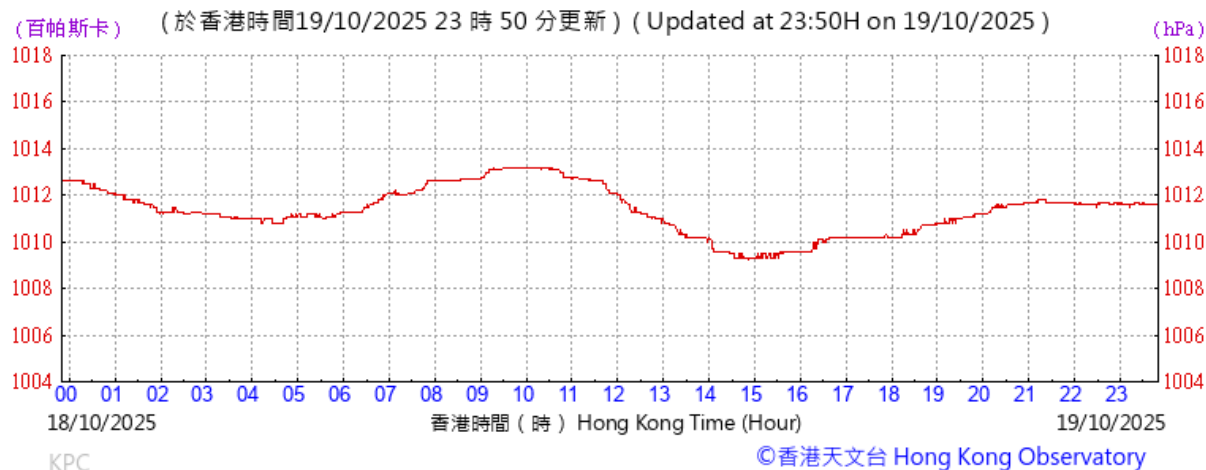
Wind Speed:



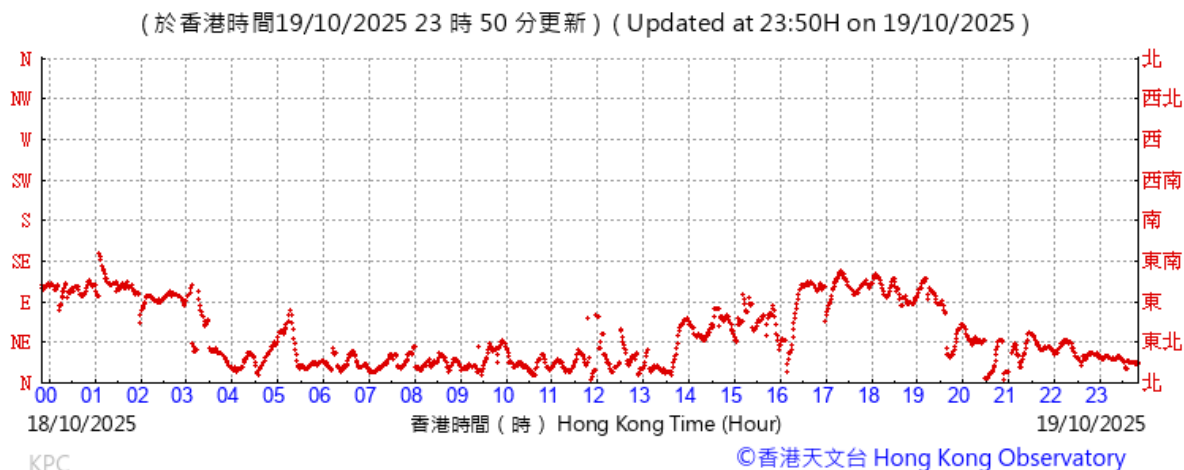
Temperature/Humidity:



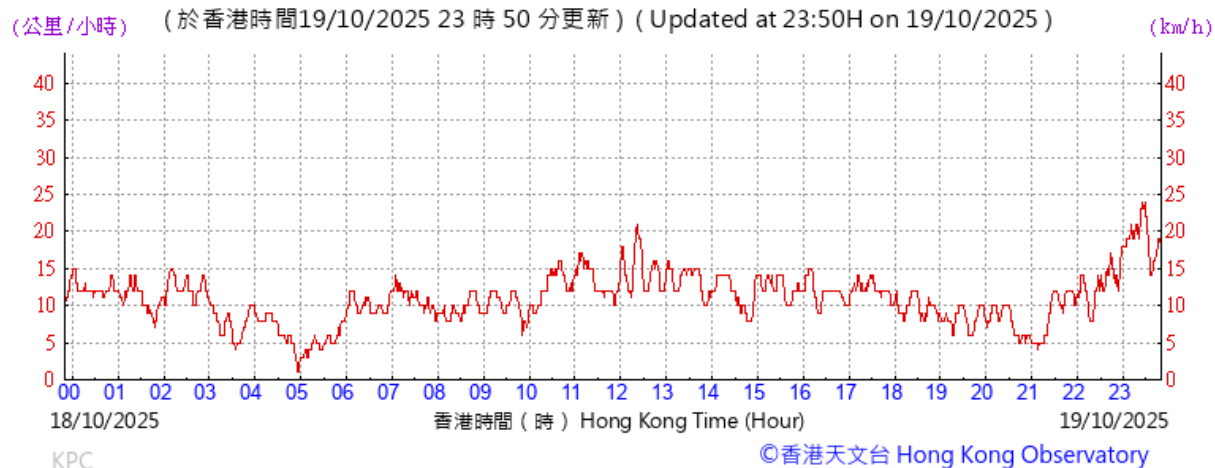
Pressure:



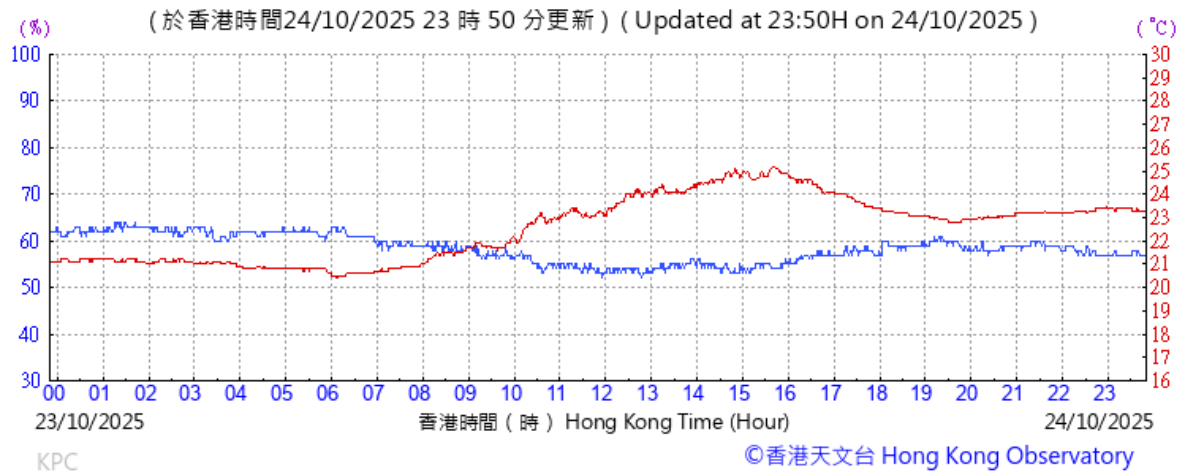
Wind Direction:



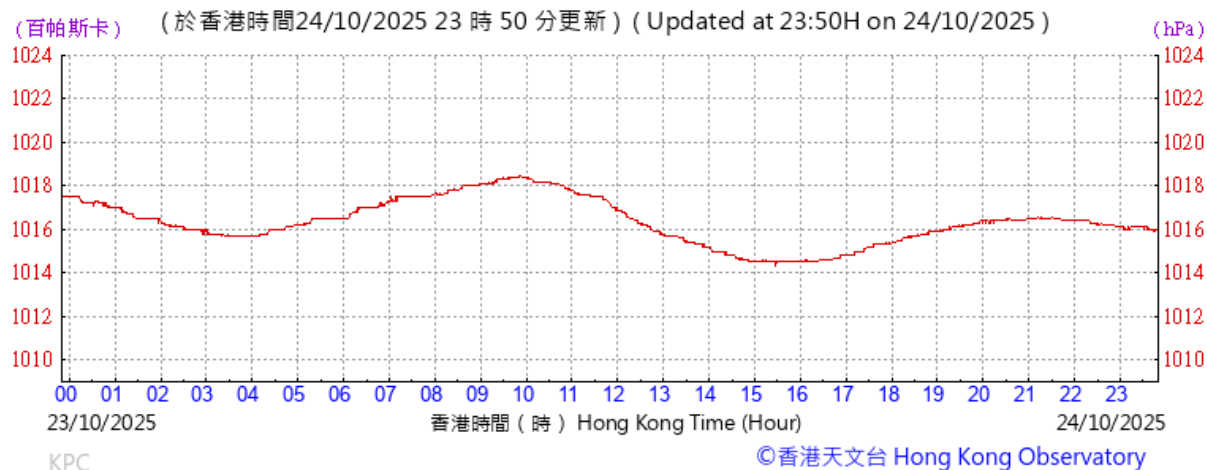
Wind Speed:



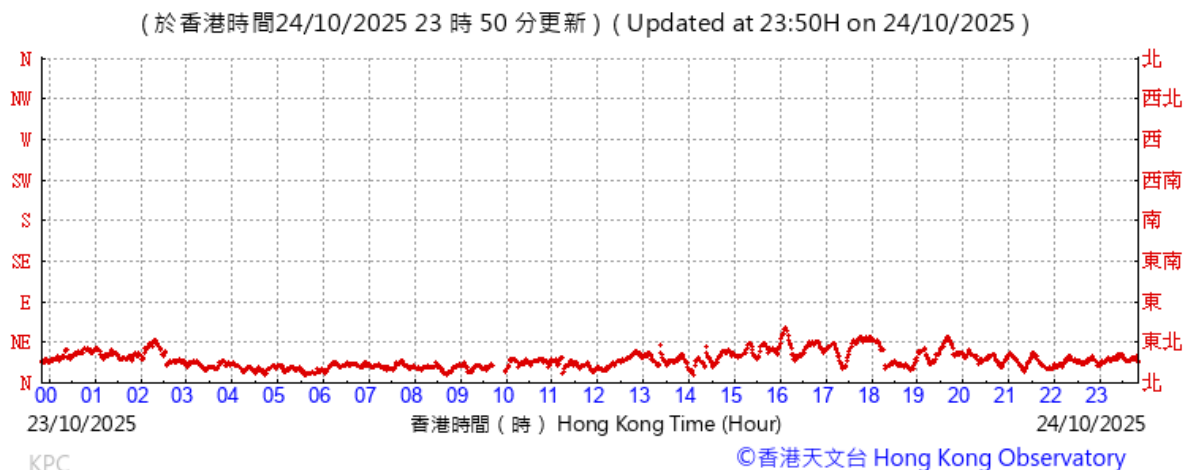
Temperature/Humidity:



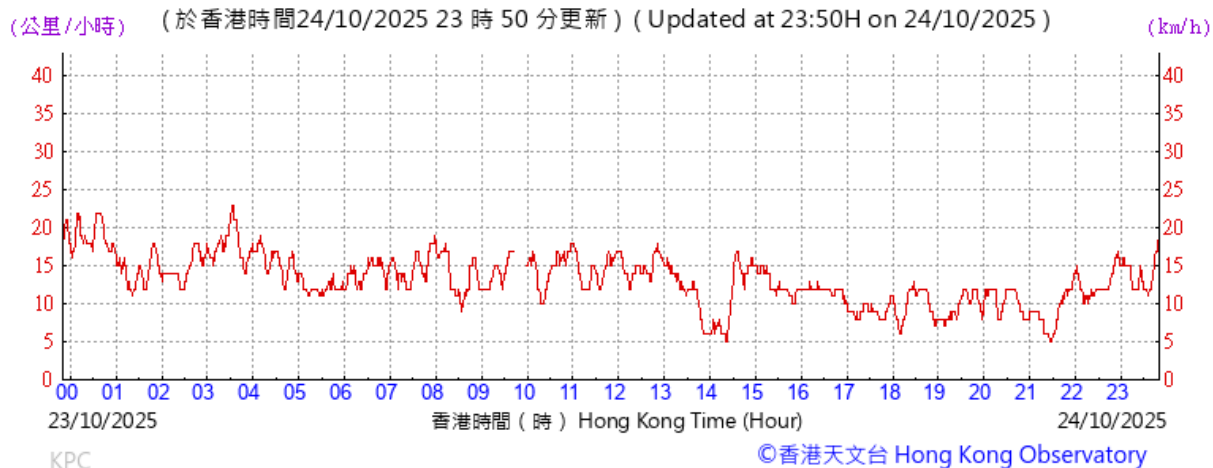
Pressure:



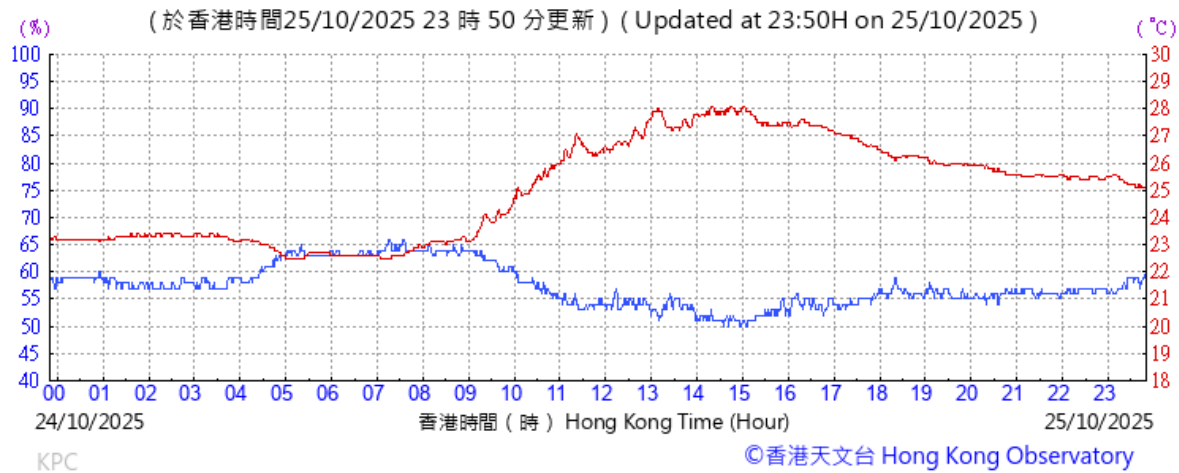
Wind Direction:



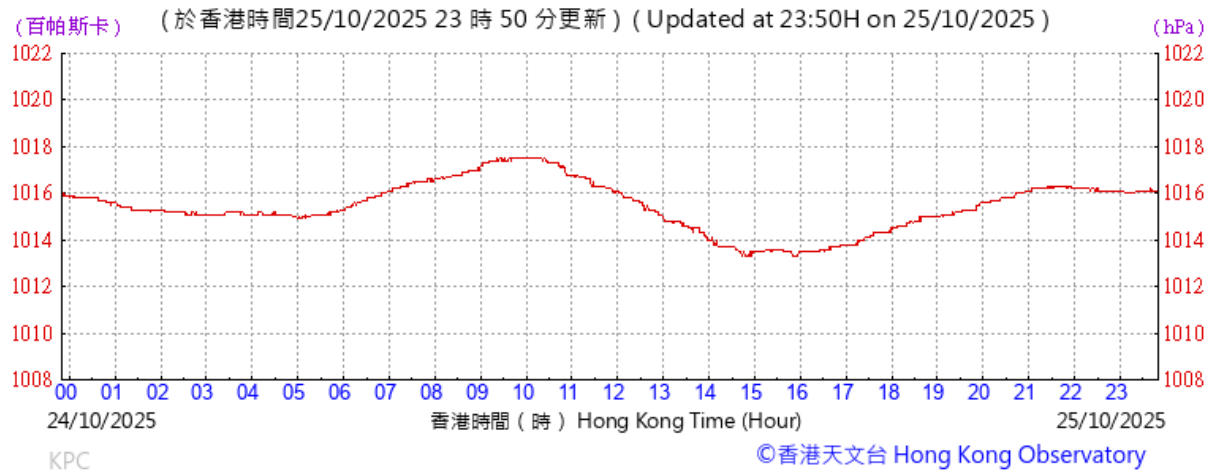
Wind Speed:



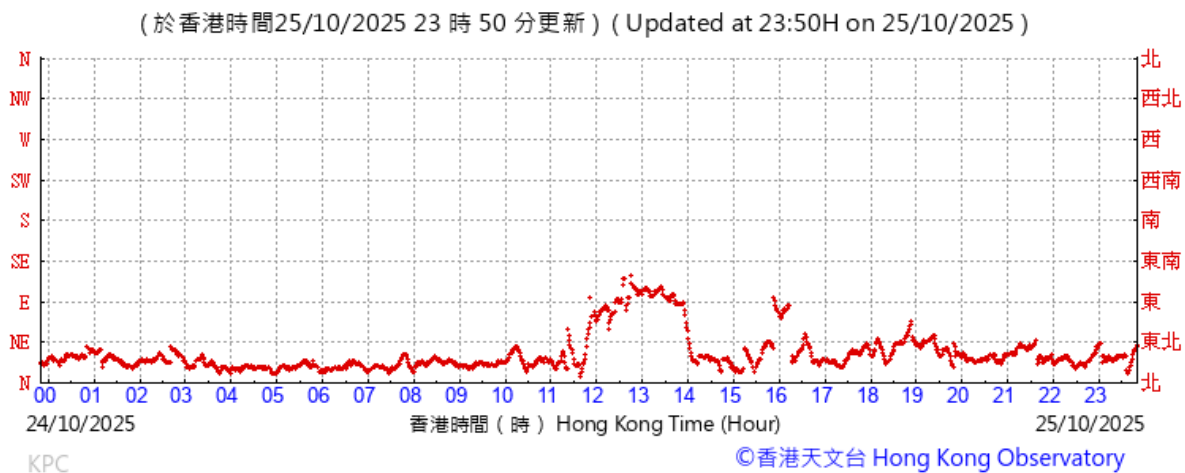
Temperature/Humidity:



Pressure:



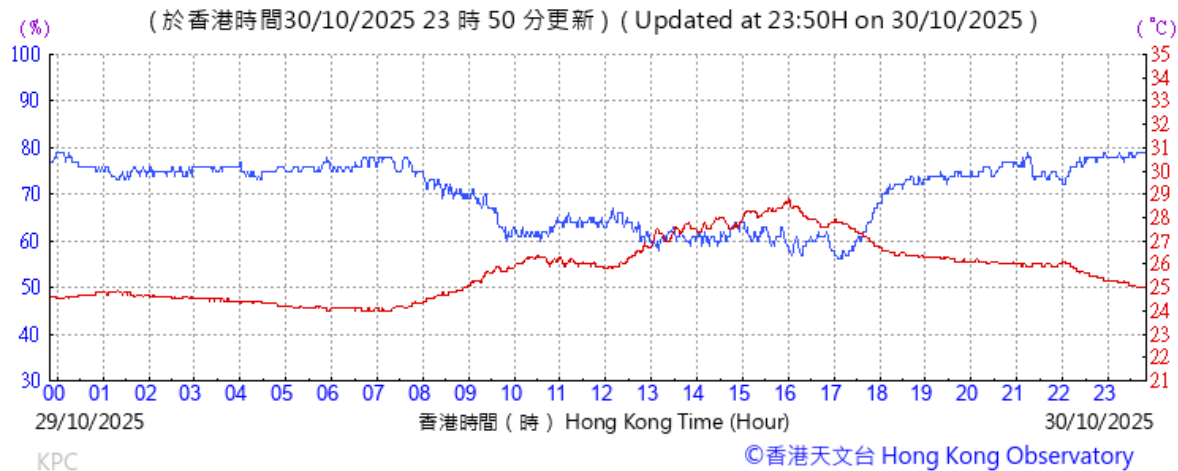
Wind Direction:



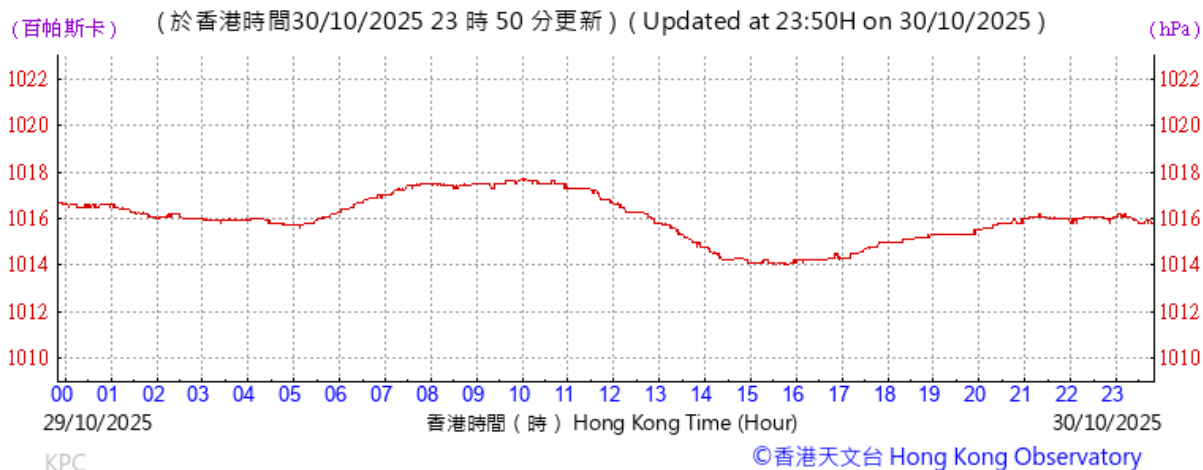
Wind Speed:



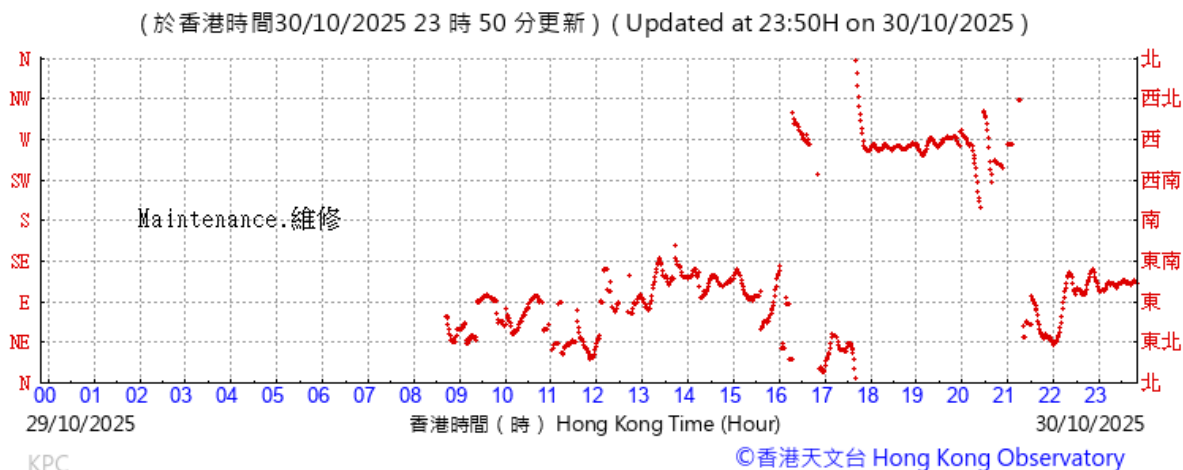
Tempearture/Humidity:



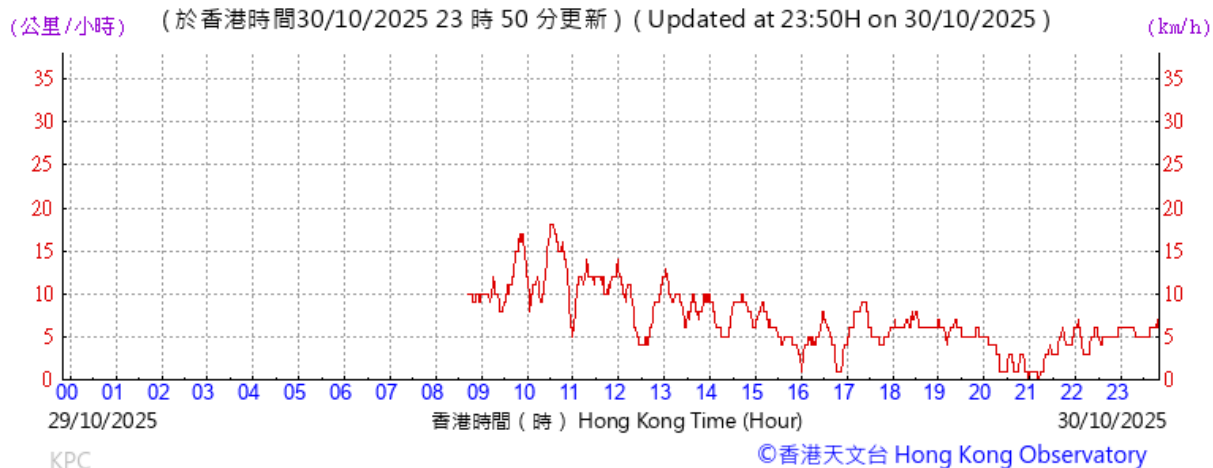
Pressure:



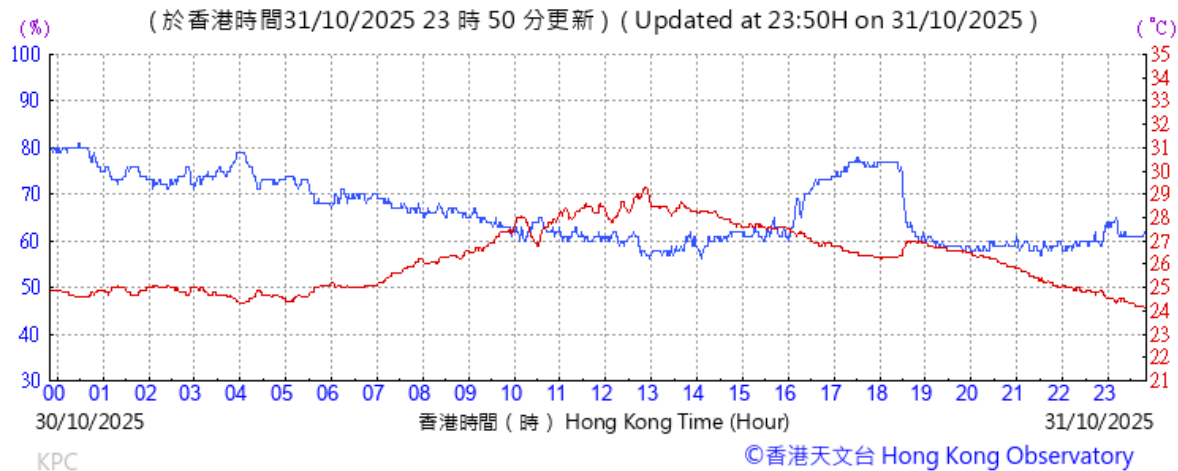
Wind Direction:



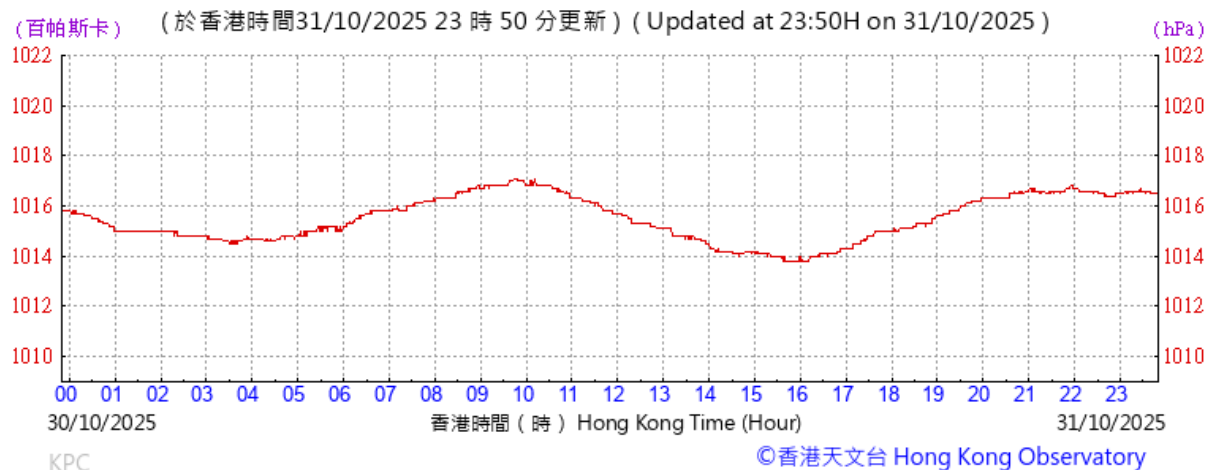
Wind Speed:



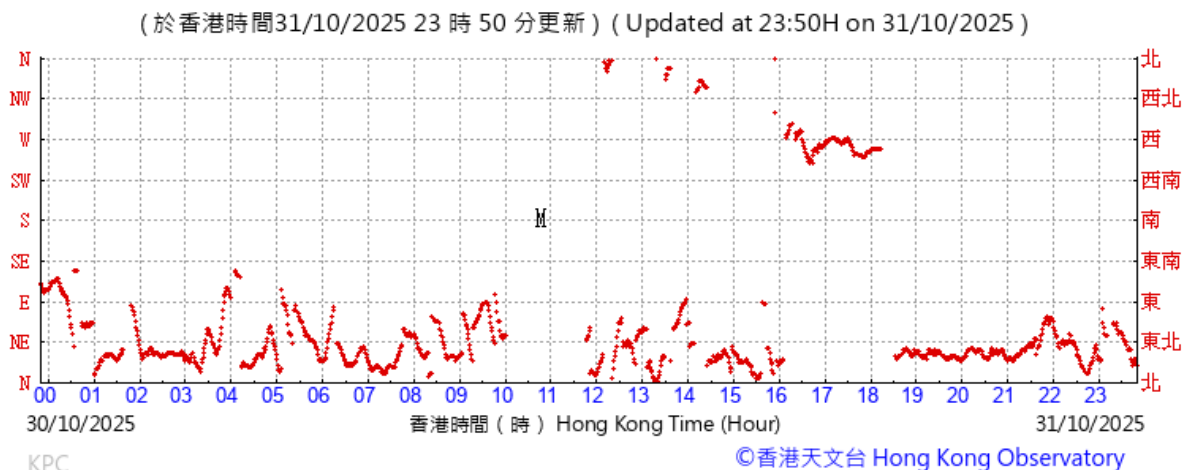
Tempearture/Humidity:



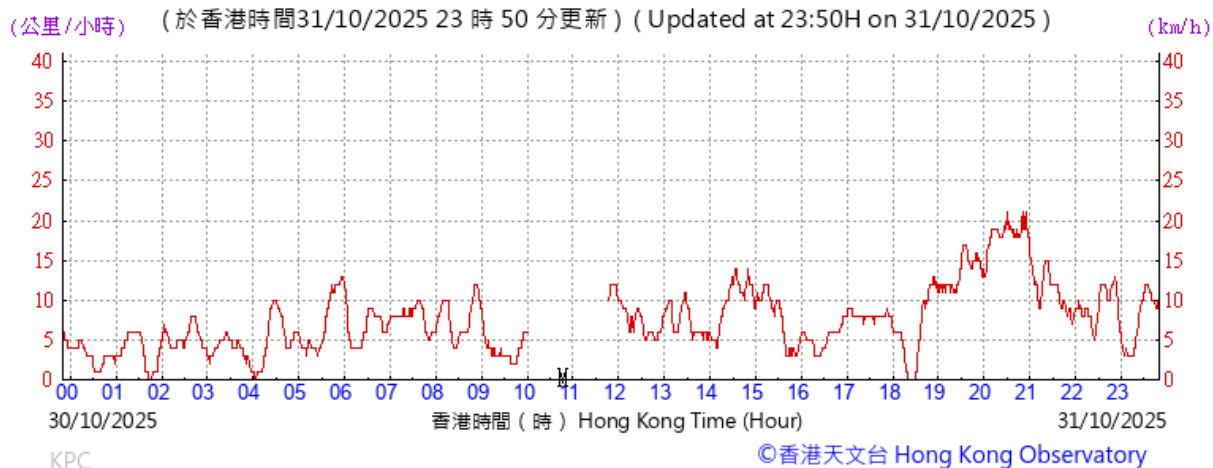
Pressure:



Wind Direction:



Wind Speed:

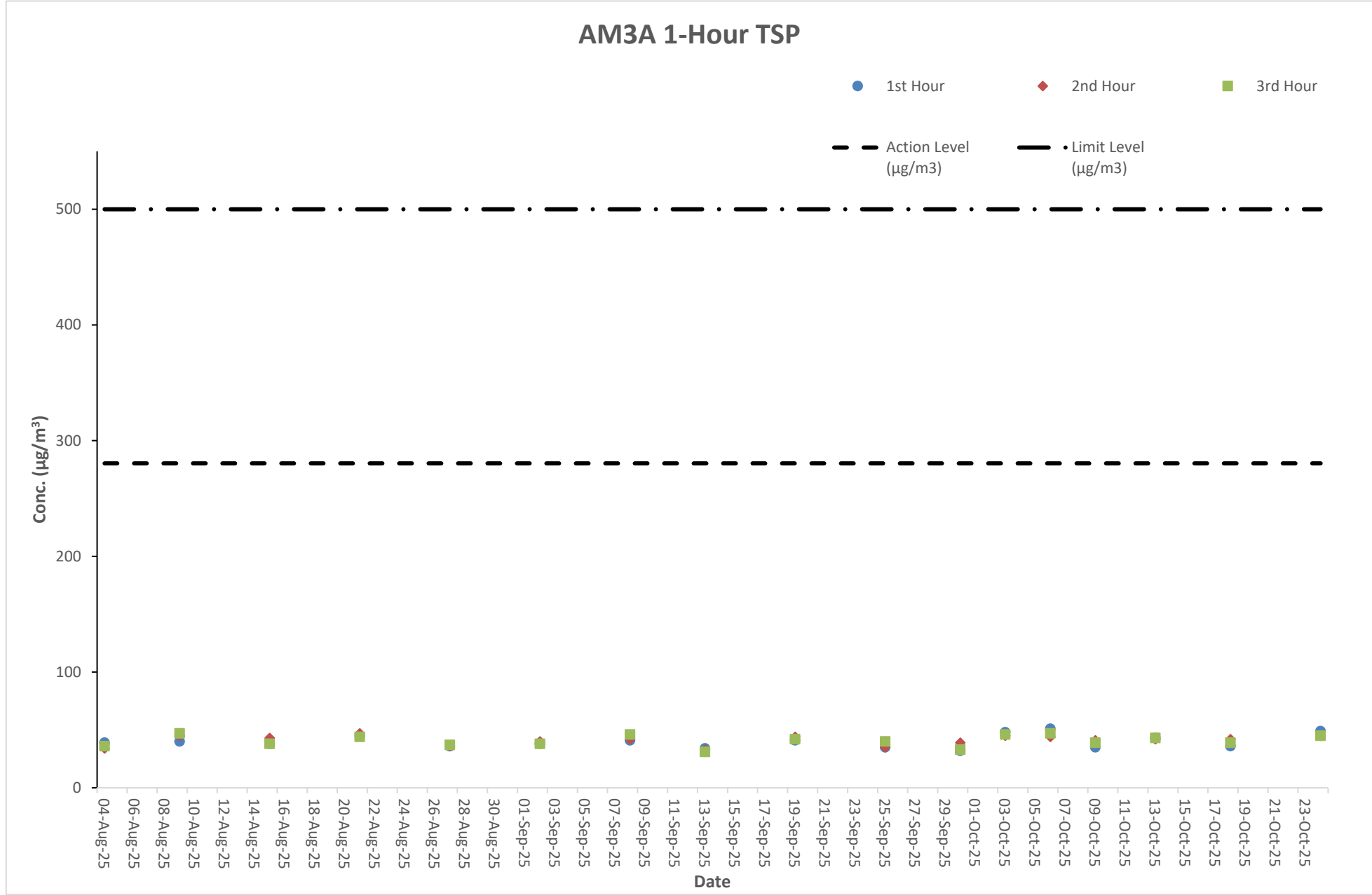


E. Graphical Plots of the Monitoring Results

Air Quality Monitoring Result at Station AM3A (1-hour TSP)

Date	Weather Condition	Time	Conc. ($\mu\text{g}/\text{m}^3$)			Action Level ($\mu\text{g}/\text{m}^3$)	Limit Level ($\mu\text{g}/\text{m}^3$)
			1 st Hour	2 nd Hour	3 rd Hour		
04-Aug-25	Cloudy	13:01 - 16:01	40	35	34	280.4	500
09-Aug-25	Fine	7:02 - 10:02	35	42	40	280.4	500
15-Aug-25	Cloudy	13:00 - 16:00	43	46	44	280.4	500
21-Aug-25	Fine	7:02 - 10:02	40	37	39	280.4	500
27-Aug-25	Cloudy	13:01 - 16:01	46	42	47	280.4	500
02-Sep-25	Fine	7:00 - 10:00	38	40	38	280.4	500
08-Sep-25	Cloudy	13:04 - 16:04	41	42	46	280.4	500
13-Sep-25	Fine	7:07 - 10:07	34	33	31	280.4	500
19-Sep-25	Cloudy	13:05 - 16:05	41	44	42	280.4	500
25-Sep-25	Cloudy	7:04 - 10:04	35	35	40	280.4	500
30-Sep-25	Fine	13:03 - 16:03	32	39	33	280.4	500
03-Oct-25	Fine	7:03 - 10:03	48	45	46	280.4	500
06-Oct-25	Cloudy	13:01 - 16:01	51	44	47	280.4	500
09-Oct-25	Fine	7:05 - 10:05	35	41	39	280.4	500
13-Oct-25	Cloudy	13:00 - 16:00	43	42	43	280.4	500
18-Oct-25	Fine	7:09 - 10:09	36	42	39	280.4	500
24-Oct-25	Cloudy	13:05 - 16:05	49	45	45	280.4	500
30-Oct-25	Cloudy	7:02 - 10:02	38	37	38	280.4	500

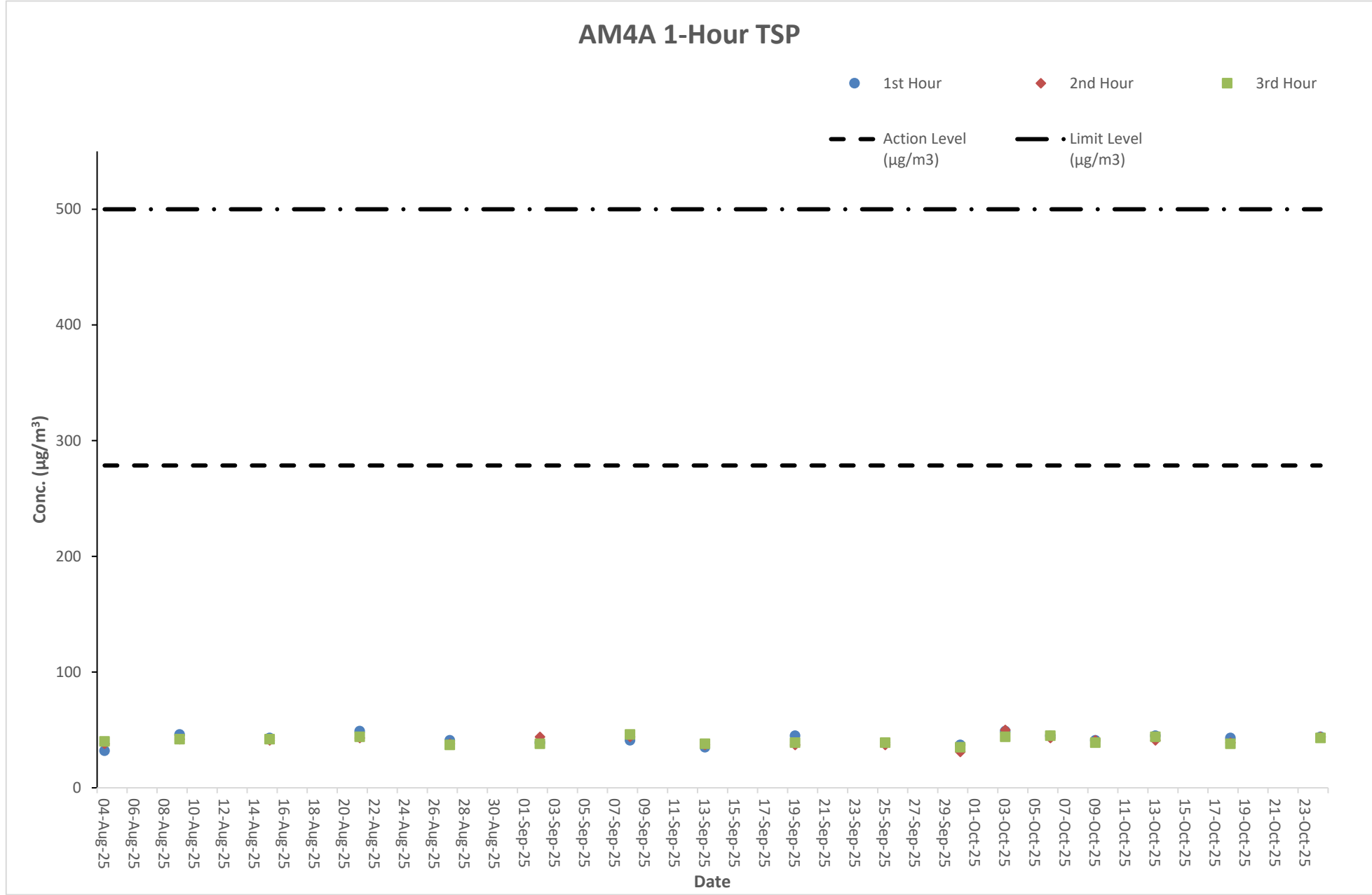
Graphical Presentation of Air Quality Monitoring Result at Station AM3A (1-hour TSP)



Air Quality Monitoring Result at Station AM4A (1-hour TSP)

Date	Weather Condition	Time	Conc. ($\mu\text{g}/\text{m}^3$)			Action Level ($\mu\text{g}/\text{m}^3$)	Limit Level ($\mu\text{g}/\text{m}^3$)
			1 st Hour	2 nd Hour	3 rd Hour		
04-Aug-25	Cloudy	13:09 - 16:09	39	35	38	278.5	500
09-Aug-25	Fine	7:10 - 10:10	34	37	33	278.5	500
15-Aug-25	Cloudy	13:08 - 16:08	48	48	42	278.5	500
21-Aug-25	Fine	7:10 - 10:10	42	41	37	278.5	500
27-Aug-25	Cloudy	13:09 - 16:09	39	40	38	278.5	500
02-Sep-25	Fine	7:08 - 10:08	39	44	38	278.5	500
08-Sep-25	Cloudy	13:12 - 16:12	41	44	46	278.5	500
13-Sep-25	Fine	7:15 - 10:15	35	37	38	278.5	500
19-Sep-25	Cloudy	13:13 - 16:13	45	37	39	278.5	500
25-Sep-25	Cloudy	7:12 - 10:12	39	37	39	278.5	500
30-Sep-25	Fine	13:11 - 16:11	37	31	35	278.5	500
03-Oct-25	Fine	7:11 - 10:11	49	50	44	278.5	500
06-Oct-25	Cloudy	13:09 - 16:09	45	43	45	278.5	500
09-Oct-25	Fine	7:13 - 10:13	41	41	39	278.5	500
13-Oct-25	Cloudy	13:08 - 16:08	45	41	44	278.5	500
18-Oct-25	Fine	7:17 - 10:17	43	39	38	278.5	500
24-Oct-25	Cloudy	13:13 - 16:13	44	44	43	278.5	500
30-Oct-25	Cloudy	14:16 - 17:16	39	34	34	278.5	500

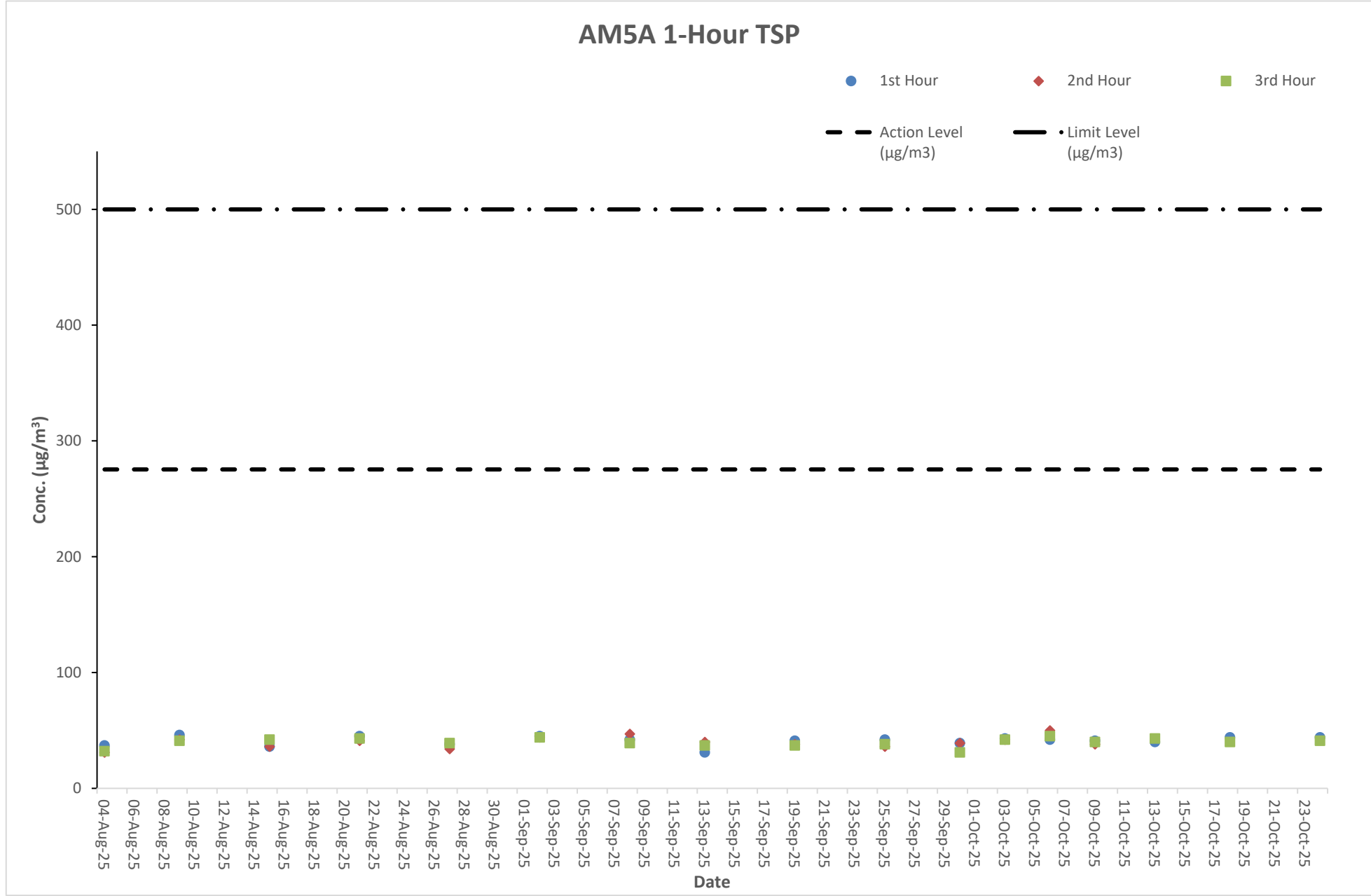
Graphical Presentation of Air Quality Monitoring Result at Station AM4A (1-hour TSP)



Air Quality Monitoring Result at Station AM5A (1-hour TSP)

Date	Weather Condition	Time	Conc. ($\mu\text{g}/\text{m}^3$)			Action Level ($\mu\text{g}/\text{m}^3$)	Limit Level ($\mu\text{g}/\text{m}^3$)
			1 st Hour	2 nd Hour	3 rd Hour		
04-Aug-25	Cloudy	13:24 - 16:24	41	41	38	275.4	500
09-Aug-25	Fine	7:27 - 10:27	40	34	33	275.4	500
15-Aug-25	Cloudy	13:23 - 16:23	49	49	47	275.4	500
21-Aug-25	Fine	7:27 - 10:27	43	39	37	275.4	500
27-Aug-25	Cloudy	13:24 - 16:24	38	45	46	275.4	500
02-Sep-25	Fine	7:23 - 10:23	45	44	44	275.4	500
08-Sep-25	Cloudy	13:29 - 16:29	42	47	39	275.4	500
13-Sep-25	Fine	7:30 - 10:30	31	40	37	275.4	500
19-Sep-25	Cloudy	13:30 - 16:30	41	38	37	275.4	500
25-Sep-25	Cloudy	7:27 - 10:27	42	36	38	275.4	500
30-Sep-25	Fine	13:28 - 16:28	39	39	31	275.4	500
03-Oct-25	Fine	7:26 - 10:26	43	42	42	275.4	500
06-Oct-25	Cloudy	13:26 - 16:26	42	50	45	275.4	500
09-Oct-25	Fine	7:28 - 10:28	41	38	40	275.4	500
13-Oct-25	Cloudy	13:25 - 16:25	40	39	43	275.4	500
18-Oct-25	Fine	7:32 - 10:32	44	36	40	275.4	500
24-Oct-25	Cloudy	13:30 - 16:30	44	48	41	275.4	500
30-Oct-25	Cloudy	7:25 - 10:25	42	37	34	275.4	500

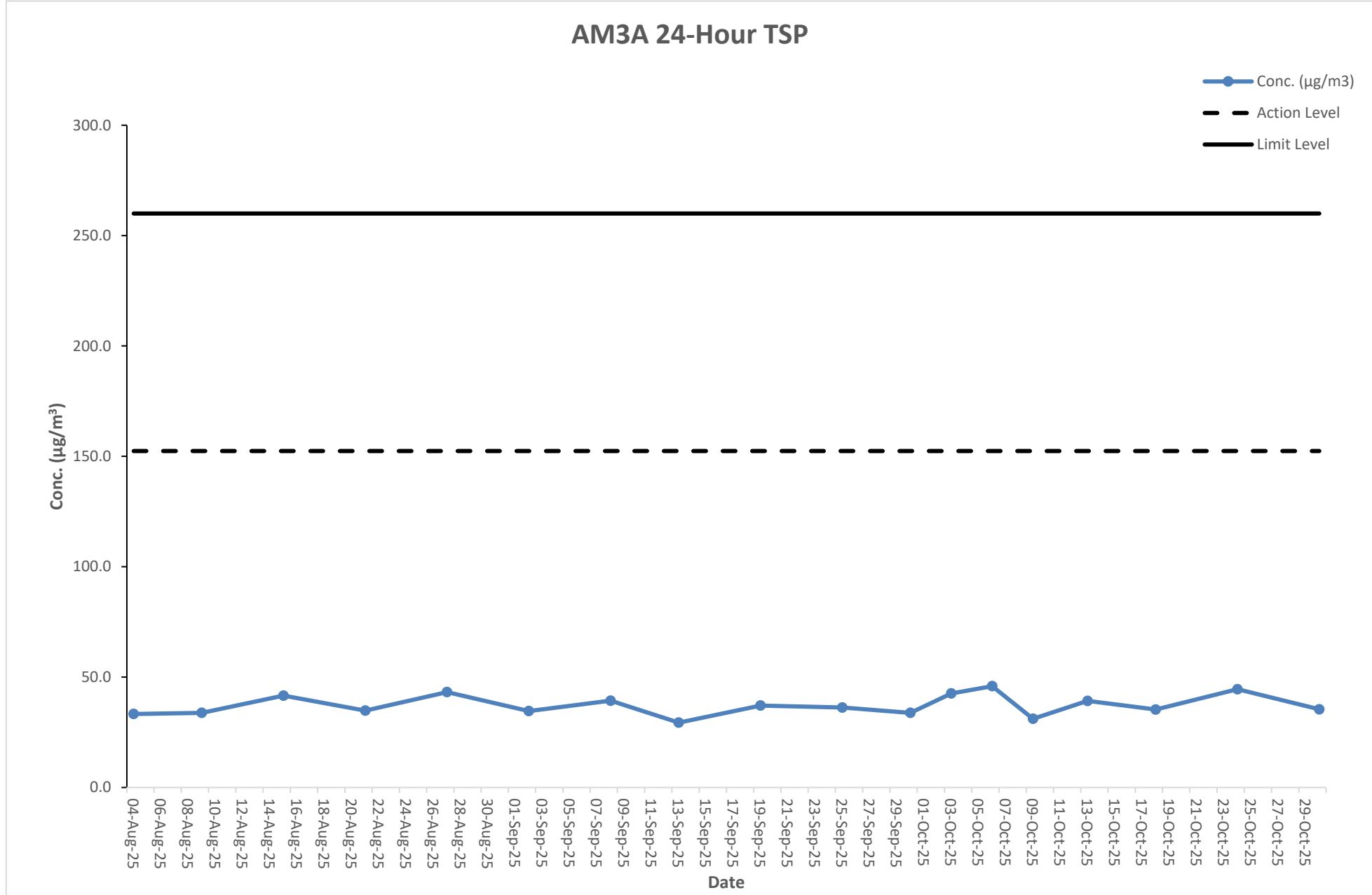
Graphical Presentation of Air Quality Monitoring Result at Station AM5A (1-hour TSP)



Air Quality Monitoring Result at Station AM3A (24-hour TSP)

Start		Finish		Filter Weight (g)		Elapsed Time Reading		Sampling Time (hrs)	Flow Rate (m ³ /min)			Conc. (µg/m ³)	Weather Condition	Action Level	Limit Level
Date	Time	Date	Time	Initial	Final	Initial	Final		Initial	Final	Average				
04-Aug-25	10:00AM	05-Aug-25	10:00AM	2.8048	2.8583	8709.8	8733.8	24	1.12	1.12	1.12	33.3	Rainy	152.4	260
09-Aug-25	10:00AM	10-Aug-25	10:00AM	2.8079	2.8623	8733.8	8757.8	24	1.12	1.12	1.12	33.8	Sunny	152.4	260
15-Aug-25	10:00AM	16-Aug-25	10:00AM	2.8018	2.8688	8757.8	8781.8	24	1.12	1.12	1.12	41.6	Rainy	152.4	260
21-Aug-25	10:00AM	22-Aug-25	10:00AM	2.8071	2.8631	8781.8	8805.8	24	1.12	1.12	1.12	34.8	Sunny	152.4	260
27-Aug-25	10:00AM	28-Aug-25	10:00AM	2.8073	2.8768	8805.8	8829.8	24	1.12	1.12	1.12	43.2	Cloudy	152.4	260
02-Sep-25	10:00AM	03-Sep-25	10:00AM	2.8051	2.8607	8830.8	8854.8	24	1.12	1.12	1.12	34.6	Cloudy	152.4	260
08-Sep-25	10:00AM	09-Sep-25	10:00AM	2.8025	2.8658	8854.8	8878.8	24	1.12	1.12	1.12	39.3	Rainy	152.4	260
13-Sep-25	10:00AM	14-Sep-25	10:00AM	2.8022	2.8495	8878.8	8902.8	24	1.12	1.12	1.12	29.4	Sunny	152.4	260
19-Sep-25	10:00AM	20-Sep-25	10:00AM	2.8012	2.8609	8902.8	8926.8	24	1.12	1.12	1.12	37.1	Rainy	152.4	260
25-Sep-25	10:00AM	26-Sep-25	10:00AM	2.8071	2.8653	8926.8	8950.8	24	1.12	1.12	1.12	36.2	Rainy	152.4	260
30-Sep-25	10:00AM	01-Oct-25	10:00AM	2.8028	2.8572	8950.8	8974.8	24	1.12	1.12	1.12	33.8	Sunny	152.4	260
03-Oct-25	10:00AM	04-Oct-25	10:00AM	2.8050	2.8735	8974.8	8998.8	24	1.12	1.12	1.12	42.6	Sunny	152.4	260
06-Oct-25	10:00AM	07-Oct-25	10:00AM	2.8068	2.8806	8998.8	9022.8	24	1.12	1.12	1.12	45.9	Rainy	152.4	260
09-Oct-25	10:00AM	10-Oct-25	10:00AM	2.8043	2.8543	9022.8	9046.8	24	1.12	1.12	1.12	31.1	Cloudy	152.4	260
13-Oct-25	10:00AM	14-Oct-25	10:00AM	2.8019	2.8650	9046.8	9070.8	24	1.12	1.12	1.12	39.2	Rainy	152.4	260
18-Oct-25	10:00AM	19-Oct-25	10:00AM	2.8085	2.8653	9070.8	9094.8	24	1.12	1.12	1.12	35.3	Sunny	152.4	260
24-Oct-25	10:00AM	25-Oct-25	10:00AM	2.8019	2.8735	9094.8	9118.8	24	1.12	1.12	1.12	44.5	Sunny	152.4	260
30-Oct-25	10:00AM	31-Oct-25	10:00AM	2.8067	2.8637	9118.8	9142.8	24	1.12	1.12	1.12	35.4	Sunny	152.4	260

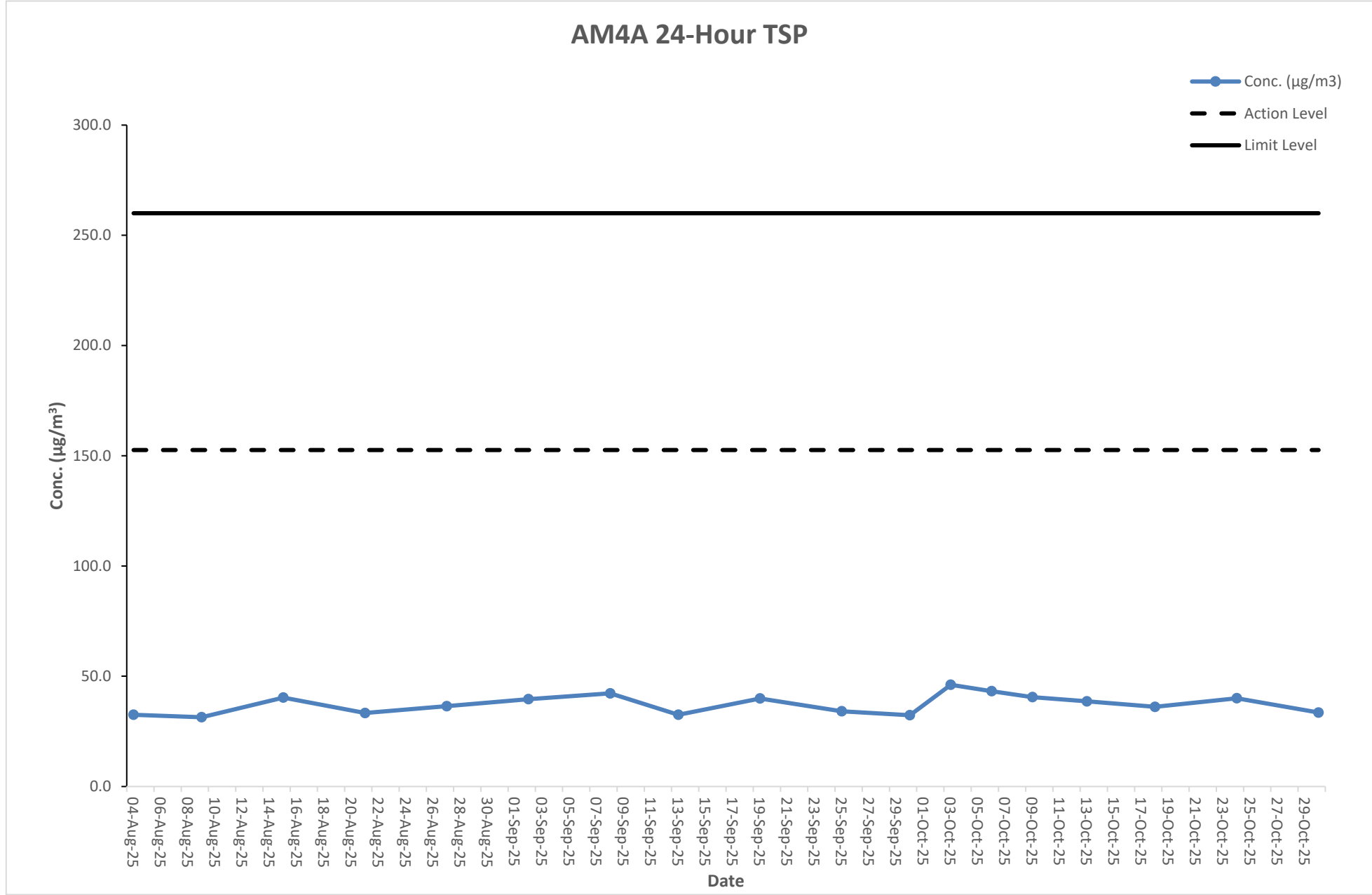
Graphical Presentation of Air Quality Monitoring Result at Station AM3A (24-hour TSP)



Air Quality Monitoring Result at Station AM4A (24-hour TSP)

Start		Finish		Filter Weight (g)		Elapsed Time Reading		Sampling Time (hrs)	Flow Rate (m ³ /min)			Conc. (µg/m ³)	Weather Condition	Action Level	Limit Level
Date	Time	Date	Time	Initial	Final	Initial	Final		Initial	Final	Average				
04-Aug-25	10:00AM	05-Aug-25	10:00AM	2.8018	2.8541	9129.4	9153.4	24	1.12	1.12	1.12	32.5	Rainy	152.6	260
09-Aug-25	10:00AM	10-Aug-25	10:00AM	2.8085	2.8591	9153.4	9177.4	24	1.12	1.12	1.12	31.4	Sunny	152.6	260
15-Aug-25	10:00AM	16-Aug-25	10:00AM	2.8038	2.8687	9177.4	9201.4	24	1.12	1.12	1.12	40.3	Rainy	152.6	260
21-Aug-25	10:00AM	22-Aug-25	10:00AM	2.8039	2.8575	9201.4	9225.4	24	1.12	1.12	1.12	33.3	Sunny	152.6	260
27-Aug-25	10:00AM	28-Aug-25	10:00AM	2.8056	2.8642	9225.4	9249.4	24	1.12	1.12	1.12	36.4	Cloudy	152.6	260
02-Sep-25	10:00AM	03-Sep-25	10:00AM	2.8033	2.8671	9250.4	9274.4	24	1.12	1.12	1.12	39.6	Cloudy	152.6	260
08-Sep-25	10:00AM	09-Sep-25	10:00AM	2.8026	2.8706	9274.4	9298.4	24	1.12	1.12	1.12	42.2	Rainy	152.6	260
13-Sep-25	10:00AM	14-Sep-25	10:00AM	2.8034	2.8557	9298.4	9322.4	24	1.12	1.12	1.12	32.5	Sunny	152.6	260
19-Sep-25	10:00AM	20-Sep-25	10:00AM	2.8038	2.8680	9322.4	9346.4	24	1.12	1.12	1.12	39.9	Rainy	152.6	260
25-Sep-25	10:00AM	26-Sep-25	10:00AM	2.8065	2.8613	9346.4	9370.4	24	1.12	1.12	1.12	34.1	Rainy	152.6	260
30-Sep-25	10:00AM	01-Oct-25	10:00AM	2.8052	2.8571	9370.4	9394.4	24	1.12	1.12	1.12	32.3	Sunny	152.6	260
03-Oct-25	10:00AM	04-Oct-25	10:00AM	2.8061	2.8803	9394.4	9418.4	24	1.12	1.12	1.12	46.1	Sunny	152.6	260
06-Oct-25	10:00AM	07-Oct-25	10:00AM	2.8014	2.8710	9418.4	9442.4	24	1.12	1.12	1.12	43.2	Rainy	152.6	260
09-Oct-25	10:00AM	10-Oct-25	10:00AM	2.8063	2.8715	9442.4	9466.4	24	1.12	1.12	1.12	40.5	Cloudy	152.6	260
13-Oct-25	10:00AM	14-Oct-25	10:00AM	2.8027	2.8648	9466.4	9490.4	24	1.12	1.12	1.12	38.6	Rainy	152.6	260
18-Oct-25	10:00AM	19-Oct-25	10:00AM	2.8018	2.8599	9490.4	9514.4	24	1.12	1.12	1.12	36.1	Sunny	152.6	260
24-Oct-25	10:00AM	25-Oct-25	10:00AM	2.8042	2.8686	9514.4	9538.4	24	1.12	1.12	1.12	40.0	Sunny	152.6	260
30-Oct-25	10:00AM	31-Oct-25	10:00AM	2.8069	2.8609	9538.4	9562.4	24	1.12	1.12	1.12	33.5	Sunny	152.6	260

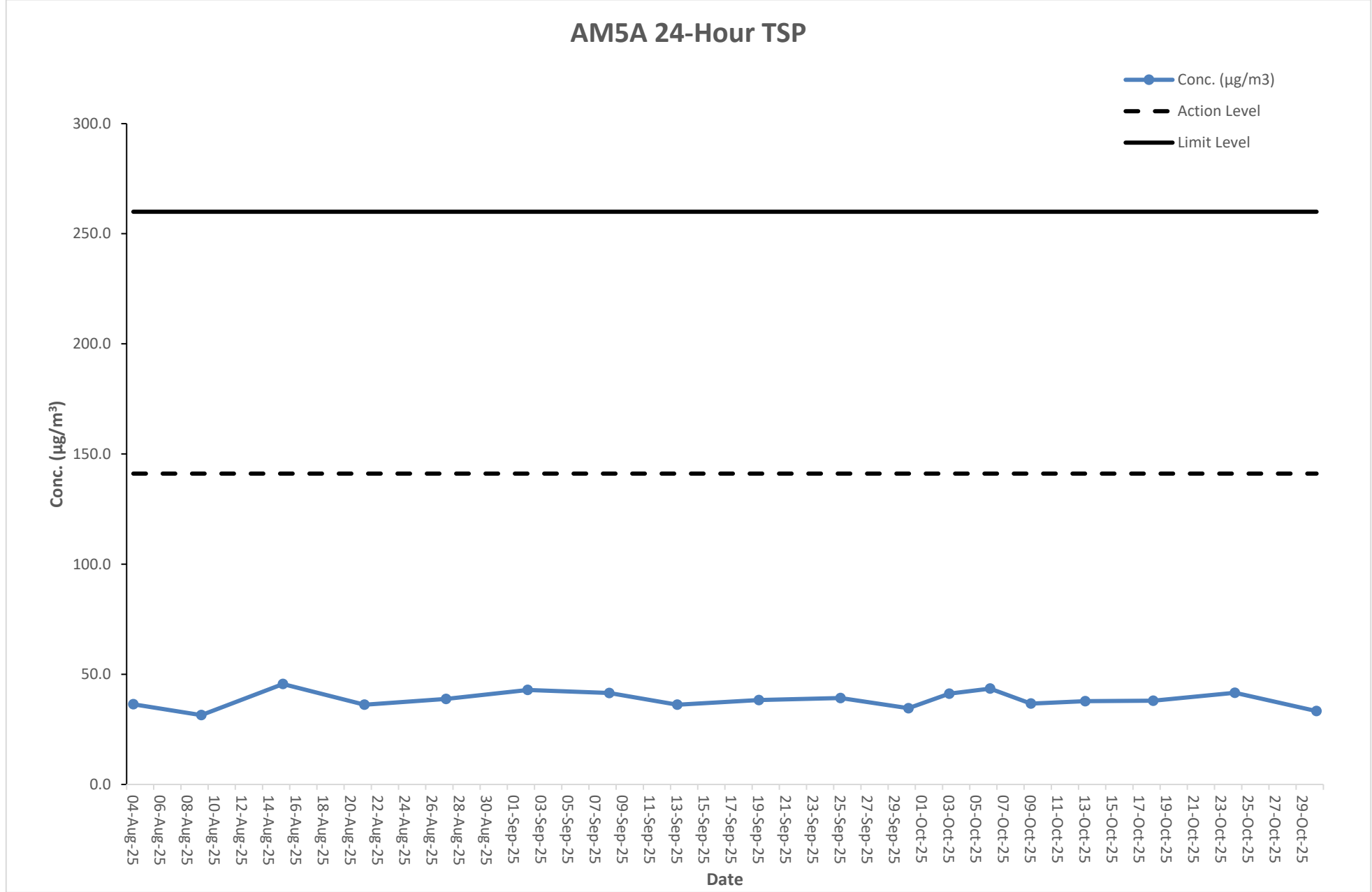
Graphical Presentation of Air Quality Monitoring Result at Station AM4A (24-hour TSP)



Air Quality Monitoring Result at Station AM5A (24-hour TSP)

Start		Finish		Filter Weight (g)		Elapsed Time Reading		Sampling Time (hrs)	Flow Rate (m ³ /min)			Conc. (µg/m ³)	Weather Condition	Action Level	Limit Level
Date	Time	Date	Time	Initial	Final	Initial	Final		Initial	Final	Average				
04-Aug-25	10:00AM	05-Aug-25	10:00AM	2.8062	2.8648	9267.6	9291.6	24	1.12	1.12	1.12	36.4	Rainy	141.1	260
09-Aug-25	10:00AM	10-Aug-25	10:00AM	2.8069	2.8576	9291.6	9315.6	24	1.12	1.12	1.12	31.5	Sunny	141.1	260
15-Aug-25	10:00AM	16-Aug-25	10:00AM	2.8024	2.8757	9315.6	9339.6	24	1.12	1.12	1.12	45.6	Rainy	141.1	260
21-Aug-25	10:00AM	22-Aug-25	10:00AM	2.8055	2.8637	9339.6	9363.6	24	1.12	1.12	1.12	36.2	Sunny	141.1	260
27-Aug-25	10:00AM	28-Aug-25	10:00AM	2.8039	2.8663	9363.6	9387.6	24	1.12	1.12	1.12	38.8	Cloudy	141.1	260
02-Sep-25	10:00AM	03-Sep-25	10:00AM	2.8029	2.8719	9388.6	9412.6	24	1.12	1.12	1.12	42.9	Cloudy	141.1	260
08-Sep-25	10:00AM	09-Sep-25	10:00AM	2.8019	2.8688	9412.6	9436.6	24	1.12	1.12	1.12	41.5	Rainy	141.1	260
13-Sep-25	10:00AM	14-Sep-25	10:00AM	2.8041	2.8623	9436.6	9460.6	24	1.12	1.12	1.12	36.2	Sunny	141.1	260
19-Sep-25	10:00AM	20-Sep-25	10:00AM	2.8050	2.8666	9460.6	9484.6	24	1.12	1.12	1.12	38.3	Rainy	141.1	260
25-Sep-25	10:00AM	26-Sep-25	10:00AM	2.8050	2.8680	9484.6	9508.6	24	1.12	1.12	1.12	39.2	Rainy	141.1	260
30-Sep-25	10:00AM	01-Oct-25	10:00AM	2.8049	2.8606	9508.6	9532.6	24	1.12	1.12	1.12	34.6	Sunny	141.1	260
03-Oct-25	10:00AM	04-Oct-25	10:00AM	2.8017	2.8681	9532.6	9556.6	24	1.12	1.12	1.12	41.2	Sunny	141.1	260
06-Oct-25	10:00AM	07-Oct-25	10:00AM	2.8035	2.8736	9556.6	9580.6	24	1.12	1.12	1.12	43.5	Rainy	141.1	260
09-Oct-25	10:00AM	10-Oct-25	10:00AM	2.8038	2.8629	9580.6	9604.6	24	1.12	1.12	1.12	36.7	Cloudy	141.1	260
13-Oct-25	10:00AM	14-Oct-25	10:00AM	2.8029	2.8637	9604.6	9628.6	24	1.12	1.12	1.12	37.8	Rainy	141.1	260
18-Oct-25	10:00AM	19-Oct-25	10:00AM	2.8076	2.8688	9628.6	9652.6	24	1.12	1.12	1.12	38.0	Sunny	141.1	260
24-Oct-25	10:00AM	25-Oct-25	10:00AM	2.8040	2.8710	9652.6	9676.6	24	1.12	1.12	1.12	41.6	Sunny	141.1	260
30-Oct-25	10:00AM	31-Oct-25	10:00AM	2.8076	2.8612	9676.6	9700.6	24	1.12	1.12	1.12	33.3	Sunny	141.1	260

Graphical Presentation of Air Quality Monitoring Result at Station AM5A (24-hour TSP)



Noise Monitoring Result at Station NM2A

Date	Time	Measured L10 dB(A)	Measured L90 dB(A)	Leq (30 min.) dB(A)
04-Aug-25	13:01	63.7	60.8	62.8
04-Aug-25	13:06	63.7	61.2	
04-Aug-25	13:11	63.8	61.2	
04-Aug-25	13:16	63.6	61.3	
04-Aug-25	13:21	63.7	61.4	
04-Aug-25	13:26	63.9	60.6	62.6
09-Aug-25	8:02	64.0	60.4	
09-Aug-25	8:07	64.0	60.8	
09-Aug-25	8:12	64.8	61.6	
09-Aug-25	8:17	64.4	60.7	
09-Aug-25	8:22	64.5	60.4	62.6
09-Aug-25	8:27	64.5	60.8	
15-Aug-25	13:00	64.5	60.2	
15-Aug-25	13:05	65.0	61.4	
15-Aug-25	13:10	64.8	60.4	
15-Aug-25	13:15	64.3	61.6	62.6
15-Aug-25	13:20	63.9	61.1	
15-Aug-25	13:25	63.8	61.4	
21-Aug-25	8:00	63.9	60.8	
21-Aug-25	8:05	63.6	61.2	
21-Aug-25	8:10	64.0	61.2	62.6
21-Aug-25	8:15	64.7	60.9	
21-Aug-25	8:20	63.9	61.0	
21-Aug-25	8:25	64.8	61.3	
27-Aug-25	13:01	64.2	60.8	62.9
27-Aug-25	13:06	64.8	60.8	
27-Aug-25	13:11	63.9	60.5	
27-Aug-25	13:16	63.8	60.5	
27-Aug-25	13:21	63.7	60.3	
27-Aug-25	13:26	63.6	60.9	63.1
02-Sep-25	7:00	64.1	60.5	
02-Sep-25	7:05	64.7	60.9	
02-Sep-25	7:10	64.2	60.7	
02-Sep-25	7:15	64.0	61.4	
02-Sep-25	7:20	63.9	60.2	63.0
02-Sep-25	7:25	65.0	60.9	
08-Sep-25	14:04	63.6	60.5	
08-Sep-25	14:09	65.0	61.3	
08-Sep-25	14:14	63.8	61.2	62.9
08-Sep-25	14:19	64.9	60.2	
08-Sep-25	14:24	64.4	61.6	
08-Sep-25	14:29	64.8	60.3	
13-Sep-25	7:07	63.9	61.3	
13-Sep-25	7:12	63.6	60.3	62.5
13-Sep-25	7:17	63.9	61.5	
13-Sep-25	7:22	64.7	61.5	
13-Sep-25	7:27	64.8	61.5	
13-Sep-25	7:32	65.0	61.1	
19-Sep-25	14:03	64.2	60.5	62.5
19-Sep-25	14:08	64.8	60.6	
19-Sep-25	14:13	64.5	60.4	
19-Sep-25	14:18	64.9	60.9	
19-Sep-25	14:23	63.9	61.3	62.5
19-Sep-25	14:28	63.8	60.7	
25-Sep-25	7:04	64.6	61.2	
25-Sep-25	7:09	63.6	61.1	
25-Sep-25	7:14	63.6	61.3	62.8
25-Sep-25	7:19	63.8	61.2	
25-Sep-25	7:24	65.0	60.8	
25-Sep-25	7:29	63.7	61.2	
30-Sep-25	14:02	64.5	61.1	
30-Sep-25	14:07	64.6	61.0	62.8
30-Sep-25	14:12	64.8	61.5	
30-Sep-25	14:17	64.8	61.4	
30-Sep-25	14:22	64.3	60.9	
30-Sep-25	14:27	64.8	60.9	

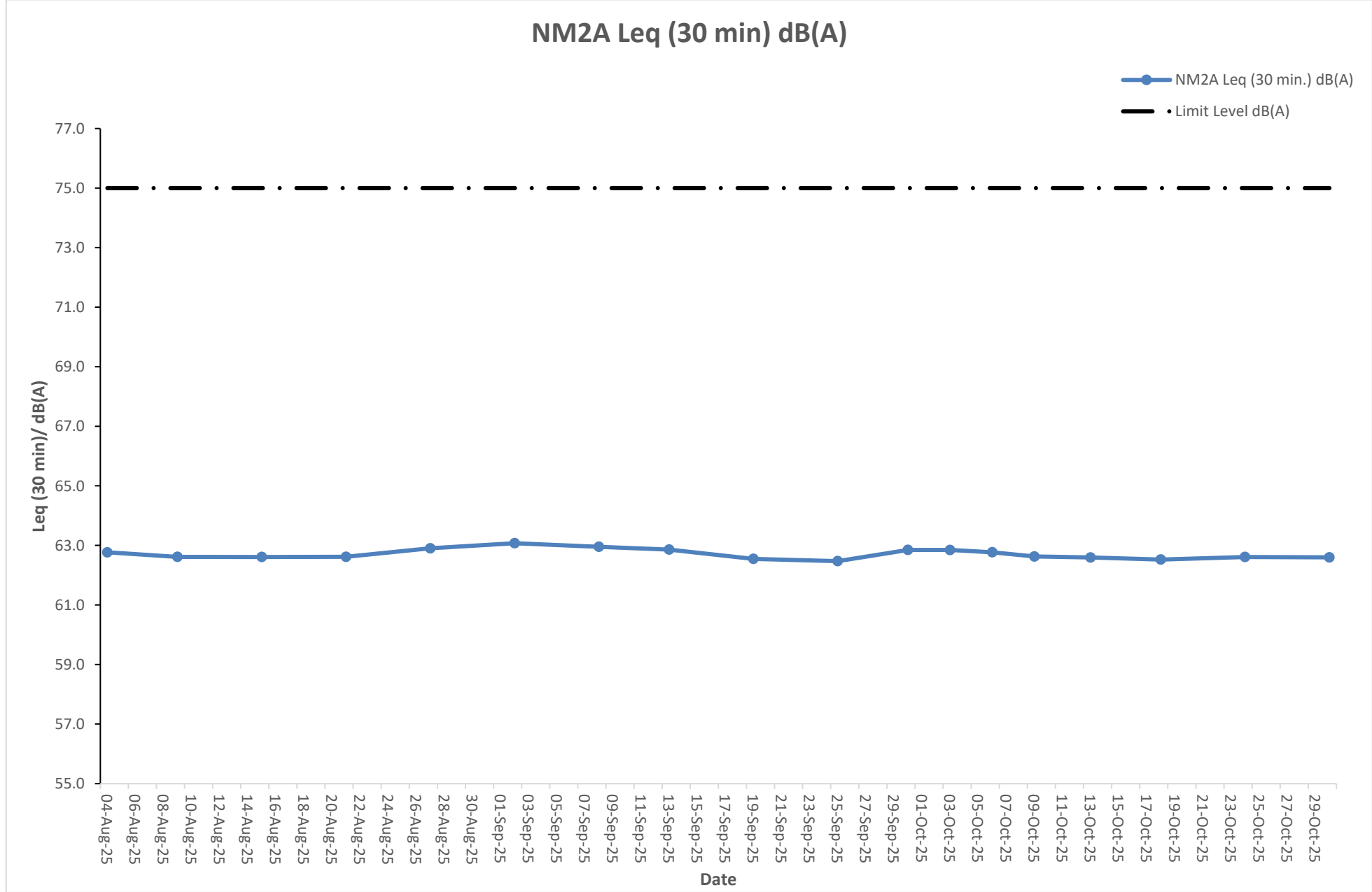
Noise Monitoring Result at Station NM2A

Date	Time	Measured L10 dB(A)	Measured L90 dB(A)	Leq (30 min.) dB(A)
03-Oct-25	7:03	64.6	60.4	62.8
03-Oct-25	7:08	64.2	61.0	
03-Oct-25	7:13	64.6	60.3	
03-Oct-25	7:18	63.8	60.5	
03-Oct-25	7:23	64.8	61.0	
03-Oct-25	7:28	64.5	60.2	62.8
06-Oct-25	14:01	63.6	60.3	
06-Oct-25	14:06	64.8	60.8	
06-Oct-25	14:11	65.0	61.4	
06-Oct-25	14:16	63.8	60.8	
06-Oct-25	14:21	65.0	61.0	62.6
06-Oct-25	14:26	63.6	61.0	
09-Oct-25	7:05	64.9	61.4	
09-Oct-25	7:10	64.0	60.8	
09-Oct-25	7:15	63.6	60.2	
09-Oct-25	7:20	63.8	61.3	62.6
09-Oct-25	7:25	64.2	60.5	
09-Oct-25	7:30	64.5	60.5	
13-Oct-25	13:58	63.9	61.1	
13-Oct-25	14:03	64.3	60.4	62.6
13-Oct-25	14:08	63.6	61.0	
13-Oct-25	14:13	63.9	61.4	
13-Oct-25	14:18	64.3	60.4	
13-Oct-25	14:23	64.2	60.5	62.5
18-Oct-25	7:09	64.3	60.4	
18-Oct-25	7:14	64.6	60.2	
18-Oct-25	7:19	63.9	60.9	
18-Oct-25	7:24	63.7	61.4	
18-Oct-25	7:29	63.7	60.5	62.6
18-Oct-25	7:34	64.3	60.8	
24-Oct-25	14:04	64.5	60.3	
24-Oct-25	14:09	64.5	61.6	
24-Oct-25	14:14	64.5	61.6	62.6
24-Oct-25	14:19	63.8	60.3	
24-Oct-25	14:24	63.8	60.5	
24-Oct-25	14:29	64.5	60.9	
30-Oct-25	7:02	63.7	61.2	62.6
30-Oct-25	7:07	64.3	61.3	
30-Oct-25	7:12	63.8	61.0	
30-Oct-25	7:17	64.9	61.0	
30-Oct-25	7:22	63.9	60.8	62.6
30-Oct-25	7:27	65.0	61.0	



The station set-up of a façade measurement at station NM2A.

Graphical Presentation of Noise Monitoring Result at Station NM2A




Noise Monitoring Result at Station NM3A

Date	Time	Measured L10 dB(A)	Measured L90 dB(A)	Leq (30 min.) dB(A)
04-Aug-25	14:31	62.2	57.2	61.2
04-Aug-25	14:36	62.5	57.4	
04-Aug-25	14:41	63.7	56.8	
04-Aug-25	14:46	62.0	57.4	
04-Aug-25	14:51	63.6	56.6	
04-Aug-25	14:56	62.4	57.2	61.1
09-Aug-25	9:23	62.9	57.6	
09-Aug-25	9:28	63.3	57.1	
09-Aug-25	9:33	62.5	56.2	
09-Aug-25	9:38	62.1	57.4	
09-Aug-25	9:43	63.2	56.9	61.1
09-Aug-25	9:48	63.0	56.3	
15-Aug-25	14:30	63.1	57.4	
15-Aug-25	14:35	63.2	56.7	
15-Aug-25	14:40	63.1	56.3	
15-Aug-25	14:45	62.5	57.0	61.0
15-Aug-25	14:50	62.1	57.8	
15-Aug-25	14:55	62.4	57.5	
21-Aug-25	9:25	62.3	57.1	
21-Aug-25	9:30	62.0	57.3	
21-Aug-25	9:35	62.5	56.3	60.6
21-Aug-25	9:40	63.2	56.7	
21-Aug-25	9:45	63.6	56.7	
21-Aug-25	9:50	63.8	57.0	
27-Aug-25	14:40	63.1	56.3	
27-Aug-25	14:45	63.7	56.9	60.4
27-Aug-25	14:50	62.8	57.5	
27-Aug-25	14:55	63.4	56.4	
27-Aug-25	15:00	62.8	57.4	
27-Aug-25	15:05	62.7	57.7	
02-Sep-25	8:30	62.2	57.0	60.5
02-Sep-25	8:35	62.7	57.8	
02-Sep-25	8:40	63.1	57.6	
02-Sep-25	8:45	63.3	56.2	
02-Sep-25	8:50	63.3	56.0	60.9
02-Sep-25	8:55	63.7	57.8	
08-Sep-25	15:25	62.5	56.2	
08-Sep-25	15:30	62.4	57.2	
08-Sep-25	15:35	62.7	56.8	
08-Sep-25	15:40	62.0	57.1	60.4
08-Sep-25	15:45	62.6	57.6	
08-Sep-25	15:50	63.8	56.2	
13-Sep-25	8:37	63.1	57.1	
13-Sep-25	8:42	62.3	57.3	
13-Sep-25	8:47	63.4	57.8	60.7
13-Sep-25	8:52	62.4	55.9	
13-Sep-25	8:57	62.5	55.9	
13-Sep-25	9:02	63.0	57.4	
19-Sep-25	15:28	63.6	56.0	
19-Sep-25	15:33	62.4	56.3	61.3
19-Sep-25	15:38	63.3	56.0	
19-Sep-25	15:43	62.5	57.7	
19-Sep-25	15:48	62.8	56.2	
19-Sep-25	15:53	62.9	56.5	60.7
25-Sep-25	8:43	63.7	56.4	
25-Sep-25	8:48	63.5	57.0	
25-Sep-25	8:53	62.3	56.0	
25-Sep-25	8:58	62.5	57.7	
25-Sep-25	9:03	63.5	55.9	61.3
25-Sep-25	9:08	62.3	56.2	
30-Sep-25	15:27	62.2	56.7	
30-Sep-25	15:32	63.3	56.3	
30-Sep-25	15:37	62.6	56.3	
30-Sep-25	15:42	63.8	56.2	61.3
30-Sep-25	15:47	63.7	57.5	
30-Sep-25	15:52	62.5	55.9	61.3

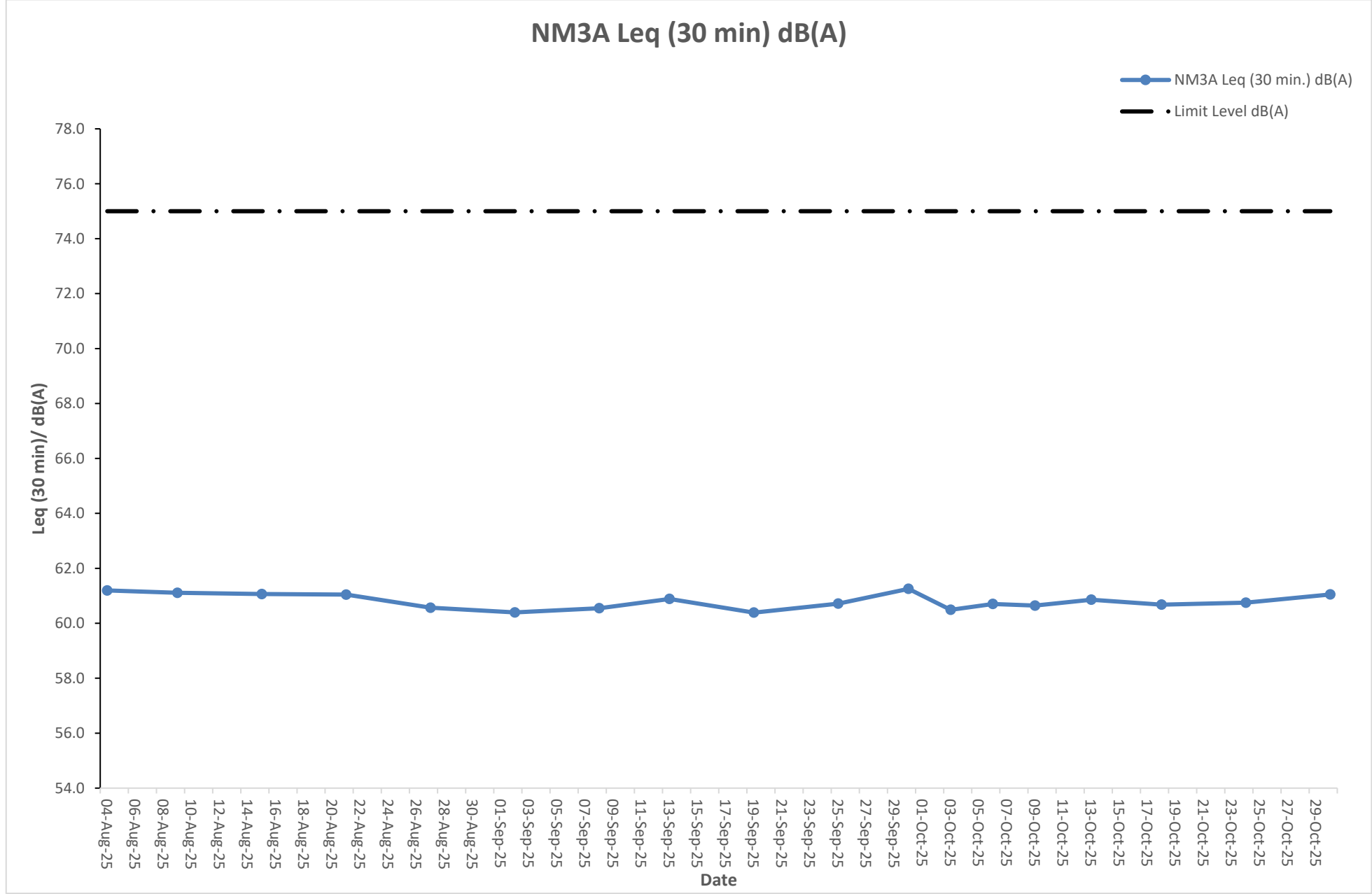
Noise Monitoring Result at Station NM3A

Date	Time	Measured L10 dB(A)	Measured L90 dB(A)	Leq (30 min.) dB(A)
03-Oct-25	8:33	63.2	57.7	60.5
03-Oct-25	8:38	62.5	57.8	
03-Oct-25	8:43	62.8	55.9	
03-Oct-25	8:48	63.7	57.2	
03-Oct-25	8:53	62.1	56.6	
03-Oct-25	8:58	62.0	57.4	60.7
06-Oct-25	15:22	62.0	56.9	
06-Oct-25	15:27	63.6	56.0	
06-Oct-25	15:32	62.6	57.0	
06-Oct-25	15:37	63.6	57.7	
06-Oct-25	15:42	62.6	57.4	
06-Oct-25	15:47	63.4	56.9	60.6
09-Oct-25	8:35	62.5	56.7	
09-Oct-25	8:40	63.7	57.7	
09-Oct-25	8:45	62.1	57.1	
09-Oct-25	8:50	63.3	57.0	
09-Oct-25	8:55	62.2	56.8	
09-Oct-25	9:00	62.2	57.7	60.9
13-Oct-25	15:23	62.9	56.4	
13-Oct-25	15:28	63.1	57.0	
13-Oct-25	15:33	62.6	57.3	
13-Oct-25	15:38	63.3	57.3	
13-Oct-25	15:43	62.1	57.4	
13-Oct-25	15:48	62.5	57.3	60.7
18-Oct-25	8:48	63.7	56.3	
18-Oct-25	8:53	62.4	57.4	
18-Oct-25	8:58	62.1	57.4	
18-Oct-25	9:03	62.5	57.4	
18-Oct-25	9:08	63.8	57.2	
18-Oct-25	9:13	62.1	55.9	60.7
24-Oct-25	15:29	63.0	56.3	
24-Oct-25	15:34	62.2	56.9	
24-Oct-25	15:39	62.3	56.2	
24-Oct-25	15:44	63.7	57.0	
24-Oct-25	15:49	62.3	56.7	61.0
24-Oct-25	15:54	62.1	57.4	
30-Oct-25	8:44	62.3	57.6	
30-Oct-25	8:49	62.3	56.0	
30-Oct-25	8:54	62.4	56.9	
30-Oct-25	8:59	61.9	57.6	
30-Oct-25	9:04	63.1	56.7	
30-Oct-25	9:09	62.9	57.4	



The station set-up of a façade measurement at station NM3A.

Graphical Presentation of Noise Monitoring Result at Station NM3A



Noise Monitoring Result at Station NM4A

Date	Time	Measured L10 dB(A)	Measured L90 dB(A)	Leq (30 min.) dB(A)
04-Aug-25	16:36	59.8	57.0	58.4
04-Aug-25	16:41	59.7	56.0	
04-Aug-25	16:46	60.6	57.1	
04-Aug-25	16:51	59.6	56.8	
04-Aug-25	16:56	60.3	56.0	
04-Aug-25	17:01	59.6	56.5	58.8
09-Aug-25	9:58	60.5	56.4	
09-Aug-25	10:03	59.4	56.1	
09-Aug-25	10:08	59.8	56.5	
09-Aug-25	10:13	60.0	56.9	
09-Aug-25	10:18	60.6	56.4	58.2
09-Aug-25	10:23	60.3	56.9	
15-Aug-25	16:35	60.2	57.1	
15-Aug-25	16:40	59.4	57.1	
15-Aug-25	16:45	60.1	55.7	
15-Aug-25	16:50	60.6	56.6	58.3
15-Aug-25	16:55	60.6	56.8	
15-Aug-25	17:00	59.6	56.7	
21-Aug-25	10:00	59.2	56.9	
21-Aug-25	10:05	59.6	57.0	
21-Aug-25	10:10	60.6	56.2	58.2
21-Aug-25	10:15	59.9	56.1	
21-Aug-25	10:20	59.2	56.1	
21-Aug-25	10:25	59.6	56.7	
27-Aug-25	16:45	59.6	55.7	
27-Aug-25	16:50	60.1	56.5	58.6
27-Aug-25	16:55	60.3	56.8	
27-Aug-25	17:00	60.3	55.9	
27-Aug-25	17:05	59.6	56.5	
27-Aug-25	17:10	60.1	55.8	
02-Sep-25	10:35	59.6	55.8	58.3
02-Sep-25	10:40	59.4	56.9	
02-Sep-25	10:45	60.6	56.9	
02-Sep-25	10:50	59.2	55.7	
02-Sep-25	10:55	59.9	56.5	
02-Sep-25	11:00	59.5	56.6	58.5
08-Sep-25	16:00	60.5	56.7	
08-Sep-25	16:05	60.0	55.8	
08-Sep-25	16:10	59.9	57.1	
08-Sep-25	16:15	60.1	55.8	
08-Sep-25	16:20	60.4	56.4	58.6
08-Sep-25	16:25	60.5	55.7	
13-Sep-25	10:42	60.5	56.8	
13-Sep-25	10:47	59.5	55.8	
13-Sep-25	10:52	60.0	57.0	
13-Sep-25	10:57	59.9	56.4	58.6
13-Sep-25	11:02	60.2	56.3	
13-Sep-25	11:07	59.4	56.5	
19-Sep-25	16:03	60.1	57.1	
19-Sep-25	16:08	60.5	56.6	
19-Sep-25	16:13	59.4	56.4	58.5
19-Sep-25	16:18	59.5	57.0	
19-Sep-25	16:23	59.5	55.7	
19-Sep-25	16:28	59.3	56.4	
25-Sep-25	10:48	59.4	56.9	
25-Sep-25	10:53	59.3	56.7	58.2
25-Sep-25	10:58	59.9	56.0	
25-Sep-25	11:03	59.2	55.8	
25-Sep-25	11:08	60.4	57.0	
25-Sep-25	11:13	60.6	56.1	
30-Sep-25	16:02	60.0	57.1	58.2
30-Sep-25	16:07	60.3	55.7	
30-Sep-25	16:12	59.7	56.2	
30-Sep-25	16:17	60.2	55.9	
30-Sep-25	16:22	59.5	55.8	
30-Sep-25	16:27	60.5	56.7	

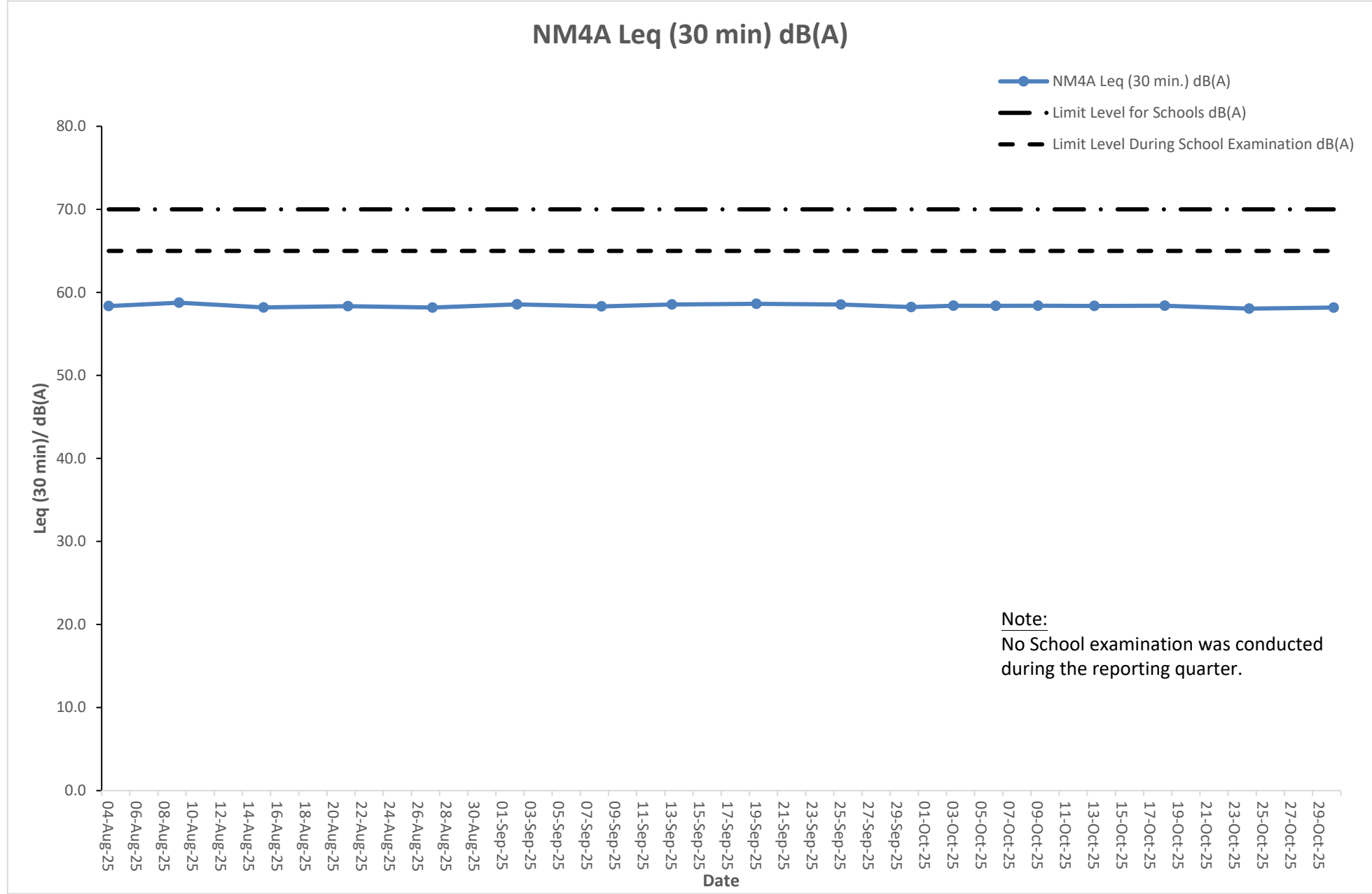
Noise Monitoring Result at Station NM4A

Date	Time	Measured L10 dB(A)	Measured L90 dB(A)	Leq (30 min.) dB(A)
03-Oct-25	10:38	60.5	56.1	58.4
03-Oct-25	10:43	60.4	56.1	
03-Oct-25	10:48	59.6	56.1	
03-Oct-25	10:53	60.3	57.1	
03-Oct-25	10:58	59.5	56.2	
03-Oct-25	11:03	60.6	55.7	58.4
06-Oct-25	15:57	59.7	55.9	
06-Oct-25	16:02	60.2	56.7	
06-Oct-25	16:07	59.2	55.7	
06-Oct-25	16:12	60.5	57.1	
06-Oct-25	16:17	60.5	56.2	58.4
06-Oct-25	16:22	59.9	56.6	
09-Oct-25	10:40	59.9	55.7	
09-Oct-25	10:45	60.2	56.4	
09-Oct-25	10:50	60.0	56.5	
09-Oct-25	10:55	60.3	56.6	58.4
09-Oct-25	11:00	59.3	56.7	
09-Oct-25	11:05	60.1	55.7	
13-Oct-25	15:58	60.0	57.1	58.4
13-Oct-25	16:03	59.7	55.7	
13-Oct-25	16:08	59.4	55.9	
13-Oct-25	16:13	59.5	55.8	
13-Oct-25	16:18	59.7	56.4	
13-Oct-25	16:23	59.8	56.0	58.4
18-Oct-25	10:53	59.5	57.1	
18-Oct-25	10:58	59.6	56.0	
18-Oct-25	11:03	60.1	56.4	
18-Oct-25	11:08	60.2	56.5	
18-Oct-25	11:13	60.2	55.7	58.0
18-Oct-25	11:18	60.0	55.9	
24-Oct-25	16:04	60.2	55.7	
24-Oct-25	16:09	59.5	56.5	
24-Oct-25	16:14	60.1	56.2	
24-Oct-25	16:19	59.5	56.4	58.2
24-Oct-25	16:24	59.7	56.7	
24-Oct-25	16:29	60.1	56.1	
30-Oct-25	9:19	59.5	55.8	
30-Oct-25	9:24	60.4	56.9	
30-Oct-25	9:29	60.3	55.8	58.2
30-Oct-25	9:34	59.8	56.9	
30-Oct-25	9:39	59.3	56.5	
30-Oct-25	9:44	60.2	56.7	



The station set-up of a façade measurement at station NM4A.

Graphical Presentation of Noise Monitoring Result at Station NM4A



Noise Monitoring Result at Station NM5A

Date	Time	Measured L10 dB(A)	Measured L90 dB(A)	Leq (30 min.) dB(A)	Leq (30 min.) +3 dB(A)
04-Aug-25	13:51	61.7	58.3	60.8	63.8
04-Aug-25	13:56	62.3	58.8		
04-Aug-25	14:01	61.6	59.2		
04-Aug-25	14:06	62.4	57.9		
04-Aug-25	14:11	62.4	57.4		
04-Aug-25	14:16	62.3	59.3	60.5	63.5
09-Aug-25	8:42	62.0	58.6		
09-Aug-25	8:47	62.3	57.4		
09-Aug-25	8:52	62.6	58.0		
09-Aug-25	8:57	62.3	59.2		
09-Aug-25	9:02	62.2	59.0	60.8	63.8
09-Aug-25	9:07	62.2	58.5		
15-Aug-25	13:50	62.3	58.1		
15-Aug-25	13:55	62.5	57.5		
15-Aug-25	14:00	62.4	57.6		
15-Aug-25	14:05	62.8	58.9	60.5	63.5
15-Aug-25	14:10	62.2	58.2		
15-Aug-25	14:15	62.8	58.0		
21-Aug-25	8:38	62.2	59.1		
21-Aug-25	8:52	61.6	57.4		
21-Aug-25	8:57	62.1	59.0	60.6	63.6
21-Aug-25	9:02	62.6	58.8		
21-Aug-25	9:07	62.5	59.2		
21-Aug-25	9:12	62.2	57.9		
27-Aug-25	13:51	62.5	58.5		
27-Aug-25	14:05	62.8	59.0	60.5	63.5
27-Aug-25	14:10	61.5	58.8		
27-Aug-25	14:15	62.1	59.2		
27-Aug-25	14:20	62.8	57.6		
27-Aug-25	14:25	62.3	57.7		
02-Sep-25	7:50	61.4	57.7	60.5	63.5
02-Sep-25	7:55	62.8	58.6		
02-Sep-25	8:00	62.2	57.9		
02-Sep-25	8:05	62.5	59.2		
02-Sep-25	8:10	61.5	59.0	60.5	63.5
02-Sep-25	8:15	62.6	59.2		
08-Sep-25	14:44	62.0	58.0		
08-Sep-25	14:49	61.4	57.7		
08-Sep-25	14:54	62.0	57.9		
08-Sep-25	14:59	62.5	59.0	60.4	63.4
08-Sep-25	15:04	62.0	58.7		
08-Sep-25	15:09	61.7	58.6		
13-Sep-25	7:57	62.0	58.8		
13-Sep-25	8:02	62.5	57.5		
13-Sep-25	8:07	61.4	58.1	60.7	63.7
13-Sep-25	8:12	61.8	58.2		
13-Sep-25	8:17	62.1	58.2		
13-Sep-25	8:22	62.5	58.6		
19-Sep-25	14:41	62.3	58.3		
19-Sep-25	14:55	62.7	58.5	60.4	63.4
19-Sep-25	15:00	62.8	57.7		
19-Sep-25	15:05	62.7	59.1		
19-Sep-25	15:10	61.5	59.2		
19-Sep-25	15:15	62.3	59.3	60.6	63.6
25-Sep-25	7:54	62.4	58.7		
25-Sep-25	8:08	62.5	58.1		
25-Sep-25	8:13	61.4	57.4		
25-Sep-25	8:18	62.6	59.2		
25-Sep-25	8:23	62.4	57.6	60.6	63.6
25-Sep-25	8:28	61.8	57.7		
30-Sep-25	14:40	62.1	58.9		
30-Sep-25	14:54	62.4	57.5		
30-Sep-25	14:59	62.7	58.1		
30-Sep-25	15:04	62.4	58.8	60.6	63.6
30-Sep-25	15:09	62.6	57.5		
30-Sep-25	15:14	62.6	59.3		

Noise Monitoring Result at Station NM5A

Date	Time	Measured L10 dB(A)	Measured L90 dB(A)	Leq (30 min.) dB(A)	Leq (30 min.) +3 dB(A)
03-Oct-25	7:53	62.1	58.8	60.7	63.7
03-Oct-25	7:58	62.5	59.1		
03-Oct-25	8:03	62.2	58.4		
03-Oct-25	8:08	62.7	58.9		
03-Oct-25	8:13	62.3	58.7		
03-Oct-25	8:18	62.8	57.7	60.3	63.3
06-Oct-25	14:41	61.6	58.3		
06-Oct-25	14:46	62.7	58.2		
06-Oct-25	14:51	61.6	58.2		
06-Oct-25	14:56	62.6	58.8		
06-Oct-25	15:01	62.0	58.5	60.4	63.4
06-Oct-25	15:06	62.8	58.5		
09-Oct-25	7:55	62.7	58.9		
09-Oct-25	8:00	62.2	57.9		
09-Oct-25	8:05	62.3	57.6		
09-Oct-25	8:10	61.6	57.7	60.6	63.6
09-Oct-25	8:15	62.2	58.5		
09-Oct-25	8:20	61.4	58.0		
13-Oct-25	14:36	61.6	59.1		
13-Oct-25	14:50	62.8	58.7		
13-Oct-25	14:55	62.1	57.5	60.5	63.5
13-Oct-25	15:00	62.8	59.1		
13-Oct-25	15:05	62.3	59.0		
13-Oct-25	15:10	62.0	58.9		
18-Oct-25	7:59	62.1	59.2	60.6	63.6
18-Oct-25	8:13	61.4	58.6		
18-Oct-25	8:18	62.2	57.5		
18-Oct-25	8:23	62.8	59.1		
18-Oct-25	8:28	62.0	58.9	60.4	63.4
18-Oct-25	8:33	62.8	57.6		
24-Oct-25	14:42	61.9	58.2		
24-Oct-25	14:56	62.8	58.1		
24-Oct-25	15:01	62.2	58.3		
24-Oct-25	15:06	62.7	57.5	60.4	63.4
24-Oct-25	15:11	62.6	59.2		
24-Oct-25	15:16	61.7	59.2		
30-Oct-25	7:54	61.8	57.9		
30-Oct-25	8:08	62.7	57.6		
30-Oct-25	8:13	62.1	58.5	60.4	63.4
30-Oct-25	8:18	61.5	59.2		
30-Oct-25	8:23	62.0	59.1		
30-Oct-25	8:28	61.9	58.2		

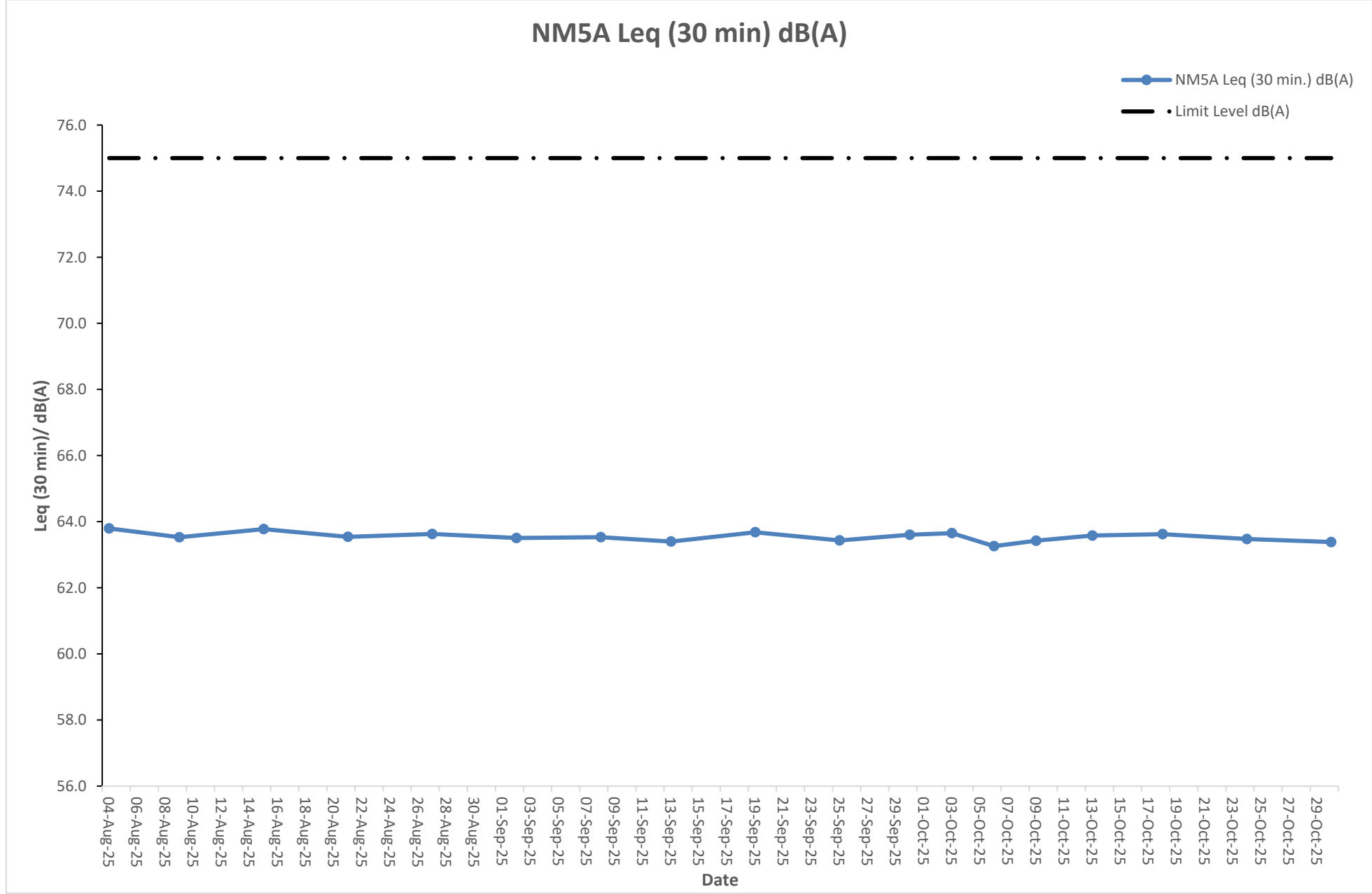
Remarks:

+3dB(A) correction was applied to free-field measurement.



The station set-up of a free-field measurement at station NM5A.

Graphical Presentation of Noise Monitoring Result at Station NM5A



F. Waste Flow table

Table I-1: Monthly Waste Flow Table for Zones 2A, 2B & 2C

Month	Actual Quantities of Inert C&D Materials Generated Monthly							Actual Quantities of C&D Materials Generated Monthly					
	Total Quantity Generated	Hard Rocks and Large Broken Concrete	Reused in the Contract	Reused in other Projects	Disposed as Public Fill	Disposed to Sorting Facility	Imported Fill	Metals	Paper/ Cardboard Packaging	Plastics	Wood/ Timber	Chemical Waste	Others, e.g. General Refuse
	(in tonnes)	(in tonnes)	(in tonnes)	(in tonnes)	(in tonnes)	(in tonnes)	(in tonnes)	(in tonnes)	(in tonnes)	(in tonnes)	(in tonnes)	(in tonnes)	(in tonnes)
2024													
Jul	0.00	0.00	0.00	0.00	0.00	0.00	0.00	0.00	0.00	0.00	0.00	0.00	0.00
Aug	0.00	0.00	0.00	0.00	0.00	0.00	0.00	0.00	0.00	0.00	0.00	0.00	0.00
Sep	131.67	0.00	0.00	0.00	131.67	0.00	0.00	0.00	0.00	0.00	0.00	0.00	16.24
Oct	241.28	0.00	0.00	0.00	231.10	10.18	0.00	0.00	0.00	0.00	0.00	0.00	3.95
Nov	5383.52	0.00	0.00	4340.40	1043.12	0.00	0.00	0.00	0.00	0.00	0.00	0.00	155.23
Dec	5757.15	0.00	0.00	3082.05	2675.10	0.00	0.00	151.49	0.00	0.00	0.00	0.80	38.92
Sub-total (2024)	11513.62	0.00	0.00	7422.45	4080.99	10.18	0.00	151.49	0.00	0.00	0.00	0.80	214.34
2025													
Jan	4500.55	0.00	0.00	2090.69	2391.44	18.42	0.00	147.67	0.00	0.00	0.00	0.00	29.39
Feb	2785.60	0.00	0.00	0.00	2785.60	0.00	0.00	91.33	0.00	0.00	0.00	0.00	21.33
Mar	3263.24	0.00	0.00	0.00	3263.24	0.00	0.00	4.70	0.00	0.00	0.00	0.00	20.17
Apr	3696.49	0.00	0.00	0.00	3689.80	6.69	0.00	8.86	0.00	0.00	0.00	0.40	71.98
May	5148.11	0.00	0.00	155.70	4992.41	0.00	0.00	6.09	0.00	0.00	0.00	0.00	37.06
Jun	9607.19	0.00	0.00	2846.65	6760.54	0.00	0.00	3.87	0.00	0.00	0.00	0.00	28.58
Jul	13836.49	0.00	0.00	3799.18	10037.31	0.00	0.00	4.19	0.00	0.00	0.00	0.00	84.85
Aug	16769.40	0.00	0.00	1935.66	14833.74	0.00	0.00	0.00	0.00	0.00	0.00	0.00	37.59
Sep	17770.92	0.00	0.00	4231.18	13539.74	0.00	0.00	46.33	0.00	0.00	0.00	0.00	86.24
Oct	23118.82	0.00	0.00	11697.13	11421.69	0.00	0.00	0.00	0.00	0.00	0.00	0.00	40.54
Nov													
Dec													
Sub-total (2025)	100496.81	0.00	0.00	26756.19	73715.51	25.11	0.00	313.04	0.00	0.00	0.00	0.40	457.73
Total	112010.43	0.00	0.00	34178.64	77796.50	35.29	0.00	464.53	0.00	0.00	0.00	1.20	672.07

Note:

- 39,635.06 tonnes and 160.11 tonnes of inert C&D material were disposed of as public fill to Tseung Kwan O Area 137 Public Fill and Tuen Mun Area 38 Public Fill respectively in the reporting quarter.
- Record for the disposal to public ground is up to 29 Oct 25 according to EPD's website and record for inert C&D materials reused in other project is up to 30 Oct 25.

G. Cumulative Statistics on Complaints, Notifications of Summons and Successful Prosecutions

Cumulative statistics for complaints, notifications of summons and successful prosecutions for the Project account for period starting from the date of commencement of construction works (i.e. 30 September 2021 for Zone 2B & 2C (Contract No.: CC/2020/2B/088); 05 July 2024 for Zones 2A, 2B & 2C (Contract No.: CC/2023/2B/095)) to the end of the reporting quarter and are summarized in the **Table G-1** and **Table G-2** below respectively.

Table G-1: Statistics for complaints, notifications of summons and successful prosecutions for Zones 2A, 2B & 2C (Contract No.: CC/2023/2B/095)

Reporting Period	Cumulative Statistics		
	Complaints	Notifications of summons	Successful prosecutions
This reporting quarter (Aug 25 – Oct 25)	1	0	0
From 05 July 2024 to end of the reporting quarter	4	0	0