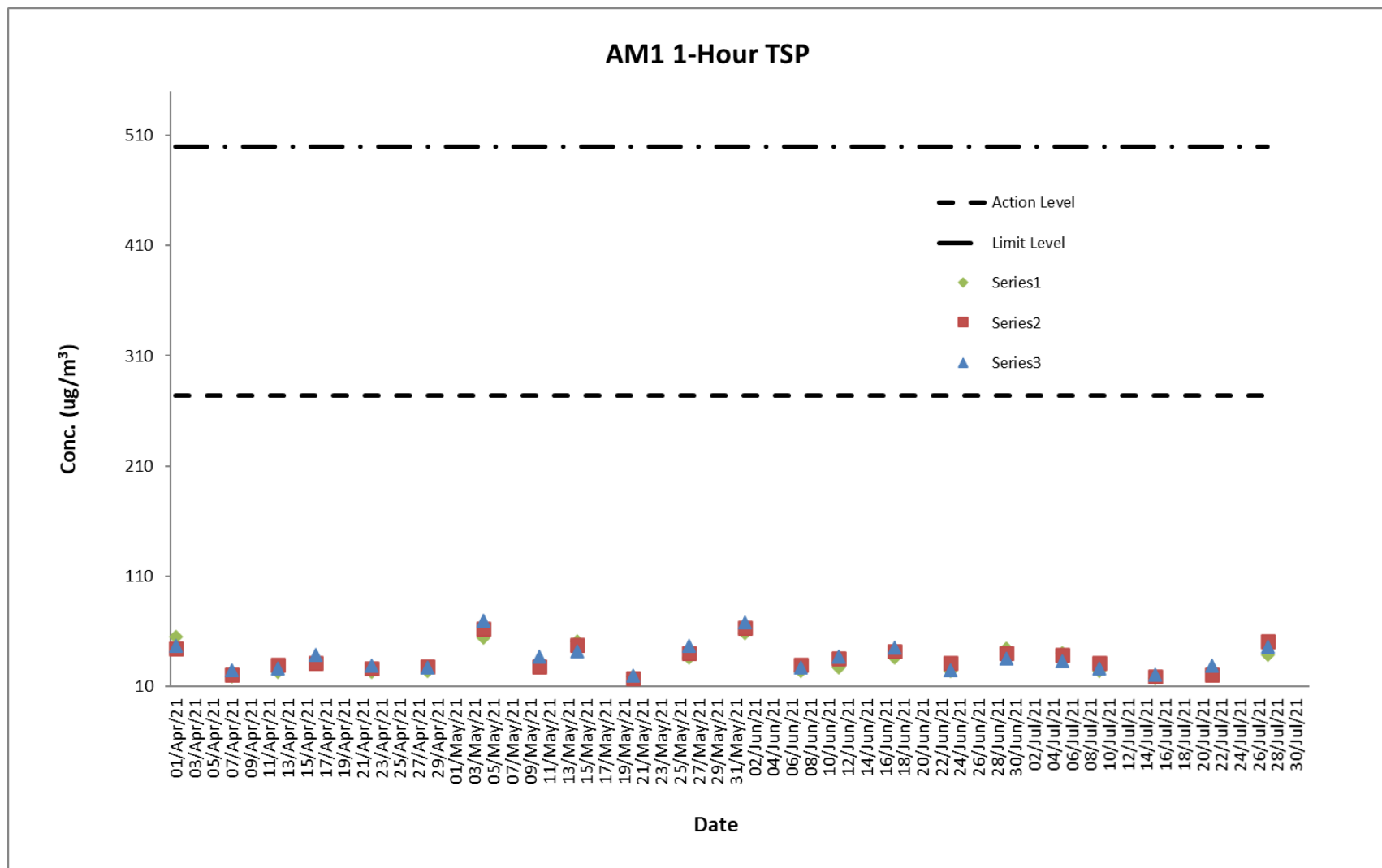


Air Quality Monitoring Result at Station AM1 (1-hour TSP)

Date	Weather Condition	Time	Conc. ($\mu\text{g}/\text{m}^3$)			Action Level ($\mu\text{g}/\text{m}^3$)	Limit Level ($\mu\text{g}/\text{m}^3$)
			1 st Hour	2 nd Hour	3 rd Hour		
04-May-21	Cloudy	8:32 - 11:32	54	62	70	273.7	500
10-May-21	Fine	8:22 - 11:22	31	28	37	273.7	500
14-May-21	Cloudy	8:32 - 11:32	51	48	42	273.7	500
20-May-21	Cloudy	8:20 - 11:20	19	17	20	273.7	500
26-May-21	Fine	8:32 - 11:32	36	40	47	273.7	500
01-Jun-21	Cloudy	8:32 - 11:32	58	63	68	273.7	500
07-Jun-21	Cloudy	8:34 - 11:34	24	30	27	273.7	500
11-Jun-21	Fine	8:22 - 11:22	27	35	37	273.7	500
17-Jun-21	Fine	8:32 - 11:32	36	42	45	273.7	500
23-Jun-21	Cloudy	8:22 - 11:22	24	31	25	273.7	500
29-Jun-21	Cloudy	8:32 - 11:32	44	40	35	273.7	500
05-Jul-21	Cloudy	8:32 - 11:32	40	39	33	273.7	500
09-Jul-21	Sunny	8:32 - 11:32	24	31	26	273.7	500
15-Jul-21	Sunny	8:23 - 11:23	17	19	21	273.7	500
21-Jul-21	Cloudy	8:32 - 11:32	24	21	29	273.7	500
27-Jul-21	Sunny	8:27 - 11:27	39	51	46	273.7	500

Graphical Presentation of Air Quality Monitoring Result at Station AM1 (1-hour TSP)

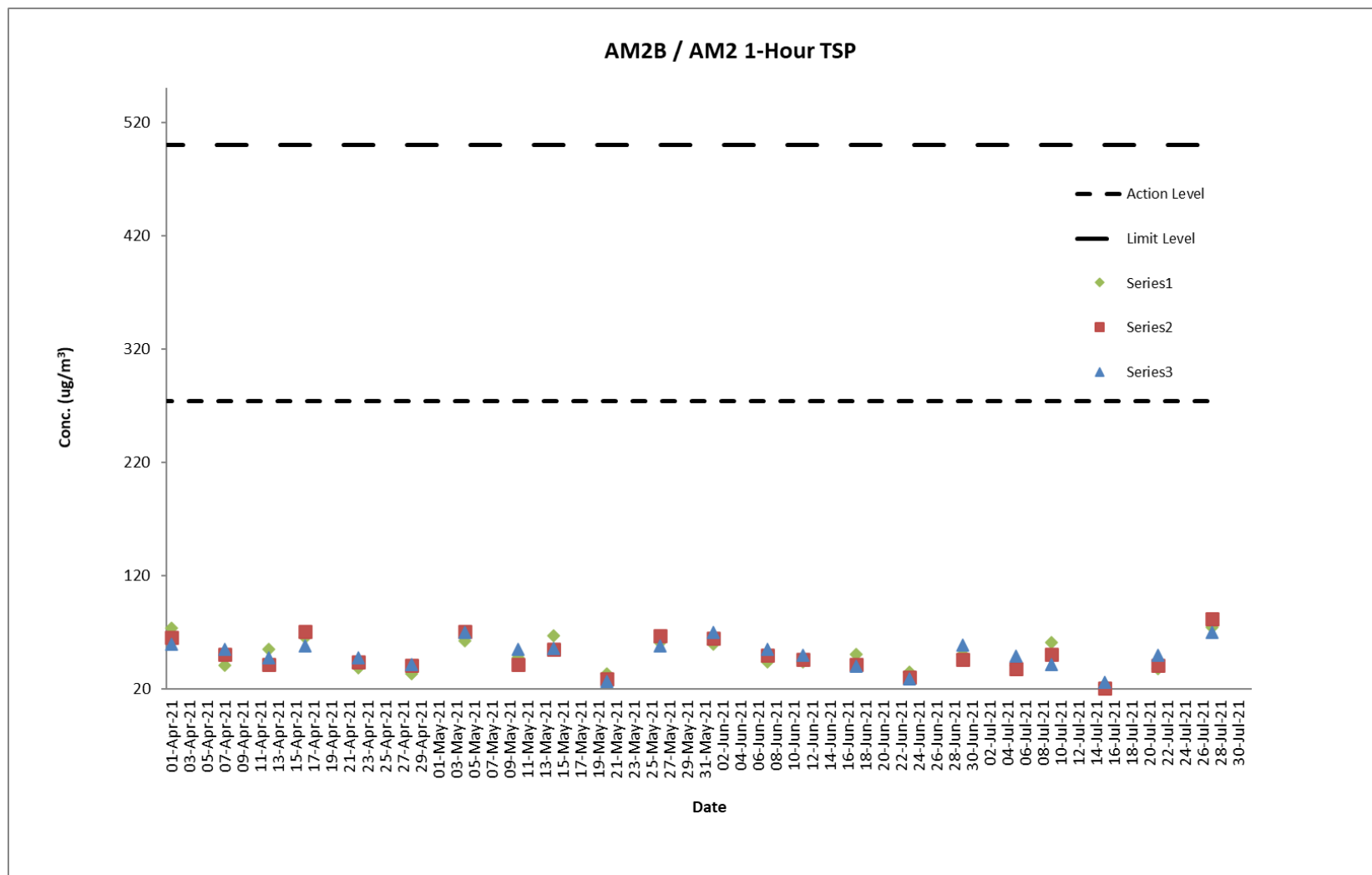


Air Quality Monitoring Result at Station AM2B / AM2 (1-hour TSP)

Date	Weather Condition	Time	Conc. ($\mu\text{g}/\text{m}^3$)			Action Level ($\mu\text{g}/\text{m}^3$)	Limit Level ($\mu\text{g}/\text{m}^3$)
			1 st Hour	2 nd Hour	3 rd Hour		
04-May-21	Cloudy	8:52 - 11:52	63	71	70	274.2	500
10-May-21	Fine	8:43 - 11:43	48	42	55	274.2	500
14-May-21	Cloudy	8:52 - 11:52	67	55	56	274.2	500
20-May-21	Cloudy	8:42 - 11:42	34	29	27	274.2	500
26-May-21	Fine	8:48 - 11:48	61	67	58	274.2	500
01-Jun-21	Cloudy	9:00 - 12:00	60	65	70	274.2	500
07-Jun-21	Cloudy	8:55 - 11:55	44	50	55	274.2	500
11-Jun-21	Fine	8:33 - 11:33	44	46	50	274.2	500
17-Jun-21	Fine	8:33 - 11:33	51	42	40	274.2	500
23-Jun-21	Cloudy	9:15 - 12:15	35	31	29	274.2	500
29-Jun-21	Cloudy	8:43 - 11:43	51	46	59	274.2	500
05-Jul-21	Cloudy	8:43 - 11:43	41	38	49	274.2	500
09-Jul-21	Sunny	8:43 - 11:43	61	51	42	274.2	500
15-Jul-21	Sunny	8:33 - 11:33	24	21	26	274.2	500
21-Jul-21	Cloudy	8:47 - 11:47	38	41	50	274.2	500
27-Jul-21	Sunny	8:37 - 11:37	75	82	70	274.2	500

*The air monitoring station AM2B has been relocated to the alternative monitoring station AM2 on 1 June 2021

Graphical Presentation of Air Quality Monitoring Result at Station AM2B / AM2 (1-hour TSP)

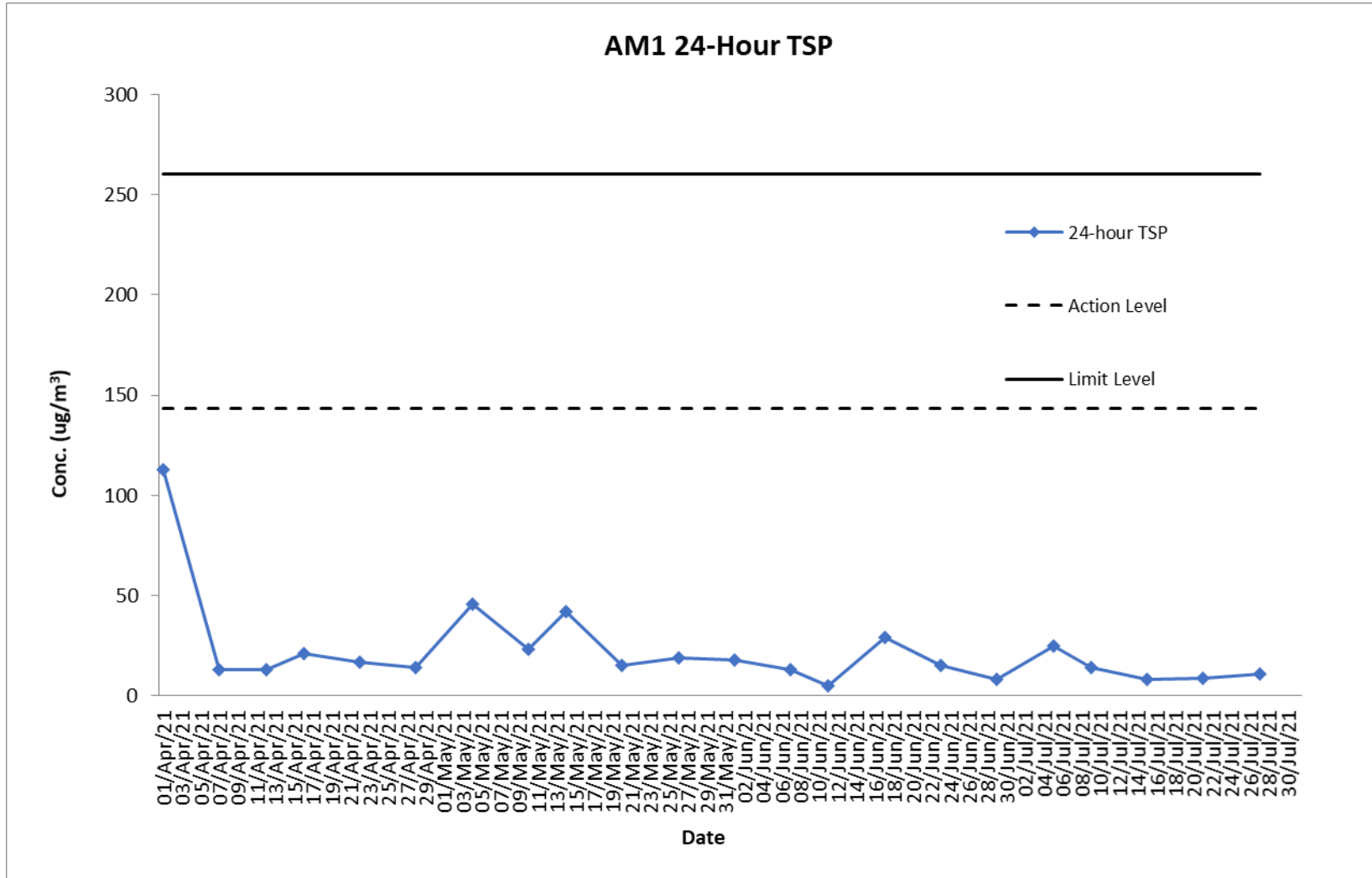


*The air monitoring station AM2B has been relocated to the alternative monitoring station AM2 on 1 June 2021

Air Quality Monitoring Result at Station AM1 (24-hour TSP)

Start		Finish		Filter Weight (g)		Reading		Sampling Time (hrs)	Flow Rate (m ³ /min)			Conc. (µg/m ³)	Weather Condition	Action Level	Limit Level
Date	Time	Date	Time	Initial	Final	Initial	Final		Initial	Final	Average				
04-May-21	08:30	05-May-21	08:30	2.6531	2.7337	23312.38	23336.38	24	1.23	1.23	1.23	46	Cloudy	143.6	260
10-May-21	08:20	11-May-21	08:20	2.661	2.7025	23336.38	23360.38	24	1.23	1.23	1.23	23	Fine	143.6	260
14-May-21	08:30	15-May-21	08:30	2.6544	2.7293	23360.38	23384.38	24	1.23	1.23	1.23	42	Cloudy	143.6	260
20-May-21	08:18	21-May-21	08:18	2.6654	2.6906	23384.38	23408.38	24	1.17	1.17	1.17	15	Cloudy	143.6	260
26-May-21	08:30	27-May-21	08:30	2.6688	2.7006	23408.38	23432.38	24	1.17	1.17	1.17	19	Fine	143.6	260
01-Jun-21	08:30	02-Jun-21	08:30	2.6643	2.6944	23432.38	23456.38	24	1.17	1.17	1.17	18	Rainy	143.6	260
07-Jun-21	08:32	08-Jun-21	08:32	2.7363	2.7578	23456.38	23480.38	24	1.17	1.17	1.17	13	Cloudy	143.6	260
11-Jun-21	08:20	12-Jun-21	08:20	2.7484	2.7566	23480.38	23504.38	24	1.17	1.17	1.17	5	Fine	143.6	260
17-Jun-21	08:30	18-Jun-21	08:30	2.7487	2.7983	23504.38	23528.38	24	1.17	1.17	1.17	29	Fine	143.6	260
23-Jun-21	08:20	24-Jun-21	08:20	2.7345	2.7605	23528.38	23552.38	24	1.17	1.17	1.17	15	Cloudy	143.6	260
29-Jun-21	08:30	30-Jun-21	08:30	2.7297	2.7426	23552.38	23576.38	24	1.17	1.17	1.17	8	Cloudy	143.6	260
05-Jul-21	08:30	06-Jul-21	08:30	2.7443	2.786	23576.38	23600.38	24	1.17	1.17	1.17	25	Cloudy	143.6	260
09-Jul-21	08:30	10-Jul-21	08:30	2.75	2.7744	23600.38	23624.38	24	1.17	1.17	1.17	14	Sunny	143.6	260
15-Jul-21	08:21	16-Jul-21	08:21	2.7348	2.7483	23624.38	23648.38	24	1.17	1.17	1.17	8	Sunny	143.6	260
21-Jul-21	08:30	22-Jul-21	08:30	2.7469	2.7635	23648.38	23672.38	24	1.27	1.27	1.27	9	Cloudy	143.6	260
27-Jul-21	08:25	28-Jul-21	08:25	2.7526	2.7728	23672.38	23696.38	24	1.27	1.27	1.27	11	Sunny	143.6	260

Graphical Presentation of Air Quality Monitoring Result at Station AM1 (24-hour TSP)

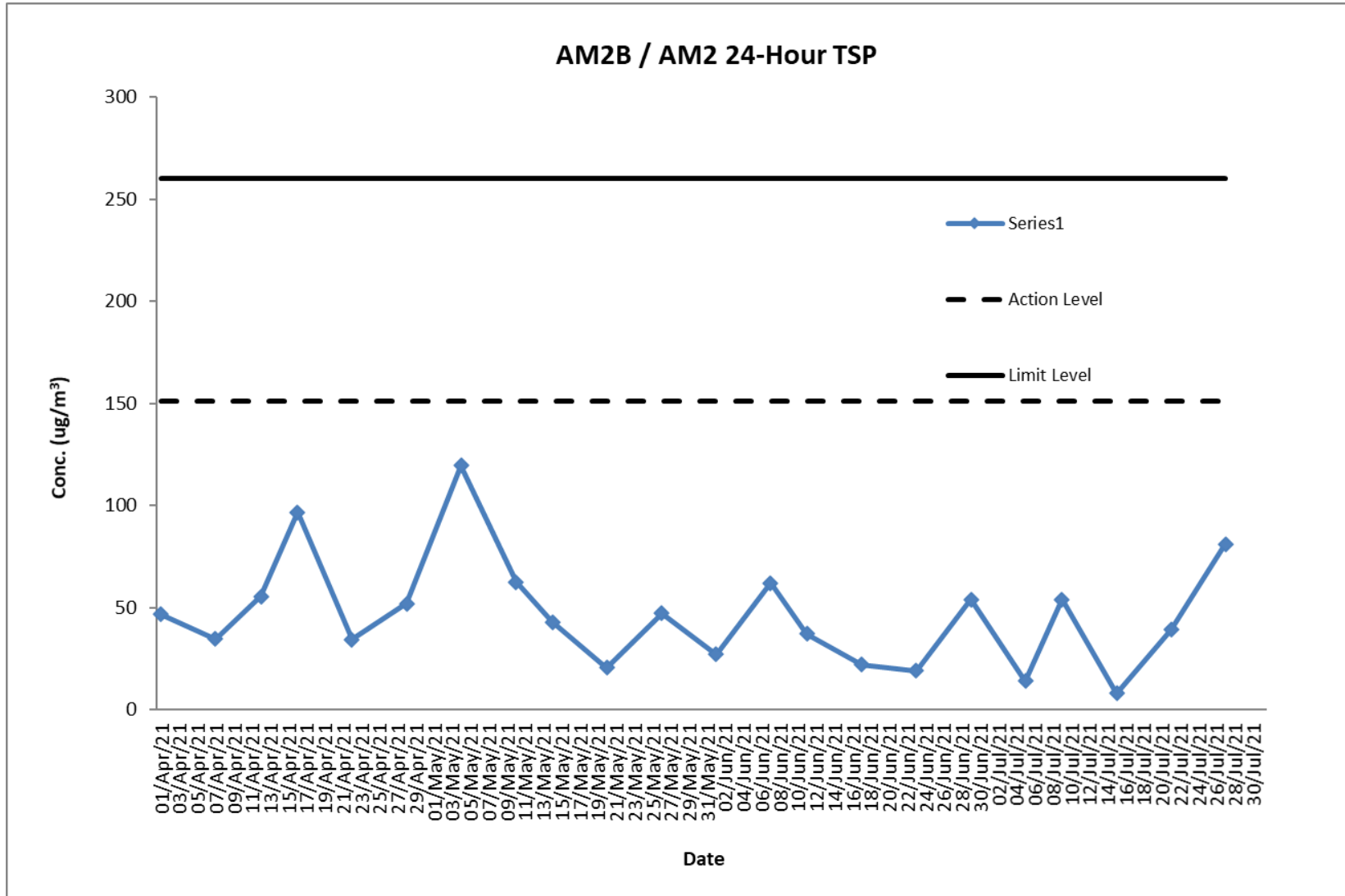


Air Quality Monitoring Result at Station AM2B / AM2 (24-hour TSP)

Start		Finish		Filter Weight (g)		Reading		Sampling Time (hrs)	Flow Rate (m ³ /min)			Conc. (µg/m ³)	Weather Condition	Action Level	Limit Level
Date	Time	Date	Time	Initial	Final	Initial	Final		Initial	Final	Average				
04-May-21	08:46	05-May-21	08:46	2.6528	2.8560	22867.05	22891.05	24	1.18	1.18	1.18	120	Cloudy	151.1	260
10-May-21	08:36	11-May-21	08:36	2.6531	2.7594	22891.05	22915.05	24	1.18	1.18	1.18	63	Fine	151.1	260
14-May-21	08:46	15-May-21	08:46	2.6662	2.7390	22915.05	22939.05	24	1.18	1.18	1.18	43	Cloudy	151.1	260
20-May-21	08:36	21-May-21	08:36	2.6648	2.7008	22939.05	22963.05	24	1.22	1.22	1.22	20	Cloudy	151.1	260
26-May-21	08:46	27-May-21	08:46	2.6637	2.7466	22963.05	22987.05	24	1.22	1.22	1.22	47	Fine	151.1	260
01-Jun-21	08:47	02-Jun-21	08:47	N/A	N/A	N/A	N/A	24	N/A	N/A	N/A	27	Rainy	151.1	260
07-Jun-21	08:56	08-Jun-21	08:56	N/A	N/A	N/A	N/A	24	N/A	N/A	N/A	62	Cloudy	151.1	260
11-Jun-21	08:40	12-Jun-21	08:40	N/A	N/A	N/A	N/A	24	N/A	N/A	N/A	37	Fine	151.1	260
17-Jun-21	08:40	18-Jun-21	08:40	N/A	N/A	N/A	N/A	24	N/A	N/A	N/A	22	Fine	151.1	260
23-Jun-21	09:53	24-Jun-21	09:53	N/A	N/A	N/A	N/A	24	N/A	N/A	N/A	19	Cloudy	151.1	260
29-Jun-21	08:36	30-Jun-21	08:36	N/A	N/A	N/A	N/A	24	N/A	N/A	N/A	54	Cloudy	151.1	260
05-Jul-21	08:52	06-Jul-21	08:52	N/A	N/A	N/A	N/A	24	N/A	N/A	N/A	14	Cloudy	151.1	260
09-Jul-21	08:47	10-Jul-21	08:47	N/A	N/A	N/A	N/A	24	N/A	N/A	N/A	54	Sunny	151.1	260
15-Jul-21	08:38	16-Jul-21	08:38	N/A	N/A	N/A	N/A	24	N/A	N/A	N/A	8	Sunny	151.1	260
21-Jul-21	08:44	22-Jul-21	08:44	N/A	N/A	N/A	N/A	24	N/A	N/A	N/A	39	Cloudy	151.1	260
27-Jul-21	08:44	28-Jul-21	08:44	N/A	N/A	N/A	N/A	24	N/A	N/A	N/A	81	Sunny	151.1	260

* The air monitoring station AM2B has been relocated to the alternative monitoring station AM2 on 1 June 2021, and portable direct reading dust meter was being used at AM2 for 24 hour TSP monitoring.

Graphical Presentation of Air Quality Monitoring Result at Station AM2B / AM2 (24-hour TSP)



*The air monitoring station AM2B has been relocated to the alternative monitoring station AM2 on 1 June 2021

Noise Monitoring Result at Station NM1A

Date	Time	Measured L10 dB(A)	Measured L90 dB(A)	Leq (30 min.) dB(A)
04-May-21	09:35	65.4	61.5	68
04-May-21	09:40	66.2	62.6	
04-May-21	09:45	66.0	62.1	
04-May-21	09:50	67.7	63.5	
04-May-21	09:55	67.8	63.6	
04-May-21	10:00	68.7	64.6	
10-May-21	09:26	65.5	61.3	67
10-May-21	09:31	66.0	62.4	
10-May-21	09:36	66.7	62.7	
10-May-21	09:41	67.2	63.8	
10-May-21	09:46	65.9	61.1	
10-May-21	09:51	65.2	61.4	
20-May-21	09:25	65.0	61.4	67
20-May-21	09:30	66.6	62.8	
20-May-21	09:35	66.2	62.1	
20-May-21	09:40	65.4	61.2	
20-May-21	09:45	65.7	61.6	
20-May-21	09:50	64.3	60.9	
26-May-21	09:35	65.1	61.9	68
26-May-21	09:40	66.0	62.2	
26-May-21	09:45	67.2	63.8	
26-May-21	09:50	65.1	61.5	
26-May-21	09:55	66.5	62.7	
26-May-21	10:00	67.3	63.9	
01-Jun-21	10:30	65.2	61.9	67
01-Jun-21	10:35	66.0	62.1	
01-Jun-21	10:40	66.5	62.3	
01-Jun-21	10:45	65.4	61.6	
01-Jun-21	10:50	65.6	61.7	
01-Jun-21	10:55	66.6	62.7	
07-Jun-21	09:39	66.6	62.9	67
07-Jun-21	09:44	65.1	61.8	
07-Jun-21	09:49	65.5	61.7	
07-Jun-21	09:54	66.3	62.5	
07-Jun-21	09:59	65.6	61.5	
07-Jun-21	10:04	65.6	61.7	
17-Jun-21	09:27	65.4	61.5	67
17-Jun-21	09:32	66.3	62.2	
17-Jun-21	09:37	65.1	61.2	
17-Jun-21	09:42	65.5	61.8	
17-Jun-21	09:47	66.0	62.9	
17-Jun-21	09:52	65.6	61.8	
23-Jun-21	08:30	70.6	67.3	72
23-Jun-21	08:35	70.9	67.6	
23-Jun-21	08:40	70.2	66.4	
23-Jun-21	08:45	71.7	67.1	
23-Jun-21	08:50	69.4	65.9	
23-Jun-21	08:55	70.6	66.3	
29-Jun-21	09:26	70.2	66.4	72
29-Jun-21	09:31	71.5	67.4	
29-Jun-21	09:36	69.2	65.9	
29-Jun-21	09:41	71.2	67.3	
29-Jun-21	09:46	71.7	67.0	
29-Jun-21	09:51	71.5	67.4	

05-Jul-21	09:35	65.7	61.9	68
05-Jul-21	09:40	66.1	62.8	
05-Jul-21	09:45	66.3	62.4	
05-Jul-21	09:50	67.4	63.5	
05-Jul-21	09:55	67.6	63.4	
05-Jul-21	10:00	68.2	64.4	
15-Jul-21	09:16	66.0	62.8	69
15-Jul-21	09:21	67.2	63.3	
15-Jul-21	09:26	68.3	64.1	
15-Jul-21	09:31	66.6	62.7	
15-Jul-21	09:36	67.5	63.8	
15-Jul-21	09:41	68.7	64.6	69
21-Jul-21	09:30	68.0	64.6	
21-Jul-21	09:35	66.2	62.3	
21-Jul-21	09:40	67.3	63.2	
21-Jul-21	09:45	67.5	63.4	
21-Jul-21	09:50	68.9	64.8	
21-Jul-21	09:55	68.7	64.9	68
27-Jul-21	09:20	66.3	62.3	
27-Jul-21	09:25	67.2	63.4	
27-Jul-21	09:30	66.0	62.5	
27-Jul-21	09:35	65.6	61.0	
27-Jul-21	09:40	66.8	62.6	
27-Jul-21	09:45	66.9	62.4	

Remarks:

+3dB (A) correction was applied to free-field measurement.



The station set-up of a free-field measurement at Station NM1A.

Graphical Presentation Noise Monitoring Result at Station NM1A

