

Development at West Kowloon Cultural District

Monthly Environmental Monitoring and Audit (EM&A) Report
for April 2025

14 May 2025

In accordance with the Environmental Permit, Condition 3.4, this Monthly EM&A Report has been certified by the Environmental Team Leader (ETL) and verified by the Independent Environmental Checker (IEC) as complying with the requirements as set out in Sections 1, 10, 11, 12 and 13 of the EM&A Manual.

Certified by:



Max LEE

Environmental Team Leader (ETL)

West Kowloon Cultural District Authority

Date

14 May 2025

Verified by:



Claudine LEE

Independent Environmental Checker (IEC)

Meinhardt Infrastructure & Environment Ltd

Date

14 May 2025

This Report Consists of:

Part-1: EM&A at Lyric Theatre Complex

and

**Part-2: EM&A for ELS Works for The
Integrated Basement and
Underground Road in Zones 2A, 2B
& 2C**

Part-1: EM&A at Lyric Theatre Complex



Development at West Kowloon Cultural District

Monthly Environmental Monitoring and Audit
(EM&A) Report for April 2025

8 May 2025

Contents

Executive summary	1
1 Introduction	3
1.1 Background	3
1.2 Project Organisation	3
1.3 Status of Construction Works in the Reporting Period	4
1.4 Summary of EM&A Requirements and Alternative Monitoring Locations	4
1.4.1 EM&A Requirements	4
1.4.2 Alternative Monitoring Locations	4
2 Impact Monitoring Methodology	6
2.1 Introduction	6
2.2 Air Quality	6
2.2.1 Monitoring Parameters, Frequency and Duration	6
2.2.2 Monitoring Locations	6
2.2.3 Monitoring Equipment	6
2.2.4 Monitoring Methodology	7
2.3 Noise	10
2.3.1 Monitoring Parameters, Frequency and Duration	10
2.3.2 Monitoring Location	10
2.3.3 Monitoring Equipment	10
2.3.4 Monitoring Methodology	10
2.4 Landscape and Visual	11
2.4.1 Monitoring Program	11
3 Monitoring Results	12
3.1 Impact Monitoring	12
3.2 Air Quality Monitoring	12
3.2.1 1-hour TSP	12
3.2.2 24-hour TSP	12
3.3 Noise Monitoring	13
3.4 Landscape and Visual Impact	13
4 Site Environmental Management	14
4.1 Site Inspection	14
4.2 Advice on the Solid and Liquid Waste Management Status	14
4.3 Status of Environmental Licenses and Permits	15
4.4 Recommended Mitigation Measures	15

5	Compliance with Environmental Permit	16
6	Report in Non-compliance, Complaints, Notification of Summons and Successful Prosecutions	17
6.1	Record on Non-compliance of Action and Limit Levels	17
6.2	Record on Environmental Complaints Received	17
6.3	Record on Notifications of Summons and Successful Prosecution	17
7	Future Key Issues	18
7.1	Construction Works for the Coming Month(s)	18
7.2	Key Issues for the Coming Month	18
7.3	Monitoring Schedule for the Coming Month	18
8	Conclusions and Recommendations	19
8.1	Conclusions	19
8.2	Recommendations	19

Figure 1 Site Layout Plan and Monitoring Stations

Appendices

- A. Project Organisation
- B. Tentative Construction Programme
- C. Action and Limit Levels for Construction Phase
- D. Event and Action Plan for Air Quality, Noise, Landscape and Visual Impact
- E. Monitoring Schedule
- F. Calibration Certifications
- G. Graphical Plots of the Monitoring Results
- H. Meteorological Data Extracted from Hong Kong Observatory
- I. Waste Flow Table
- J. Environmental Mitigation Measures – Implementation Status

K. Cumulative Statistics on Complaints, Notifications of Summons and Successful Prosecutions

Executive summary

Mott MacDonald Hong Kong Limited (MMHK) was commissioned to undertake the Environmental Team (ET) services (including environmental monitoring and audit (EM&A)) for the construction of M+ Museum Main Works (Contract No.: CC/2015/3A/022) and Lyric Theatre Complex including the Foundation Works (Contract No.: CC/2015/3A/014), L1 Contract (Contract No. CC/2017/3A/030) and L2 Contract (Contract No. CC/2017/3A/031) at West Kowloon Cultural District (WKCD) (The Project) as part of the WKCD development. The Project Proponent is the West Kowloon Cultural District Authority (WKCDA). The construction works and EM&A programme for M+ Museum was commenced on 31 October 2015 and completed on 28 February 2021; while the construction works and EM&A programme for Lyric Theatre Complex (L1 and L2 Contracts) was commenced on 1 March 2016, and the EM&A programme for L1 Contract was completed on 30 June 2021.

The overall works for the WKCD fall under two separate categories of Designated Project (DP) of the Environmental Impact Assessment Ordinance (EIAO), namely an “engineering feasibility study of urban development projects with a study area covering more than 20 ha or involving a total population of more than 100 000” (Item 1 of Schedule 3) and “an underpass more than 100m in length under the built areas” (Item A.9, Part I, Schedule 2). An Environmental Permit No. EP-453/2013/B (EP) was issued with respect to the “Underpass Road and Austin Road Flyover Serving the West Kowloon Cultural District” which specifically includes the abovementioned category of DP under Item A.9, Part I, Schedule 2 of the EIAO.

This Monthly EM&A Report presents the monitoring works at Lyric Theatre Complex (L2 Contract) from 1 April to 30 April 2025.

Exceedance of Action and Limit Levels

There was no breach of Action or Limit levels for Air Quality (1-hour TSP and 24-hour TSP) and Noise in this reporting month.

Implementation of Mitigation Measures

Construction phase weekly site inspections were carried out on 2, 9, 16, 23 and 30 April 2025 for Lyric Theatre Complex (L2 Contract) to confirm the implementation measures undertaken by the Contractor in the reporting month. The outcomes are presented in Section 4 and the status of implementation of mitigation measures in the site is shown in **Appendix J**.

Landscape and visual impact inspections were conducted as part of the abovementioned weekly site inspection during the reporting month. No adverse comment on landscape and visual aspects were made during the inspections.

Record of Complaints

No environmental complaint was recorded in the reporting month.

Record of Notifications of Summons and Successful Prosecutions

No notifications of summons and successful prosecutions were recorded in the reporting month.

Future Key Issues

The major site works for L2 to be commissioned in the coming month include:

- LTC construction
 - ABWF works
 - Façade work
 - MEP works
- ASDA and Lyric Theatre Promenade
 - Defects rectification
- DCS cofferdam
 - Backfilling
 - Sheet piling

Potential environmental impacts due to the construction activities, including air quality, noise, water quality, waste, landscape and visual, will be monitored or reviewed. The recommended environmental mitigation measures shall be implemented on site and regular inspections as required will be carried out to ensure that the environmental conditions are acceptable.

1 Introduction

1.1 Background

Mott MacDonald Hong Kong Limited (MMHK) was commissioned to undertake the Environmental Team (ET) services (including environmental monitoring and audit (EM&A)) for the construction of M+ Museum Main Works (Contract No.: CC/2015/3A/022) and Lyric Theatre Complex including the Foundation Works (Contract No.: CC/2015/3A/014), L1 Contract (Contract No. CC/2017/3A/030) and L2 Contract (Contract No. CC/2017/3A/031) at West Kowloon Cultural District (WKCD) (The Project) as part of the WKCD development. The Project Proponent is the West Kowloon Cultural District Authority (WKCD). The construction works and EM&A programme for M+ Museum was commenced on 31 October 2015 and completed on 28 February 2021; while the construction works and EM&A programme for Lyric Theatre Complex (L1 and L2 Contracts) were commenced on 1 March 2016, and the EM&A programme for L1 Contract was completed on 30 June 2021.

The overall works for the WKCD fall under two separate categories of Designated Project (DP) of the Environmental Impact Assessment Ordinance (EIAO), namely an “engineering feasibility study of urban development projects with a study area covering more than 20 ha or involving a total population of more than 100 000” (Item 1 of Schedule 3) and “an underpass more than 100m in length under the built areas” (Item A.9, Part I, Schedule 2). An Environmental Permit No. EP-453/2013/B (EP) was issued with respect to the “Underpass Road and Austin Road Flyover Serving the West Kowloon Cultural District” which specifically includes the abovementioned category of DP under Item A.9, Part I, Schedule 2 of the EIAO. The captioned projects include part of the abovementioned underpass road located within the site boundary also falls under this same category.

The M+ Museum development aims to provide an iconic presence for the M+ Museum, semi-transparent vertical plane, housing education facilities, a public restaurant and museum offices. At ground and lower levels, generous access will be provided to the park and other West Kowloon Cultural District facilities, alongside a public resource centre, theatres, retail and dining, and back-of-house functions.

The Lyric Theatre Complex (now known as “the WestK Performing Arts Centre”) will comprise a 1,450-seat Grand Theatre, a 600-seat Medium Theatre and a 270-seat Studio Theatre. The complex will also house extensive rehearsal facilities and a Resident Company Centre that will serve as an exploration, development and collaboration hub for dance companies and artists in Hong Kong.

The Monthly EM&A Report is prepared in accordance with the Condition 3.4 of the Environmental Permit No. EP-453/2013/B. This Monthly EM&A Report presents the monitoring works at Lyric Theatre Complex (L2 Contract) from 1 April to 30 April 2025. The purpose of this report is to summarise the findings in the EM&A of the project over the reporting period.

1.2 Project Organisation

The organisation chart and lines of communication with respect to the on-site environmental management structure together with the contact information of the key personnel are shown in **Appendix A**.

1.3 Status of Construction Works in the Reporting Period

During the reporting period, construction works at L2 undertaken include:

- LTC construction
 - ABWF works
 - Façade work
 - MEP works
- ASDA and Lyric Theatre Promenade
 - Defects rectification
 - Backfilling
- DCS cofferdam
 - Backfilling
 - Sheet piling
- Extended basement
 - Power cabling

The Construction Works Programme of Lyric Theatre Complex (L2 Contract) is provided in **Appendix B**. As on 31 January 2023, site area P32 was handed over to AST Developer and was thus excluded from the site boundary of Lyric Theatre Complex (L2 Contract), the area was delineated in red in the layout plan of the Project which is provided in **Figure 1**. Please refer to **Table 4.1** on the status of the environmental licenses.

1.4 Summary of EM&A Requirements and Alternative Monitoring Locations

The EM&A programme requires environmental monitoring of air quality, noise, landscape and visual as specified in the approved EM&A Manual.

1.4.1 EM&A Requirements

A summary of impact EM&A requirements is presented in **Table 1.1**.

Table 1.1: Summary of Impact EM&A Requirements

Parameters	Descriptions	Locations	Frequencies
Air Quality	24-Hour TSP	AM1 – International Commerce Centre	At least once every 6 days
	1-Hour TSP	AM1 – International Commerce Centre	At least 3 times every 6 days
	24-Hour TSP	AM2 – The Harbourside Tower 1	At least once every 6 days
	1-Hour TSP	AM2 – The Harbourside Tower 1	At least 3 times every 6 days
Noise	Leq, 30 minutes	NM1- The Harbourside Tower 1	Weekly
Landscape & Visual	Monitor implementation of proposed mitigation measures during the construction stage	As described in Table 9.1 and 9.2 of the EM&A Manual	Bi-weekly

1.4.2 Alternative Monitoring Locations

In the context of the monitoring activities at M+ Museum and the Lyric Theatre Complex, three monitoring stations had been considered, including AM1 (International Commerce Centre), AM2

(The Harbourside Tower 1) for air monitoring, and NM1 (The Harbourside Tower 1) for noise monitoring. Other monitoring locations (i.e. AM3 to AM5 and NM2 to NM5) were so far away from M+ Museum and the Lyric Complex and could not be representative for impact monitoring.

The Harbourside management office formally rejected our proposal of setting up air quality and noise monitoring equipment on its premises at the podium level of Tower 1 (AM2/NM1) on 10 November 2015. Nevertheless, a suitable air quality monitoring location at AM2 was identified on the ground floor in front of The Harbourside Tower 1, which is at the same location as that of baseline monitoring for consistency. No management approval is required on the ground floor for conducting the air monitoring. However, the electricity supply at AM2 was suspended from 31 August 2016. In order to have a more secure electricity supply, an alternative air monitoring location (AM2A) was identified at Austin Road West opposite to The Harbourside Tower 1, which is close to Lyric Theatre Complex site entrance. This alternative air monitoring location was approved by EPD on 28 September 2016. Due to the works programme, the air monitoring location AM2A has been relocated to the alternative monitoring location AM2B at the 1st floor of Gammon's site office, which was approved by EPD on 21 February 2019. In view of the upcoming construction works to be undertaken at the air monitoring station AM2B, AM2B was no longer available for conducting the impact air quality monitoring. Hence, an alternative air monitoring location was identified on the ground floor in front of The Harbourside Tower 1 (AM2) which is at the same location as the baseline monitoring and this previously approved monitoring location had also been used for the EM&A Programme from November 2015 to August 2016, the relocation was approved by EPD on 27 May 2021.

Alternative noise monitoring location was identified at The Arch (NM2); however, The Arch management office formally rejected our proposal of setting up noise monitoring equipment on its premises on 23 November 2015. On the other hand, noise monitoring at G/F of Harbourside could not be representative. However, approval from the management office of the International Commerce Centre has been granted on 29 February 2016 for conducting noise monitoring at the alternative noise monitoring location identified at the podium floor (NM1A) which is free from screening to the construction activities.

In short, 2 air quality monitoring stations and 1 noise impact monitoring station were confirmed for the impact monitoring.

The Environmental Quality Performance Limits for air quality and noise are shown in **Appendix C**.

The Event and Action Plan for air quality, construction noise, and landscape and visual are shown in **Appendix D**.

The EM&A programme followed the recommended mitigation measures in the EM&A Manual. The EM&A requirements as well as the summary of implementation status of the environmental mitigation measures are provided in **Appendix J**.

2 Impact Monitoring Methodology

2.1 Introduction

For air quality and noise, the monitoring methodology, including the monitoring locations, monitoring equipment used, monitoring parameters, and frequency and duration etc., for air quality and noise are detailed in this Section. The environmental monitoring schedules for the reporting period and the tentative monitoring schedule for the coming month are provided in **Appendix E**.

For landscape and visual impact, the relevant EM&A monitoring requirements and details are also presented in this Section.

2.2 Air Quality

2.2.1 Monitoring Parameters, Frequency and Duration

Table 2.1 summarizes the monitoring parameters, frequency and duration of the TSP monitoring.

Table 2.1: Air Quality Monitoring Parameters, Frequency and Duration

Parameter	Frequency	Duration
24-hour TSP	At least once in every six-days	24 hours
1-hour TSP	At least 3 times every six-days	60 minutes

2.2.2 Monitoring Locations

Currently, the works under the captioned project are confined in the western part of the WKCD site. Therefore, only the monitoring stations AM1 and AM2 were set up at the proposed locations in accordance with updated EM&A Manual. Location of the monitoring station is given in **Table 2.2** and shown in **Figure 1**.

Table 2.2: Air Quality Monitoring Station

Monitoring Station	Location
AM1	International Commerce Centre (ICC)
AM2	The Harbourside Tower 1 – Ground Floor

2.2.3 Monitoring Equipment

For 24-hour TSP air quality monitoring, High Volume Sampler (HVS) was used at air monitoring station AM1 and portable direct reading dust meter was used at air monitoring station AM2 due to the unavailability of power supply for HVS at / in the vicinity of the AM2. The portable direct reading dust meter is capable of producing comparable results as that by the HVS method. For 1-hour TSP monitoring, portable direct reading dust meter was used for the measurement.

Table 2.3 summarizes the equipment used in the impact air quality monitoring. Copies of the calibration certificates for the calibration kit and portable dust meters are attached in **Appendix F**.

Table 2.3: TSP Monitoring Equipment

Equipment	Model
24-hour TSP monitoring	
High Volume Sampler	TE-5170 (Serial No: 0767)
Calibrator	TE-5025A (Orifice I.D.: 2454)
Portable direct reading dust meter	Sibata LD-5R (Serial No.: 841724)
1-hour TSP monitoring	
Portable direct reading dust meter	Sibata LD-3B (Serial No.: 235786 and 245834)

Calibration of the HVS (five point calibration) using Calibration Kit was carried out every two months. The HVS calibration orifice will be calibrated annually. Calibration certificate of the TE-5025A Calibration Kit and the HVS are provided in **Appendix F**.

The portable direct reading dust meter should be determined periodically (e.g. annually) by the HVS to check the validity and accuracy of the results measured by direct reading method.

2.2.4 Monitoring Methodology

24-hour TSP Monitoring (HVS)

Installation

The HVS was installed at the site boundary. The following criteria were considered in the installation of the HVS.

- A horizontal platform with appropriate support to secure the sampler against gusty wind was provided.
- The distance between the HVS and any obstacles, such as buildings, was at least twice the height that the obstacle protrudes above the HVS.
- A minimum of 2 metres separation from walls, parapets and penthouse was required for rooftop sampler.
- A minimum of 2 metres separation from any supporting structure, measured horizontally was required.
- No furnace or incinerator flues or building vent were nearby.
- Airflow around the sampler was unrestricted.
- The sampler has been more than 20 metres from any drip line.
- Permission was obtained to set up the sampler and to obtain access to the monitoring station.
- A secured supply of electricity is needed to operate the sampler.

Preparation of Filter Papers

- Glass fibre filters were labelled and sufficient filters that were clean and without pinholes were selected.
- The filters used are specified to have a minimum collection efficiency of 99 percent for 0.3 µm (DOP) particles.
- All filters were equilibrated in the conditioning environment for 24 hours before weighing. The conditioning environment temperature was around 25 °C and not variable by more than ±3 °C with relative humidity (RH) < 50% and was not variable by more than ±5 %. A convenient working RH was 40%. All preparation of filters was done by Hong Kong Laboratory Accreditation Scheme (HOKLAS) accredited laboratory.

Field Monitoring Procedures

- The power supply was checked to ensure the HVS works properly.
- The filter holder and the area surrounding the filter were cleaned.
- The filter holder was removed by loosening the four bolts and a new filter, with stamped number upward, on a supporting screen was aligned carefully.
- The filter was properly aligned on the screen so that the gasket formed an airtight seal on the outer edges of the filter.
- The swing bolts were fastened to hold the filter holder down to the frame. The pressure applied should be sufficient to avoid air leakage at the edges.
- The shelter lid was closed and was secured with the aluminium strip.
- The HVS was warmed-up for about 5 minutes to establish run-temperature conditions.
- A new flow rate record sheet was set into the flow recorder.
- The flow rate of the HVS was checked and adjusted at around 1.3 m³/min. The range specified in the EM&A Manual was between 0.6-1.7 m³/min.
- The programmable timer was set for a sampling period of 24 hours, and the starting time, weather condition and the filter number were recorded.
- The initial elapsed time was recorded.
- At the end of sampling, the sampled filter was removed carefully and folded in half length so that only surfaces with collected particulate matter were in contact.
- It was then placed in a clean plastic envelope and sealed.
- All monitoring information was recorded on a standard data sheet.
- Filters were sent to a Hong Kong Laboratory Accreditation Scheme (HOKLAS) accredited laboratory for analysis.

Maintenance and Calibration

- The HVS and its accessories are maintained in good working condition, such as replacing motor brushes routinely and checking electrical wiring to ensure a continuous power supply.
- HVSs were calibrated upon installation and thereafter at bi-monthly intervals. The calibration kits were calibrated annually.

Weather Condition

- Meteorological data extracted from Hong Kong Observatory for the reporting month is provided in **Appendix H**.

24-hour TSP Monitoring (Portable direct reading dust meter)

Field Monitoring

The measuring procedures of the portable direct reading dust meter are in accordance with the Manufacturer's Instruction Manual as follows:

- Turn the power on.
- Close the air collecting opening cover.
- Push the "TIME SETTING" switch to [BG].
- Push "START/STOP" switch to perform background measurement for 6 seconds.
- Turn the knob at SENSI ADJ position to insert the light scattering plate.

- Leave the equipment for 1 minute upon “SPAN CHECK” is indicated in the display.
- Push “START/STOP” switch to perform automatic sensitivity adjustment. This measurement takes 1 minute.
- Pull out the knob and return it to MEASURE position.
- Setting time period of 24 hours for the 24-hour TSP measurement.
- Push “START/STOP” to start the 24-hour TSP measurement.
- Regular checking of the time period setting to ensure monitoring time of 24 hours.

Maintenance and Calibration

- The portable direct reading dust meter would be checked at 3-month intervals and calibrated at 1-year intervals throughout all stages of the air quality monitoring.
- Calibration records for direct dust meters are shown in **Appendix F**.

Weather Condition

- Meteorological data extracted from Hong Kong Observatory for the reporting month is provided in **Appendix H**.

1-hour TSP Monitoring

Field Monitoring

The measuring procedures of the 1-hour dust meter are in accordance with the Manufacturer’s Instruction Manual as follows:

- Turn the power on.
- Close the air collecting opening cover.
- Push the “TIME SETTING” switch to [BG].
- Push “START/STOP” switch to perform background measurement for 6 seconds.
- Turn the knob at SENSI ADJ position to insert the light scattering plate.
- Leave the equipment for 1 minute upon “SPAN CHECK” is indicated in the display.
- Push “START/STOP” switch to perform automatic sensitivity adjustment. This measurement takes 1 minute.
- Pull out the knob and return it to MEASURE position.
- Setting time period of 1 hour for the 1-hour TSP measurement.
- Push “START/STOP” to start the 1-hour TSP measurement.
- Regular checking of the time period setting to ensure monitoring time of 1 hour.

Maintenance and Calibration

- The 1-hour dust meter would be checked at 3-month intervals and calibrated at 1-year intervals throughout all stages of the air quality monitoring.
- Calibration records for direct dust meters are shown in **Appendix F**.

Weather Condition

- Meteorological data extracted from Hong Kong Observatory for the reporting month is provided in **Appendix H**.

2.3 Noise

2.3.1 Monitoring Parameters, Frequency and Duration

Table 2.4 summarizes the monitoring parameters, frequency and duration of noise monitoring. The noise in A-weighted levels L_{eq} , L_{10} and L_{90} are recorded in a 30-minute interval between 0700 and 1900 hours.

Table 2.4: Noise Monitoring Parameters, Period and Frequency

Time Period	Parameters	Frequency
Daytime on normal weekdays (0700-1900 hours)	L_{eq} (30 min), L_{90} (30 min) & L_{10} (30 min)	Once every week

2.3.2 Monitoring Location

Currently, the works under the captioned project are confined in the western part of the WKCD site. Therefore, only the monitoring station NM1A was set up. Location of the monitoring station is given in **Table 2.5** and shown in **Figure 1**.

Table 2.5: Noise Monitoring Station

Monitoring Station	Location
NM1A	International Commerce Centre (ICC)

2.3.3 Monitoring Equipment

Integrating Sound Level Meter was used for noise monitoring. It was a Type 1 sound level meter capable of giving a continuous readout of the noise level readings including equivalent continuous sound pressure level (L_{Aeq}) and percentile sound pressure level (L_x). They comply with International Electrotechnical Commission Publications 651:1979 (Type 1) and 804:1985 (Type 1). **Table 2.6** summarizes the noise monitoring equipment model being used.

Table 2.6: Noise Monitoring Equipment

Monitoring Station	Equipment Model	
	Integrating Sound Level Meter	Calibrator
NM1A	Rion NL-52 (Serial No. 00643040)	LARSON DAVIS CAL200 (Serial No. 11334)

2.3.4 Monitoring Methodology

Field Monitoring

- The microphone of the Sound Level Meter was set at least 1.2 m above the ground.
- Free Field measurement was made at the monitoring locations.
- The battery condition was checked to ensure the correct functioning of the meter.
- Parameters such as frequency weighting, the time weighting and the measurement time were set as follows:
 - frequency weighting: A
 - time weighting: Fast
 - time measurement: 30 minutes intervals (between 0700-1900 on normal weekdays)
- Prior to and after each noise measurement, the meter was calibrated using a Calibrator for 94 dB at 1 kHz. If the difference in the calibration level before and after measurement was more than 1 dB, the measurement would be considered invalid and has to be repeated after re-calibration or repair of the equipment.

- During the monitoring period, the L_{eq} , L_{10} and L_{90} were recorded. In addition, any site observations and noise sources were recorded on a standard record sheet.
- A correction of +3dB(A) was made to the free field measurements.

Maintenance and Calibration

- The microphone head of the sound level meter and calibrator is cleaned with soft cloth at quarterly intervals.
- The sound level meter and calibrator are sent to the supplier or HOKLAS laboratory to check and calibrate at yearly intervals.
- Calibration records are shown in **Appendix F**.

Weather Condition

- Meteorological data extracted from Hong Kong Observatory for the reporting month is provided in **Appendix H**.

2.4 Landscape and Visual

2.4.1 Monitoring Program

Table 2.7 details the monitoring program (as proposed in the WKCD EIA report) for landscape and visual impact during the construction phase.

Table 2.7: Monitoring Program for Landscape and Visual Impact during Construction Phase

Stage	Monitoring Task	Frequency	Report	Approval
Construction	Monitor implementation of proposed mitigation measures during the construction stage.	Bi-weekly	ET to report on Contractor's compliance	Counter-signed by IEC

During the landscape and visual impact monitoring, any changes in relation to the landscape and visual amenity should be monitored with reference to the baseline conditions of the site. In addition, mitigation measures were proposed in the WKCD EIA report to minimise the landscape and visual impacts during the construction phase. The proposed mitigation measures as shown in Table 9.1 and Table 9.2 of the EM&A Manual should be checked for proper implementation.

3 Monitoring Results

3.1 Impact Monitoring

Construction impact monitoring for air quality, noise and landscape and visual impact was undertaken in compliance with the EM&A Manual during the reporting month.

3.2 Air Quality Monitoring

3.2.1 1-hour TSP

Results of 1-hour TSP at the monitoring location AM1 and AM2 are summarised in **Table 3.1**. Graphical plots of the monitoring results are shown in **Appendix G**.

Table 3.1: Summary of 1-hour TSP monitoring results

Monitoring Station	Monitoring Date	Start Time	1-hour TSP ($\mu\text{g}/\text{m}^3$)			Range ($\mu\text{g}/\text{m}^3$)	Action Level ($\mu\text{g}/\text{m}^3$)	Limit Level ($\mu\text{g}/\text{m}^3$)
			1 st Result	2 nd Result	3 rd Result			
AM1	1-Apr-25	8:38	31	29	24	19-48	273.7	500
	7-Apr-25	8:30	21	19	22			
	10-Apr-25	8:33	34	39	30			
	16-Apr-25	8:29	39	41	45			
	22-Apr-25	8:30	41	45	39			
	28-Apr-25	8:33	39	42	48			
AM2	1-Apr-25	8:44	40	36	32	32-62	274.2	500
	7-Apr-25	8:45	40	36	34			
	10-Apr-25	8:48	43	49	50			
	16-Apr-25	8:43	51	54	56			
	22-Apr-25	8:44	62	54	58			
	28-Apr-25	8:49	50	60	58			

3.2.2 24-hour TSP

Results of 24-hour TSP at the monitoring location AM1 and AM2 are summarised in **Table 3.2**. Graphical plots of the monitoring results are shown in **Appendix G**.

Table 3.2: Summary of 24-hour TSP monitoring results

Monitoring Station	Monitoring Date	Start Time	Monitoring Results ($\mu\text{g}/\text{m}^3$)	Range ($\mu\text{g}/\text{m}^3$)	Action Level ($\mu\text{g}/\text{m}^3$)	Limit Level ($\mu\text{g}/\text{m}^3$)
AM1	1-Apr-25	8:35	11	8-45	143.6	260
	7-Apr-25	8:28	8			
	10-Apr-25	8:30	10			
	16-Apr-25	8:26	23			
	22-Apr-25	8:27	45			
	28-Apr-25	8:30	32			

AM2	1-Apr-25	8:41	21	18-53	151.1	260
	7-Apr-25	8:42	18			
	10-Apr-25	8:45	27			
	16-Apr-25	8:41	34			
	22-Apr-25	8:42	51			
	28-Apr-25	8:46	53			

No exceedance of 1-hour and 24-hour TSP (Action or Limit Level) was recorded in the reporting period.

3.3 Noise Monitoring

The construction noise monitoring results at the monitoring location NM1A are summarized in **Table 3.3**. Graphical plots of the monitoring data and the station set-up of a free-field measurement are shown in **Appendix G**.

Table 3.3: Summary of noise monitoring results during normal weekdays

Monitoring Date	Start Time	End Time	L _{eq} (30 mins)*, dB(A)	Limit Level for L _{eq} (dB(A))
1-Apr-25	9:30	10:00	63	75
7-Apr-25	9:30	10:00	63	
16-Apr-25	9:28	9:58	63	
22-Apr-25	9:29	9:59	63	
28-Apr-25	9:33	10:03	64	

Remarks:

* +3dB (A) correction was applied to free-field measurement.

No exceedance (Action/Limit Level) of construction noise was recorded in the reporting month.

3.4 Landscape and Visual Impact

Landscape and visual impact inspections were conducted as part of the weekly site inspection on 2, 16 and 30 April 2025 for Lyric Theatre Complex (L2 Contract) during the reporting month. As reviewed by the registered Landscape Architect, no adverse comment on landscape and visual aspects was made during this inspection.

The landscape and visual mitigation measures were implemented during the reporting period. The summary of implementation status of the environmental mitigation measures is provided in **Appendix J**.

4 Site Environmental Management

4.1 Site Inspection

Construction phase weekly site inspections were carried out on 2, 9, 16, 23 and 30 April 2025 at Lyric Theatre Complex (L2 Contract). While the site environmental management committee meeting with IEC, ET, ER and Contractor was held on 16 April 2025. All observations have been recorded in the site inspection checklist and passed to the Contractor together with the appropriate recommended mitigation measures where necessary.

The key observations from the site inspections and associated recommendations are summarized in **Table 4.1**.

Table 4.1: Summary of Site Inspections and Recommendations for L2

Inspection Date	Parameter	Observation / Recommendation	Contractor's Responses / Action(s) Undertaken	Close-out (Date)
2/4/2025	Water Quality	Chemicals were found without drip tray, the contractor was reminded to provide suitable drip tray for the chemical containers.	The contractor has removed the chemicals.	9/4/2025
2/4/2025	Waste Management	General refuse was observed without proper storage, the contractor was reminded to regularly clear them and store them properly.	The contractor has removed the waste regularly.	9/4/2025
9/4/2025	Waste Management	The contractor was reminded to ensure proper housekeeping.	The contractor has ensured proper housekeeping.	15/4/2025
16/4/2025	Air Quality	Opened cement bags were observed, the contractor was reminded to properly cover them or remove them if no longer in use.	The contractor has removed the opened cement bags.	17/4/2025
23/4/2025	Waste Management	General refuse was observed without proper storage, the contractor was reminded to regularly clear them and store them properly.	The contractor has removed the waste.	24/4/2025
30/4/2025	Waste Management	General refuse was observed without proper storage, the contractor was reminded to regularly clear them and store them properly.	Pending	--

4.2 Advice on the Solid and Liquid Waste Management Status

The Contractor has been registered as a chemical waste producer for the Project. Construction and demolition (C&D) material sorting will be carried out on site. A sufficient number of receptacles were available for general refuse collection.

As advised by the Lyric Theatre Complex (L2 Contract) Contractor, 290.9 tonnes, 44.4 tonnes and 0.0 tonne of inert C&D materials were disposed of as public fill to Tseung Kwan O Area 137 Public Fill, Tuen Mun Area 38 Public Fill and Chai Wan Public Fill Barging Point respectively in the reporting month, while 564.2 tonnes of general refuse were disposed of at SENT and WENT landfill. 0.0 tonne of metals, 0.0 tonne of paper/cardboard packaging, 0.0 tonne of plastics and 0.0 tonne of timber were collected by recycling contractors in the reporting month. 0.0 tonne of inert C&D material was reused on site. 0.0 tonne of inert C&D material was reused in other projects and 0.0 tonne of inert C&D material was imported for reuse at site. 0.0 tonne of inert C&D

material was disposed to sorting facility and 0.0 tonne of chemical waste were collected by licensed contractors in the reporting period.

The actual amounts of different types of waste generated by the activities of construction works at Lyric Theatre Complex in the reporting month are shown in **Appendix I**.

4.3 Status of Environmental Licenses and Permits

The environmental permits, licenses, and/or notifications on environmental protection for this Project which were valid during the period are summarised in **Table 4.2**.

Table 4.2: Status of Environmental Submissions, Licenses and Permits for L2

Permit / License No. / Notification / Reference No.	Valid Period		Status	Remarks
	From	To		
Chemical Waste Producer Registration				
WPN:5213-217-G2347-39	13-Sep-21	-	Valid	
Billing Account Construction Waste Disposal				
7032787	02-Jan-19	-	Account Active	
Construction Noise Permit				
GW-RE0109-25	12-Feb-25	11-Aug-25	Valid	
Wastewater Discharge License				
WT00043449-2023	30-Mar-23	30-Apr-28	Valid	
Notification under Air Pollution Control (Construction Dust) Regulation				
448474	27-Aug-19	-	Notified	

4.4 Recommended Mitigation Measures

The EM&A programme followed the recommended mitigation measures in the EM&A Manual. The EM&A requirements as well as the summary of implementation status of the environmental mitigation measures are provided in **Appendix J**. In particular, the following mitigation measures were brought to attention during the site inspections:

Air Quality

- High standard of housekeeping should be maintained to prevent emission of fugitive dust.
- Any piles of materials accumulated on or around the work areas should be cleaned up regularly.

Water Quality

- Oils and fuels should be stored in designated areas which have pollution prevention facilities.

Waste Management

- General refuse should be sorted in enclosed bins or compaction units separated from inert C&D materials.

5 Compliance with Environmental Permit

The status of the required submission under the EP during the reporting period is summarized in **Table 5.1**.

Table 5.1: Status of Submissions under the Environmental Permit

EP Condition	Submission	Submission Date
Condition 3.4	Monthly EM&A Report for Mar 2025	14 Apr 2025

6 Report in Non-compliance, Complaints, Notification of Summons and Successful Prosecutions

6.1 Record on Non-compliance of Action and Limit Levels

There was no breach of Action or Limit Levels for Air Quality and Noise monitoring in the reporting month.

6.2 Record on Environmental Complaints Received

No environmental complaint was received in the reporting month.

The cumulative statistics on complaints were provided in **Appendix K**.

6.3 Record on Notifications of Summons and Successful Prosecution

No notifications of summons or successful prosecutions were received this month. The cumulative statistics on notifications of summons and successful prosecutions were provided in **Appendix K**.

7 Future Key Issues

7.1 Construction Works for the Coming Month(s)

The major site works for L2 to be commissioned in the coming month include:

- LTC construction
 - ABWF works
 - Façade work
 - MEP works
- ASDA and Lyric Theatre Promenade
 - Defects rectification
- DCS cofferdam
 - Backfilling
 - Sheet piling

7.2 Key Issues for the Coming Month

Key issues to be considered at Lyric Theatre Complex in the coming month include:

- Generation of dust from construction works;
- Noise impact from operating equipment and machinery on-site;
- Generation of site surface runoffs and wastewater from activities on-site;
- Management of stockpiles and slopes, particularly on rainy days;
- Sorting, recycling, storage and disposal of general refuse and construction waste;
- Management of chemicals and avoidance of oil spillage on-site; and
- Operating conditions of drainage facilities.

7.3 Monitoring Schedule for the Coming Month

The environmental site inspection and environmental monitoring will be continued in the coming month. The tentative monitoring schedule for the coming month is shown in the **Appendix E**.

8 Conclusions and Recommendations

8.1 Conclusions

The EM&A programme as recommended in the EM&A Manual has been undertaken. The construction works and EM&A programme for M+ Museum was commenced on 31 October 2015 and completed on 28 February 2021; while the construction works and EM&A programme for Lyric Theatre Complex (L1 and L2 Contracts) was commenced on 1 March 2016, and the EM&A programme for L1 Contract was completed on 30 June 2021.

Monitoring of air quality and noise with respect to the Project is underway. In particular, the 1-hour TSP, 24-hour TSP, noise level (as L_{eq} , 30 minutes) under monitoring have been checked against established Action and Limit levels. There was no breach of Action and Limit Levels for 1-hour TSP, 24-hour TSP and noise in the reporting month.

No environmental complaint was recorded in the reporting month. No notifications of summons or successful prosecutions were received during the reporting month.

Weekly construction phase site inspections and bi-weekly landscape and visual impact inspections were conducted during the reporting month as required. It was observed that the Contractors had implemented all possible and feasible mitigation measures to mitigate the potential environmental impacts during construction phase works.

8.2 Recommendations

Potential environmental impacts due to the construction activities, including air quality, noise, water quality, waste, landscape and visual, will be monitored or reviewed. The recommended environmental mitigation measures shall be implemented on site and regular inspections as required will be carried out to ensure that the environmental conditions are acceptable.

Figure 1 Site Layout Plan and Monitoring Stations

 WKCD BOUNDARY

LYRIC THEATRE BOUNDARIES

BOUNDARY OF UNDERPASS

PLANNED WKCD	ACTUAL WKCD
1	1
2	2
3	3
4	4
5	5
6	6
7	7
8	8
9	9
10	10
11	11
12	12
13	13
14	14
15	15
16	16
17	17
18	18
19	19
20	20
21	21
22	22
23	23
24	24
25	25
26	26
27	27
28	28
29	29
30	30
31	31
32	32
33	33
34	34
35	35
36	36
37	37
38	38
39	39
40	40
41	41
42	42
43	43
44	44
45	45
46	46
47	47
48	48
49	49
50	50
51	51
52	52
53	53
54	54
55	55
56	56
57	57
58	58
59	59
60	60
61	61
62	62
63	63
64	64
65	65
66	66
67	67
68	68
69	69
70	70
71	71
72	72
73	73
74	74
75	75
76	76
77	77
78	78
79	79
80	80
81	81
82	82
83	83
84	84
85	85
86	86
87	87
88	88
89	89
90	90
91	91
92	92
93	93
94	94
95	95
96	96
97	97
98	98
99	99
100	100

SUN HUNG KAI PROPERTIES

 CONSTRUCTION AIR NOISE MONITORING STATIONS

THE AIR MONITORING STATION AM2B HAS

BEEN RELOCATED TO THE ALTERNATIVE

HARBOURSIDE ON 1 JUNE 2021

REMARKS 2.

HANDED OVER TO AST DEVELOPER ON 31

JANUARY 2023.

[illegible]

REV.	DATE	DESCRIPTION	INITIAL
------	------	-------------	---------

1	2	3	4	5	6	7	8	9	10	11	12	13	14	15	16	17	18	19	20	21	22	23	24	25	26	27	28	29	30	31	32	33	34	35	36	37	38	39	40	41	42	43	44	45	46	47	48	49	50	51	52	53	54	55	56	57	58	59	60	61	62	63	64	65	66	67	68	69	70	71	72	73	74	75	76	77	78	79	80	81	82	83	84	85	86	87	88	89	90	91	92	93	94	95	96	97	98	99	100	101	102	103	104	105	106	107	108	109	110	111	112	113	114	115	116	117	118	119	120	121	122	123	124	125	126	127	128	129	130	131	132	133	134	135	136	137	138	139	140	141	142	143	144	145	146	147	148	149	150	151	152	153	154	155	156	157	158	159	160	161	162	163	164	165	166	167	168	169	170	171	172	173	174	175	176	177	178	179	180	181	182	183	184	185	186	187	188	189	190	191	192	193	194	195	196	197	198	199	200	201	202	203	204	205	206	207	208	209	210	211	212	213	214	215	216	217	218	219	220	221	222	223	224	225	226	227	228	229	230	231	232	233	234	235	236	237	238	239	240	241	242	243	244	245	246	247	248	249	250	251	252	253	254	255	256	257	258	259	260	261	262	263	264	265	266	267	268	269	270	271	272	273	274	275	276	277	278	279	280	281	282	283	284	285	286	287	288	289	290	291	292	293	294	295	296	297	298	299	300	301	302	303	304	305	306	307	308	309	310	311	312	313	314	315	316	317	318	319	320	321	322	323	324	325	326	327	328	329	330	331	332	333	334	335	336	337	338	339	340	341	342	343	344	345	346	347	348	349	350	351	352	353	354	355	356	357	358	359	360	361	362	363	364	365	366	367	368	369	370	371	372	373	374	375	376	377	378	379	380	381	382	383	384	385	386	387	388	389	390	391	392	393	394	395	396	397	398	399	400	401	402	403	404	405	406	407	408	409	410	411	412	413	414	415	416	417	418	419	420	421	422	423	424	425	426	427	428	429	430	431	432	433	434	435	436	437	438	439	440	441	442	443	444	445	446	447	448	449	450	451	452	453	454	455	456	457	458	459	460	461	462	463	464	465	466
---	---	---	---	---	---	---	---	---	----	----	----	----	----	----	----	----	----	----	----	----	----	----	----	----	----	----	----	----	----	----	----	----	----	----	----	----	----	----	----	----	----	----	----	----	----	----	----	----	----	----	----	----	----	----	----	----	----	----	----	----	----	----	----	----	----	----	----	----	----	----	----	----	----	----	----	----	----	----	----	----	----	----	----	----	----	----	----	----	----	----	----	----	----	----	----	----	----	----	-----	-----	-----	-----	-----	-----	-----	-----	-----	-----	-----	-----	-----	-----	-----	-----	-----	-----	-----	-----	-----	-----	-----	-----	-----	-----	-----	-----	-----	-----	-----	-----	-----	-----	-----	-----	-----	-----	-----	-----	-----	-----	-----	-----	-----	-----	-----	-----	-----	-----	-----	-----	-----	-----	-----	-----	-----	-----	-----	-----	-----	-----	-----	-----	-----	-----	-----	-----	-----	-----	-----	-----	-----	-----	-----	-----	-----	-----	-----	-----	-----	-----	-----	-----	-----	-----	-----	-----	-----	-----	-----	-----	-----	-----	-----	-----	-----	-----	-----	-----	-----	-----	-----	-----	-----	-----	-----	-----	-----	-----	-----	-----	-----	-----	-----	-----	-----	-----	-----	-----	-----	-----	-----	-----	-----	-----	-----	-----	-----	-----	-----	-----	-----	-----	-----	-----	-----	-----	-----	-----	-----	-----	-----	-----	-----	-----	-----	-----	-----	-----	-----	-----	-----	-----	-----	-----	-----	-----	-----	-----	-----	-----	-----	-----	-----	-----	-----	-----	-----	-----	-----	-----	-----	-----	-----	-----	-----	-----	-----	-----	-----	-----	-----	-----	-----	-----	-----	-----	-----	-----	-----	-----	-----	-----	-----	-----	-----	-----	-----	-----	-----	-----	-----	-----	-----	-----	-----	-----	-----	-----	-----	-----	-----	-----	-----	-----	-----	-----	-----	-----	-----	-----	-----	-----	-----	-----	-----	-----	-----	-----	-----	-----	-----	-----	-----	-----	-----	-----	-----	-----	-----	-----	-----	-----	-----	-----	-----	-----	-----	-----	-----	-----	-----	-----	-----	-----	-----	-----	-----	-----	-----	-----	-----	-----	-----	-----	-----	-----	-----	-----	-----	-----	-----	-----	-----	-----	-----	-----	-----	-----	-----	-----	-----	-----	-----	-----	-----	-----	-----	-----	-----	-----	-----	-----	-----	-----	-----	-----	-----	-----	-----	-----	-----	-----	-----	-----	-----	-----	-----	-----	-----	-----	-----	-----	-----	-----	-----	-----	-----	-----	-----	-----	-----	-----	-----	-----	-----	-----	-----	-----	-----	-----	-----	-----	-----	-----	-----	-----	-----	-----	-----	-----	-----	-----	-----	-----	-----	-----	-----	-----	-----	-----	-----	-----	-----	-----	-----	-----	-----	-----	-----	-----	-----	-----	-----	-----	-----

M+ MUSEUM FOR VISUAL CULTURE
 (MAIN CONTRACT WORKS)

& LYRIC THEATRE COMPLEX

CONSTRUCTION AIR/NOISE

10.000.000.000	10.000.000.000	10.000.000.000	10.000.000.000
----------------	----------------	----------------	----------------

CHECKED	DATE
---------	------

APPROVED	DATE
----------	------

DRAWN	DATE
-------	------

[illegible]

FIGURE 1 XA

CAD REF NAME: XXXXX-AUT-PMS-DWG-P00-L000-0000-XXX.dwg

W. J. G. M. Meijer

West Kowloon

四九文化區

Appendices

- A. Project Organisation
- B. Tentative Construction Programme
- C. Action and Limit Levels for Construction Phase
- D. Event and Action Plan for Air Quality, Noise, Landscape and Visual Impact
- E. Monitoring Schedule
- F. Calibration Certifications
- G. Graphical Plots of the Monitoring Results
- H. Meteorological Data Extracted from Hong Kong Observatory
- I. Waste Flow table
- J. Environmental Mitigation Measures – Implementation Status
- K. Cumulative Statistics on Complaints, Notifications of Summons and Successful Prosecutions

A. Project Organisation

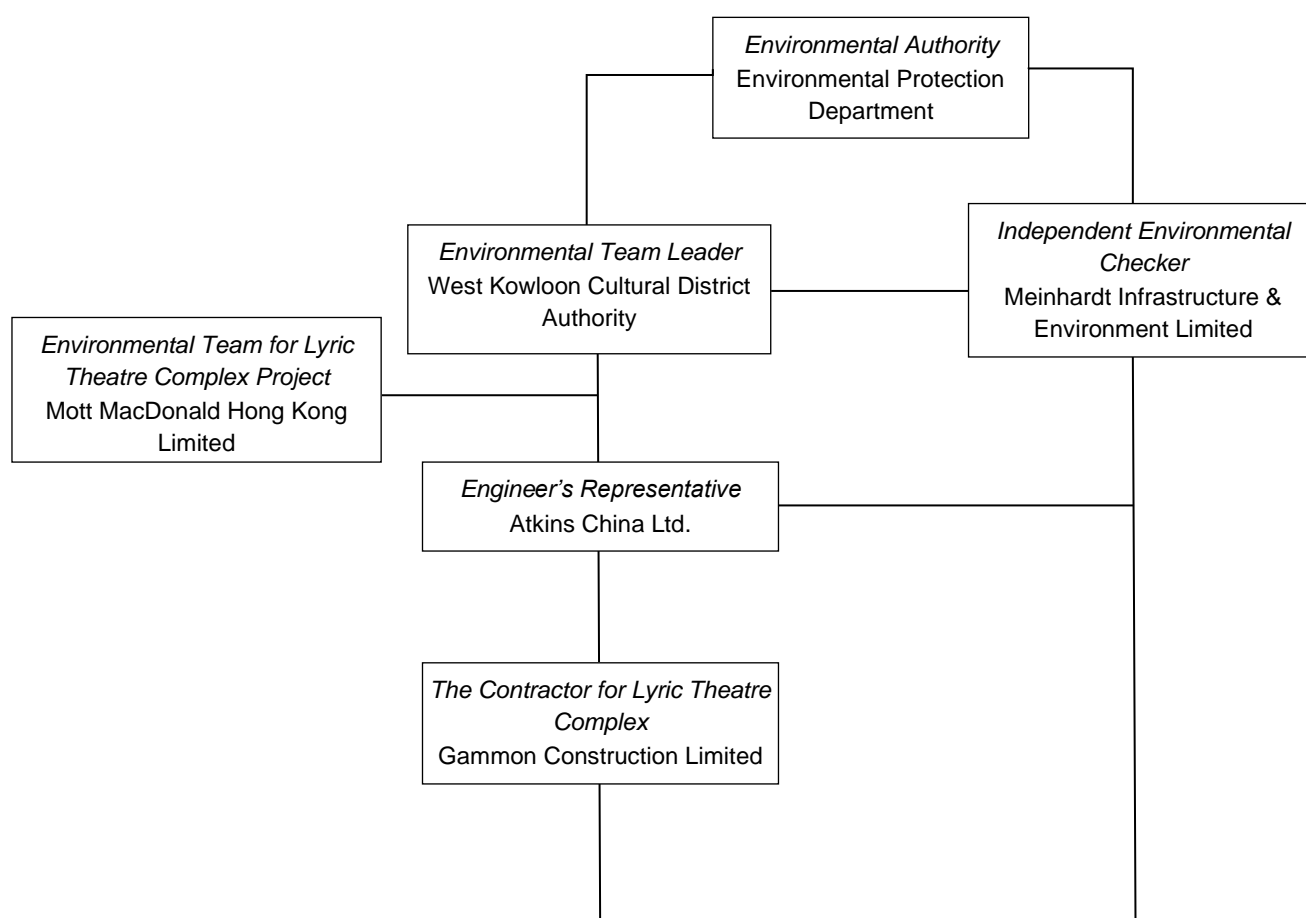


Table A-1: Contact information

Company Name	Role	Name	Telephone	Email
Atkins China Ltd.	Project Manager	Mr. Simha LytheRao	2204 8259	Simha.Lytherao@atkinsglobal.com
Meinhardt Infrastructure & Environment Limited	Independent Environmental Checker	Ms. Claudine Lee	2859 5409	claudinelee@meinhardt.com.hk
Gammon Construction Limited (L2)	Environmental Manager	Ms. Fiona Law	9156 7654	fiona.cm.law@gammonconstruction.com
Mott MacDonald Hong Kong Ltd.	Contractor's Environmental Team Leader	Mr. Thomas Chan	2828 5757	thomas.chan@mottmac.com
West Kowloon Cultural District Authority	Project Manager (Health, Safety and Environment)	Mr. Max Lee	2200 0782	max.sl.lee@wkcd.a.hk

B. Tentative Construction Programme

Base Line ACT
 EOT#1 CD
 Base Line MS
 Milestone
 Current - Other Works
 Current - Struct Works
 Current - MEP Works

Legend:

RD = Remaining Duration; BL = Base Line; LoE = Level of Effort Activity Type; LM = Last Month; SUMM = Summary; TF = Total Float; VAR = Variance

L2 CMWP_R_3_B - Rev_3B_14 2nd DRAFT

[DD=31Mar25] ***L I V E***

Date	Revision	Checked	Approved
14-Apr-25	CMWP Rev_3_B Mar25 Update	NS	IH

C. Action and Limit Levels for Construction Phase

Air Quality

The Action and Limit Levels for 1-hour and 24-hour TSP for the monitoring station are presented in following tables:

Table C-1: Action and Limit Levels for 1-hour TSP

Monitoring Station	Action Level (mg/m ³)	Limit Level (mg/m ³)
AM1	273.7	500
AM2	274.2	500

Table C-2: Action and Limit Levels for 24-hour TSP

Monitoring Station	Action Level (µg/m ³)	Limit Level (µg/m ³)
AM1	143.6	260
AM2	151.1	260

Noise

The Action and Limit Levels for Noise for the monitoring stations are presented in following table:

Table C-3: Action and Limit Levels for Construction Noise

Time Period & Monitoring Locations	Action Level	Limit Level
NM1A		
0700-1900 hours on normal weekdays	When one valid documented complaint is received.	75 dB(A)

D. Event and Action Plan for Air Quality, Noise, Landscape and Visual Impact

Air Quality

In case the Action and Limit Levels are not complied during construction stage, the following Event and Action Plan should be followed:

Table D-1: Event and Action Plan for Air Quality

Event	Action			
	ET	IEC	WKCD	Contractor
Action Level				
1. Exceedance for one sample	1. Identify source, investigate the causes of exceedance and propose remedial measures; 2. Inform IEC and WKCD; 3. Repeat measurement to confirm finding; 4. Increase monitoring frequency to daily.	1. Check monitoring data submitted by ET; 2. Check Contractor's working method.	1. Notify Contractor	1. Rectify any unacceptable practice; 2. Amend working methods if appropriate.
2. Exceedance for two or more consecutive samples	1. Identify source; 2. Inform IEC and WKCD; 3. Advise the WKCD on the effectiveness of the proposed remedial measures; 4. Repeat measurements to confirm findings; 5. Increase monitoring frequency to daily; 6. Discuss with IEC and Contractor on remedial actions required; 7. If exceedance continues, arrange meeting with IEC and WKCD; 8. If exceedance stops, cease additional monitoring.	1. Check monitoring data submitted by ET; 2. Check Contractor's working method; 3. Discuss with ET and Contractor on possible remedial measures; 4. Advise the ET on the effectiveness of the proposed remedial measures; 5. Monitor the implementation of remedial measures.	1. Confirm receipt of notification of failure in writing; 2. Notify Contractor; 3. Ensure remedial measures properly implemented.	1. Submit proposals for remedial to WKCD within three working days of notification; 2. Implement the agreed proposals; 3. Amend proposal if appropriate.
Limit Level				
1. Exceedance for one sample	1. Identify source, investigate the causes of exceedance and propose remedial measures; 2. Inform WKCD, Contractor and EPD; 3. Repeat measurement to confirm finding; 4. Increase monitoring frequency to daily; 5. Assess effectiveness of Contractor's remedial actions and keep IEC, EPD and WKCD informed of the results.	1. Check monitoring data submitted by ET; 2. Check Contractor's working method; 3. Discuss with ET and Contractor on possible remedial measures; 4. Advise the WKCD on the effectiveness of the proposed remedial measures; 5. Monitor the implementation of remedial measures.	1. Confirm receipt of notification of failure in writing; 2. Notify Contractor; 3. Ensure remedial measures properly implemented.	1. Take immediate action to avoid further exceedance; 2. Submit proposals for remedial actions to IEC within three working days of notification; 3. Implement the agreed proposals; 4. Amend proposal if appropriate.

Event

Action

2. Exceedance for two or more consecutive samples	<ol style="list-style-type: none"> 1. Notify IEC, WKCDA, Contractor and EPD; 2. Identify source; 3. Repeat measurement to confirm findings; 4. Increase monitoring frequency to daily; 5. Carry out analysis of Contractor's working procedures to determine possible mitigation to be implemented; 6. Arrange meeting with IEC and WKCDA to discuss the remedial actions to be taken; 7. Assess effectiveness of Contractor's remedial actions and keep IEC, EPD and WKCDA informed of the results; 8. If exceedance stops, cease additional monitoring. 	<ol style="list-style-type: none"> 1. Check monitoring data submitted by ET; 2. Check Contractor's working method; 3. Discuss amongst WKCDA, ET, and Contractor on the potential remedial actions; 4. Review Contractor's remedial actions whenever necessary to assure their effectiveness and advise the WKCDA accordingly; 5. Monitor the implementation of remedial measures. 	<ol style="list-style-type: none"> 1. Confirm receipt of notification of failure in writing; 2. Notify Contractor; 3. In consolidation with the IEC, agree on the remedial measures to be implemented; 4. Ensure remedial measures properly implemented; 5. If exceedance continues, consider what portion of the work is responsible and instruct the Contractor to stop that portion of work until the exceedance is abated. 	<ol style="list-style-type: none"> 1. Take immediate action to avoid further exceedance; 2. Submit proposals for remedial actions to IEC within three working days of notification; 3. Implement the agreed proposals; 4. Resubmit proposals if problem still not under control; 5. Stop the relevant portion of works as determined by the WKCDA until the exceedance is abated.
---	---	--	---	--

Construction Noise

In case the Action and Limit Levels are not complied during construction stage, the following Event and Action Plan should be followed:

Table D-2: Event and Action Plan for Construction Noise

Event	Action			
	ET	IEC	WKCD	Contractor
Action Level	<ol style="list-style-type: none"> 1. Notify WKCD, IEC and Contractor; 2. Carry out investigation; 3. Report the results of investigation to the IEC, WKCD and Contractor; 4. Discuss with the IEC and Contractor on remedial measures required; 5. Increase monitoring frequency to check mitigation effectiveness. 	<ol style="list-style-type: none"> 1. Review the investigation results submitted by the ET; 2. Review the proposed remedial measures by the Contractor and advise the WKCD accordingly; 3. Advise the WKCD on the effectiveness of the proposed remedial measures. 	<ol style="list-style-type: none"> 1. Confirm receipt of notification of failure in writing; 2. Notify Contractor; 3. In consolidation with the IEC, agree with the Contractor on the remedial measures to be implemented; 4. Supervise the implementation of remedial measures. 	<ol style="list-style-type: none"> 1. Submit noise mitigation proposals to IEC and WKCD; 2. Implement noise mitigation proposals.
Limit Level	<ol style="list-style-type: none"> 1. Inform IEC, WKCD, Contractor and EPD; 2. Repeat measurements to confirm findings; 3. Increase monitoring frequency; 4. Identify source and investigate the cause of exceedance; 5. Carry out analysis of Contractor's working procedures; 6. Discuss with the IEC, Contractor and WKCD on remedial measures required; 7. Assess effectiveness of Contractor's remedial actions and keep IEC, EPD and WKCD informed of the results; 8. If exceedance stops, cease additional monitoring. 	<ol style="list-style-type: none"> 1. Discuss amongst WKCD, ET, and Contractor on the potential remedial actions; 2. Review Contractor's remedial actions whenever necessary to assure their effectiveness and advise the WKCD accordingly. 	<ol style="list-style-type: none"> 1. Confirm receipt of notification of failure in writing; 2. Notify Contractor; 3. In consolidation with the IEC, agree with the Contractor on the remedial measures to be implemented; 4. Supervise the implementation of remedial measures; 5. If exceedance continues, consider stopping the Contractor to continue working on that portion of work which causes the exceedance until the exceedance is abated. 	<ol style="list-style-type: none"> 1. Take immediate action to avoid further exceedance; 2. Submit proposals for remedial actions to IEC and WKCD within 3 working days of notification; 3. Implement the agreed proposals; 4. Submit further proposal if problem still not under control; 5. Stop the relevant portion of works as instructed by the WKCD until the exceedance is abated.

Landscape and Visual Impact

In case of non-compliance of landscape and visual impacts, procedures in accordance with the Event and Action Plan should be followed:

Table D-3: Event and Action Plan for Landscape and Visual Impact

Event	Action			
	ET	IEC	WKCD	Contractor
Design Check	1. Design check to make sure the design complies with all the proposed mitigation measures in the EIA report; 2. Prepare and submit report.	1. Check report submitted by ET; 2. Recommend remedial design if necessary.	1. Undertake remedial design if necessary.	-
Non-conformity on one occasion	1. Identify source of non-conformity; 2. Report to IEC and WKCD; 3. Discuss remedial actions with IEC, WKCD and Contractor; 4. Monitor remedial actions until rectification has been completed.	1. Check and verify source of non-conformity; 2. Discuss remedial actions with ET and Contractor; 3. Advise WKCD on effectiveness of proposed remedial actions; 4. Check implementation of remedial actions.	1. Notify Contractor; 2. Ensure remedial actions are properly implemented.	1. Amend working method as necessary; 2. Rectify damage and undertake necessary replacement and remedial actions.
Repeated conformity	non-1. Identify source of non-conformity; 2. Report to IEC and WKCD; 3. Increase monitoring frequency; 4. Discuss remedial actions with IEC, WKCD and Contractor; 5. Monitor remedial actions until rectification has been completed; 6. If non-conformity rectified, reduce monitoring frequency back to normal.	1. Check and verify source of non-conformity; 2. Check Contractor's working method; 3. Discuss remedial actions with ET and Contractor; 4. Advise WKCD on effectiveness of proposed remedial actions; 5. Supervise implementation of remedial actions.	1. Notify Contractor; 2. Ensure remedial actions are properly implemented.	1. Amend working method as necessary; 2. Rectify damage and undertake necessary replacement and remedial actions.

E. Monitoring Schedule

April 2025

Sunday	Monday	Tuesday	Wednesday	Thursday	Friday	Saturday
		1 AM1, AM2 - 24hrTSP, 1hr TSP x3 NM1A - Noise Impact Monitoring	2 Lyric Landscape & Visual Inspection	3	4	5
6	7 AM1, AM2 - 24hrTSP, 1hr TSP x3 NM1A - Noise Impact Monitoring	8	9	10 AM1, AM2 - 24hrTSP, 1hr TSP x3	11	12
13	14	15	16 AM1, AM2 - 24hrTSP, 1hr TSP x3 NM1A - Noise Impact Monitoring Lyric Landscape & Visual Inspection	17	18	19
20	21	22 AM1, AM2 - 24hrTSP, 1hr TSP x3 NM1A - Noise Impact Monitoring	23	24	25	26
27	28 AM1, AM2 - 24hrTSP, 1hr TSP x3 NM1A - Noise Impact Monitoring	29	30 Lyric Landscape & Visual Inspection			
		Notes AM1 - International Commerce Centre (ICC) AM2 - The Harbourside Tower 1 - Ground Floor NM1A - International Commerce Centre (ICC)				

May 2025

Sunday	Monday	Tuesday	Wednesday	Thursday	Friday	Saturday
				1	2	3 AM1, AM2 - 24hrTSP, 1hr TSP x3
4	5	6	7	8	9 AM1, AM2 - 24hrTSP, 1hr TSP x3 NM1A - Noise Impact Monitoring	10
11	12	13	14	15 AM1, AM2 - 24hrTSP, 1hr TSP x3 NM1A - Noise Impact Monitoring	16	17
18	19	20	21 AM1, AM2 - 24hrTSP, 1hr TSP x3 NM1A - Noise Impact Monitoring	22	23	24
25	26	27 AM1, AM2 - 24hrTSP, 1hr TSP x3 NM1A - Noise Impact Monitoring	28	29	30	31
		Notes AM1 - International Commerce Centre (ICC) AM2 - The Harbourside Tower 1 - Ground Floor NM1A - International Commerce Centre (ICC)				

F. Calibration Certifications

High-Volume TSP Sampler
5-Point Calibration Record

Location : AM1(ICC)
Calibrated by : K.T.Ho
Date : 05/03/2025

Sampler

Model : TE-5170
Serial Number : S/N 0767

Calibration Orifice and Standard Calibration Relationship

Serial Number : 2454
Next Calibration Date : 02 December 2025
Slope (m) : 2.08315
Intercept (b) : -0.04938
Correlation Coefficient(r) : 0.99985

Standard Condition

Pstd (hpa) : 1013
Tstd (K) : 298.18

Calibration Condition

Pa (hpa) : 1013
Ta(K) : 295

Resistance Plate		dH [green liquid] (inch water)	Z	X=Qstd (cubic meter/min)	IC (chart)	Y (corrected)
1	18 holes	11.2	3.364	1.639	58	58.30
2	13 holes	8.2	2.878	1.405	50	50.26
3	10 holes	6.2	2.503	1.225	42	42.22
4	7 holes	4.4	2.109	1.036	34	34.18
5	5 holes	2.6	1.621	0.802	22	22.11

Notes: $Z = \text{SQRT}\{dH(Pa/Pstd)(Tstd/Ta)\}$, $X = Z/m - b$, $Y(\text{Corrected Flow}) = IC * \{\text{SQRT}(Pa/Pstd)(Tstd/Ta)\}$

Sampler Calibration Relationship

Slope(m): 43.298 Intercept(b): -11.470 Correlation Coefficient(r): 0.9972

Checked by: _____



Magnum Fan

Date: 08/03/2025

Certificate of Calibration

Calibration Certification Information
Cal. Date: December 2, 2024

Rootsmeter S/N: 438320

Ta: 293

°K
Operator: Jim Tisch

Pa: 757.4

mm Hg
Calibration Model #: TE-5025A

Calibrator S/N: 2454

Run	Vol. Init (m3)	Vol. Final (m3)	ΔVol. (m3)	ΔTime (min)	ΔP (mm Hg)	ΔH (in H2O)
1	1	2	1	1.4200	3.2	2.00
2	3	4	1	1.0170	6.4	4.00
3	5	6	1	0.9090	7.9	5.00
4	7	8	1	0.8700	8.8	5.50
5	9	10	1	0.7140	12.8	8.00

Data Tabulation

Vstd (m3)	Qstd (x-axis)	$\sqrt{\Delta H \left(\frac{Pa}{Pstd} \right) \left(\frac{Tstd}{Ta} \right)}$ (y-axis)	Va	Qa (x-axis)	$\sqrt{\Delta H \left(\frac{Ta}{Pa} \right)}$ (y-axis)
1.0093	0.7108	1.4238	0.9958	0.7013	0.8796
1.0051	0.9883	2.0136	0.9916	0.9750	1.2439
1.0031	1.1035	2.2512	0.9896	1.0886	1.3907
1.0018	1.1515	2.3611	0.9884	1.1361	1.4586
0.9965	1.3956	2.8476	0.9831	1.3769	1.7592
QSTD	m=	2.08315	QA	m=	1.30443
	b=	-0.04938		b=	-0.03050
	r=	0.99985		r=	0.99985

Calculations

Vstd=	$\Delta Vol((Pa-\Delta P)/Pstd)(Tstd/Ta)$	Va=	$\Delta Vol((Pa-\Delta P)/Pa)$
Qstd=	$Vstd/\Delta Time$	Qa=	$Va/\Delta Time$
For subsequent flow rate calculations:			
Qstd=	$1/m \left(\left(\sqrt{\Delta H \left(\frac{Pa}{Pstd} \right) \left(\frac{Tstd}{Ta} \right)} \right) - b \right)$	Qa=	$1/m \left(\left(\sqrt{\Delta H \left(\frac{Ta}{Pa} \right)} \right) - b \right)$

Standard Conditions

Tstd:	298.15 °K
Pstd:	760 mm Hg
Key	
ΔH: calibrator manometer reading (in H2O)	
ΔP: rootsmeter manometer reading (mm Hg)	
Ta: actual absolute temperature (°K)	
Pa: actual barometric pressure (mm Hg)	
b: intercept	
m: slope	

RECALIBRATION

US EPA recommends annual recalibration per 1998 40 Code of Federal Regulations Part 50 to 51, Appendix B to Part 50, Reference Method for the Determination of Suspended Particulate Matter in the Atmosphere, 9.2.17, page 30



SUB-CONTRACTING REPORT

CONTACT : MR MAGNUM FAN

CLIENT : ENVIROTECH SERVICES CO.

ADDRESS : RM 712, 7/F, MY LOFT 9 HOI WING ROAD,
TUEN MUN, N.T. HK

PROJECT :

WORK ORDER : HK2417958

SUB-BATCH : 1

DATE RECEIVED : 8-MAY-2024

DATE OF ISSUE : 14-MAY-2024

NO. OF SAMPLES : 1

CLIENT ORDER :

General Comments

- Sample Information (Project name, Sample ID, Sampling date/time, etc.) is provided by client.
- Result(s) of sample(s) is/are reported on as received basis, unless otherwise specified. The result(s) is/are related only to the item(s) tested.
- Sample(s) was/ were submitted by client. Sample(s) arrived laboratory in ambient condition.
- Calibration was subcontracted to Envirotech Services Company.

Signatories

This document has been signed by those names that appear on this report and are the authorised signatories

Signatories

Position

Richard Fung

Managing Director

This report supersedes any previous report(s) with the same work order number.

All pages of this report have been checked and approved for release.

ALS Technichem (HK) Pty Ltd
Part of the **ALS Laboratory Group**

11/F Chung Shun Knitting Centre 1 - 3 Wing Yip Street Kwai Chung N.T. Hong Kong
Tel. +852 2610 1044 Fax +852 2610 2021 www.alsglobal.com

WORK ORDER : HK2417958
SUB-BATCH : 1
CLIENT : ENVIROTECH SERVICES CO.
PROJECT : ----



ALS Lab ID	Client's Sample ID	Sample Type	Sample Date	External Lab Report No.
HK2417958-001	Sibata LD 5R (841724)	Equipments	30-Apr-2024	S/N: 841724



Envirotech Services Co.

Rm. 712, 7/F
My Loft,
9 Hoi Wing Road,
Tuen Mun, H.K.
Tel : 2660 8450
Fax : 2660 8553
E mail: envirotech@netvigator.com

Equipment Verification Report (TSP)

Equipment Calibrated:

Type: Laser Dust Monitor
Manufacturer: Sibata LD-5R
Serial No.: 841724
Equipment Ref.: N/A
ALS Job Order: HK2416892

Standard Equipment

Standard Equipment: High Volume Sampler (TSP)
Location: Envirotech Room (Calibration Room)
Equipment Ref.: HVS 8162
Last Calibration Date: 25-Mar-2024

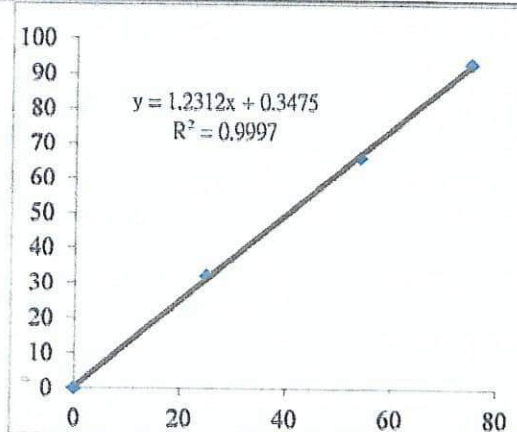
Equipment Verification Results:

Verification Date: 30-Apr-2024

Hour	Time	Mean Temp °C	Mean Pressure (hpa)	Concentration in $\mu\text{g}/\text{m}^3$ (Standard Equipment) (Y-Axis)	Concentration in $\mu\text{g}/\text{m}^3$ (Calibrated Equipment) (X-Axis)
1hr 00mins	0845-0945	28.5	1005	32	25
2hr 00mins	0950-1150	28.5	1005	66	54
3hr 00mins	1315-1615	29.6	1005	93	75

Linear Regression of Y or X

Slope (K-factor): $1.2312(\mu\text{g}/\text{m}^3)/\text{CPM}$
Correlation Coefficient (R): 0.9999
Date of Issue: 8-May-2024



Remarks:

1. Strong Correlation (>0.8)
2. Factor $1.2312(\mu\text{g}/\text{m}^3)/\text{CPM}$ should be applied for TSP monitoring

*If $R < 0.5$, repair or verification is required for the equipment

Operator: P.F.Yeung Signature Tai Date: 08 May 2024

QC Reviewer: K.F.Ho Signature at Date: 08 May 2024

TSP SAMPLER CALIBRATION CALCULATION SPREADSHEET

Location : Rm. 712, My Loft, Tuen Mun

HVS ID: 8162

Name and Model : TISCH HVS Model TE-5170

Date of Calibration:

25-Mar-24

Next Calibration Date:

24-May-24

Operator:

P.F. Yeung

CONDITIONS

Sea Level Pressure (hpa)

1016

Corrected Pressure (mm Hg)

762.1

Temperature (°C)

24.5

Temperature (K)

297.5

CALIBRATION ORIFICE

Make:

TISCH

Qstd Slope

2.07544

Model:

TE-5025A

Qstd Intercept

-0.03205

Serial#:

2454

CALIBRATION

Plate No.	H2O(L) (in)	H2O(R) (in)	H2O (in)	Qstd (m3/min)	I (chart)	IC (corrected)	LINEAR REGRESSION
18	6.7	6.8	13.5	1.790	60	60.15	Slope= 30.471 Intercept= 5.514 Corr. Coeff.= 0.9994
13	5.5	5.6	11.1	1.625	55	55.13	
10	4.3	4.5	8.8	1.448	49	49.12	
7	2.5	2.7	5.2	1.117	40	40.10	
5	1.5	1.7	3.2	0.879	32	32.08	

Calculations:

$$Qstd = 1/m[\text{Sqrt}(H2O(Pa/Pstd)(Tstd/Ta))-b]$$

$$IC = I[\text{Sqrt}(Pa/Pstd)(Tstd/Ta)]$$

Qstd = standard flow rate

IC = corrected chart response

I = actual chart response

m = calibrator Qstd slope

b = calibrator Qstd intercept

Ta = actual temperature during calibration (deg K)

Pa = actual pressure during calibration (mm Hg)

For subsequent calculation of sampler flow:

$$1/m((I[\text{Sqrt}(298/Tav)(Pav/760)]-b)$$

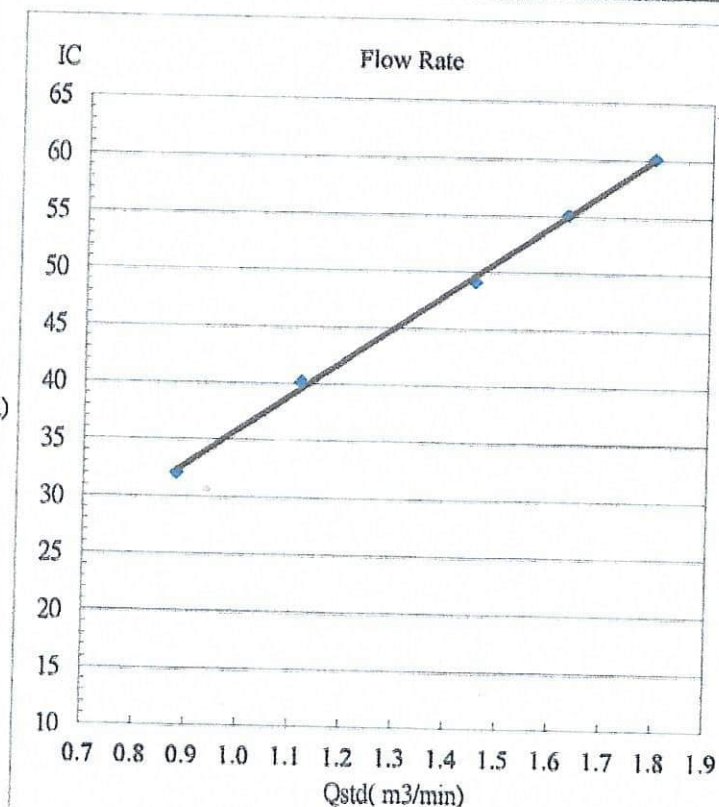
m = sampler slope

b = sampler intercept

I = chart response

Tav = daily average temperature

Pav = daily average pressure



Certificate of Calibration

Calibration Certification Information

Cal. Date: December 15, 2023	Rootsmeter S/N: 438320	Ta: 295 °K
Operator: Jim Tisch		Pa: 748.5 mm Hg
Calibration Model #: TE-5025A	Calibrator S/N: 2454	

Run	Vol. Init (m3)	Vol. Final (m3)	ΔVol. (m3)	ΔTime (min)	ΔP (mm Hg)	ΔH (in H2O)
1	1	2	1	1.4250	3.2	2.00
2	3	4	1	1.0090	6.4	4.00
3	5	6	1	0.9040	7.9	5.00
4	7	8	1	0.8610	8.8	5.50
5	9	10	1	0.7110	12.8	8.00

Data Tabulation

Vstd (m3)	Qstd (x-axis)	$\sqrt{\Delta H \left(\frac{Pa}{Pstd} \right) \left(\frac{Tstd}{Ta} \right)}$ (y-axis)	Va	Qa (x-axis)	$\sqrt{\Delta H \left(\frac{Ta}{Pa} \right)}$ (y-axis)
0.9907	0.6952	1.4106	0.9957	0.6988	0.8878
0.9864	0.9776	1.9949	0.9914	0.9826	1.2556
0.9844	1.0890	2.2304	0.9894	1.0945	1.4037
0.9832	1.1420	2.3393	0.9882	1.1478	1.4723
0.9779	1.3754	2.8213	0.9829	1.3824	1.7756
QSTD	m=	2.07544	QA	m=	1.29961
	b=	-0.03205		b=	-0.02017
	r=	0.99999		r=	0.99999

Calculations

Vstd=	$\Delta Vol((Pa-\Delta P)/Pstd)(Tstd/Ta)$	Va=	$\Delta Vol((Pa-\Delta P)/Pa)$
Qstd=	$Vstd/\Delta Time$	Qa=	$Va/\Delta Time$
For subsequent flow rate calculations:			
Qstd= $1/m \left(\left(\sqrt{\Delta H \left(\frac{Pa}{Pstd} \right) \left(\frac{Tstd}{Ta} \right)} \right) - b \right)$		Qa= $1/m \left(\left(\sqrt{\Delta H \left(\frac{Ta}{Pa} \right)} \right) - b \right)$	

Standard Conditions

Tstd:	298.15 °K
Pstd:	760 mm Hg
Key	
ΔH: calibrator manometer reading (in H2O)	
ΔP: rootsmeter manometer reading (mm Hg)	
Ta: actual absolute temperature (°K)	
Pa: actual barometric pressure (mm Hg)	
b: intercept	
m: slope	

RECALIBRATION

US EPA recommends annual recalibration per 1998 40 Code of Federal Regulations Part 50 to 51, Appendix B to Part 50, Reference Method for the Determination of Suspended Particulate Matter in the Atmosphere, 9.2.17, page 30



SUB-CONTRACTING REPORT

CONTACT	: MR MAGNUM FAN	WORK ORDER	: HK2419604
CLIENT	: ENVIROTECH SERVICES CO.		
ADDRESS	: RM 712, 7/F, MY LOFT 9 HOI WING ROAD, TUEN MUN, N.T. HK	SUB-BATCH	: 1
		DATE RECEIVED	: 20-MAY-2024
		DATE OF ISSUE	: 24-MAY-2024
PROJECT	: ----	NO. OF SAMPLES	: 1
		CLIENT ORDER	: ----

General Comments

- Sample Information (Project name, Sample ID, Sampling date/time, etc.) is provided by client.
- Result(s) of sample(s) is/are reported on as received basis, unless otherwise specified. The result(s) is/are related only to the item(s) tested.
- Sample(s) was/ were submitted by client. Sample(s) arrived laboratory in ambient condition.
- Calibration was subcontracted to Envirotech Services Company.

Signatories

This document has been signed by those names that appear on this report and are the authorised signatories

Signatories

Position

Richard Fung

Managing Director

This report supersedes any previous report(s) with the same work order number.

All pages of this report have been checked and approved for release.

ALS Technichem (HK) Pty Ltd
Part of the **ALS Laboratory Group**

11/F Chung Shun Knitting Centre 1 - 3 Wing Yip Street Kwai Chung N.T. Hong Kong
Tel. +852 2610 1044 Fax +852 2610 2021 www.alsglobal.com

WORK ORDER : HK2419604
SUB-BATCH : 1
CLIENT : ENVIROTECH SERVICES CO.
PROJECT :



ALS Lab ID	Client's Sample ID	Sample Type	Sample Date	External Lab Report No.
HK2419604-001	Sibata LD-3B (235786)	Equipments	11-May-2024	S/N: 235786

----- END OF REPORT -----



Envirotech Services Co.

Rm. 712, 7/F
My Loft,
9 Hoi Wing Road,
Tuen Mun, H.K.
Tel : 2660 8460
Fax : 2660 8553
E-mail: envirotech@enwi.hk

Equipment Verification Report (TSP)

Equipment Calibrated:

Type: Laser Dust Monitor
Manufacturer: Sibata LD-3B
Serial No.: 235786
Equipment Ref.: N/A
ALS Job Order: HK2418944

Standard Equipment

Standard Equipment: High Volume Sampler (TSP)
Location: Envirotech Room (Calibration Room)
Equipment Ref.: HVS 8162
Last Calibration Date: 25-Mar-2024

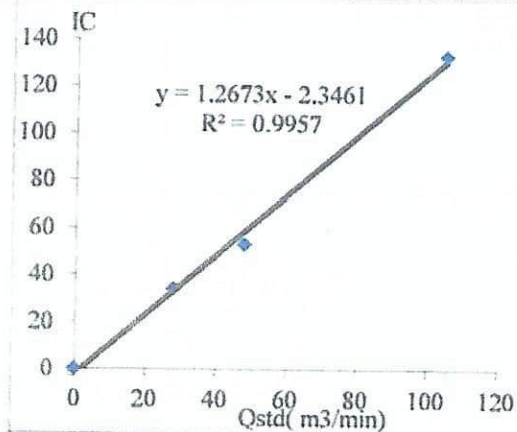
Equipment Verification Results:

Verification Date: 11-May-2024

Hour	Time	Mean Temp °C	Mean Pressure (hpa)	Concentration in $\mu\text{g}/\text{m}^3$ (Standard Equipment) (Y-Axis)	Concentration in $\mu\text{g}/\text{m}^3$ (Calibrated Equipment) (X-Axis)
1hr 00mins	0830-0930	26.8	1015	34	28
2hr 00mins	0935-1135	28.5	1015	53	48
3hr 00mins	1310-1610	29.5	1016	133	105

Linear Regression of Y or X

Slope (K-factor): $1.2673(\mu\text{g}/\text{m}^3)/\text{CPM}$
Correlation Coefficient (R): 0.9978
Date of Issue: 19-May-2024



Remarks:

1. Strong Correlation (>0.8)
2. Factor $1.2673(\mu\text{g}/\text{m}^3)/\text{CPM}$ should be applied for TSP monitoring

*If $R < 0.5$, repair or verification is required for the equipment

Operator: P.F.Yeung Signature Tai Date: 19 May 2024

QC Reviewer: K.F.Ho Signature Ho Date: 19 May 2024

TSP SAMPLER CALIBRATION CALCULATION SPREADSHEET

Location : Rm. 712, My Loft, Tuen Mun

HVS ID: 8162

Name and Model : TISCH HVS Model TE-5170

Date of Calibration:

25-Mar-24

Next Calibration Date:

24-May-24

Operator:

P.F. Yeung

CONDITIONS

Sea Level Pressure (hpa)

1016

Corrected Pressure (mm Hg)

762.1

Temperature (°C)

24.5

Temperature (K)

297.5

CALIBRATION ORIFICE

Make:

TISCH

Qstd Slope

2.07544

Model:

TE-5025A

Qstd Intercept

-0.03205

Serial#:

2454

CALIBRATION

Plate No.	H2O(L) (in)	H2O(R) (in)	H2O (in)	Qstd (m3/min)	I (chart)	IC (corrected)	LINEAR REGRESSION
18	6.7	6.8	13.5	1.790	60	60.15	Slope= 30.471 Intercept= 5.514 Corr. Coeff.= 0.9994
13	5.5	5.6	11.1	1.625	55	55.13	
10	4.3	4.5	8.8	1.448	49	49.12	
7	2.5	2.7	5.2	1.117	40	40.10	
5	1.5	1.7	3.2	0.879	32	32.08	

Calculations:

$$Qstd = 1/m[\text{Sqrt}(H2O(Pa/Pstd)(Tstd/Ta))-b]$$

$$IC = I[\text{Sqrt}(Pa/Pstd)(Tstd/Ta)]$$

Qstd = standard flow rate

IC = corrected chart response

I = actual chart response

m = calibrator Qstd slope

b = calibrator Qstd intercept

Ta = actual temperature during calibration (deg K)

Pa = actual pressure during calibration (mm Hg)

For subsequent calculation of sampler flow:

$$1/m(I[\text{Sqrt}(298/Tav)(Pav/760)]-b)$$

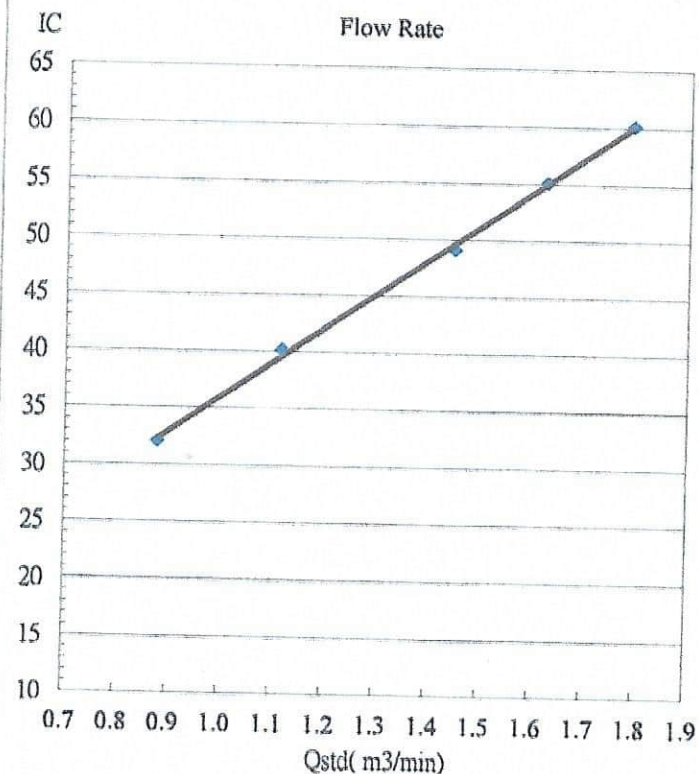
m = sampler slope

b = sampler intercept

I = chart response

Tav = daily average temperature

Pav = daily average pressure





Certificate of Calibration

Calibration Certification Information

Cal. Date: December 15, 2023 Rootsmeter S/N: 438320 Ta: 295 °K
Operator: Jim Tisch Pa: 748.5 mm Hg
Calibration Model #: TE-5025A Calibrator S/N: **2454**

Run	Vol. Init (m3)	Vol. Final (m3)	ΔVol. (m3)	ΔTime (min)	ΔP (mm Hg)	ΔH (in H2O)
1	1	2	1	1.4250	3.2	2.00
2	3	4	1	1.0090	6.4	4.00
3	5	6	1	0.9040	7.9	5.00
4	7	8	1	0.8610	8.8	5.50
5	9	10	1	0.7110	12.8	8.00

Data Tabulation

Vstd (m3)	Qstd (x-axis)	$\sqrt{\Delta H \left(\frac{Pa}{Pstd} \right) \left(\frac{Tstd}{Ta} \right)}$ (y-axis)	Va	Qa (x-axis)	$\sqrt{\Delta H \left(\frac{Ta}{Pa} \right)}$ (y-axis)
0.9907	0.6952	1.4106	0.9957	0.6988	0.8878
0.9864	0.9776	1.9949	0.9914	0.9826	1.2556
0.9844	1.0890	2.2304	0.9894	1.0945	1.4037
0.9832	1.1420	2.3393	0.9882	1.1478	1.4723
0.9779	1.3754	2.8213	0.9829	1.3824	1.7756
QSTD	m=	2.07544	QA	m=	1.29961
	b=	-0.03205		b=	-0.02017
	r=	0.99999		r=	0.99999

Calculations

Vstd=	$\Delta Vol((Pa-\Delta P)/Pstd)(Tstd/Ta)$	Va=	$\Delta Vol((Pa-\Delta P)/Pa)$
Qstd=	Vstd/ΔTime	Qa=	Va/ΔTime
For subsequent flow rate calculations:			
Qstd= $1/m \left(\left(\sqrt{\Delta H \left(\frac{Pa}{Pstd} \right) \left(\frac{Tstd}{Ta} \right)} \right) - b \right)$		Qa= $1/m \left(\left(\sqrt{\Delta H \left(\frac{Ta}{Pa} \right)} \right) - b \right)$	

Standard Conditions

Tstd: 298.15 °K
Pstd: 760 mm Hg

Key

ΔH: calibrator manometer reading (in H2O)
ΔP: rootsmeter manometer reading (mm Hg)
Ta: actual absolute temperature (°K)
Pa: actual barometric pressure (mm Hg)
b: intercept
m: slope

RECALIBRATION

US EPA recommends annual recalibration per 1998 40 Code of Federal Regulations Part 50 to 51, Appendix B to Part 50, Reference Method for the Determination of Suspended Particulate Matter in the Atmosphere, 9.2.17, page 30



SUB-CONTRACTING REPORT

CONTACT	: MR MAGNUM FAN	WORK ORDER	: HK2448121
CLIENT	: ENVIROTECH SERVICES CO.		
ADDRESS	: RM 712, 7/F, MY LOFT 9 HOI WING ROAD, TUEN MUN, N.T. HK	SUB-BATCH	: 1
		DATE RECEIVED	: 13-NOV-2024
		DATE OF ISSUE	: 20-NOV-2024
PROJECT	: ----	NO. OF SAMPLES	: 1
		CLIENT ORDER	: ----

General Comments

- Sample information (Project name, Sample ID, Sampling date/time, etc.) is provided by client.
- Result(s) of sample(s) is/are reported on as received basis, unless otherwise specified. The result(s) is/are related only to the item(s) tested.
- Sample(s) was/ were submitted by client. Sample(s) arrived laboratory in ambient condition.
- Calibration was subcontracted to Envirotech Services Company.

Signatories

This document has been signed by those names that appear on this report and are the authorised signatories

Signatories

Position

Richard Fung

Managing Director

This report supersedes any previous report(s) with the same work order number.

All pages of this report have been checked and approved for release.

ALS Technichem (HK) Pty Ltd
Part of the **ALS Laboratory Group**

11/F, Chung Shun Knitting Centre 1 - 3 Wing Yip Street Kwai Chung N.T. Hong Kong
Tel. +852 2610 1044 Fax. +852 2610 2021 www.alsglobal.com

WORK ORDER : HK2448121
SUB-BATCH : 1
CLIENT : ENVIROTECH SERVICES CO.
PROJECT : ----



ALS Lab ID	Client's Sample ID	Sample Type	Sample Date	External Lab Report No.
HK2448121-001	Sibata LD-3B (245834)	Equipments	09-Nov-2024	S/N: 245834

----- END OF REPORT -----



Envirotech Services Co.

Rm. 712, 7/F
My Loft,
9 Hoi Wing Road,
Tuen Mun, H.K.
Tel : 2560 8450
Fax : 2560 8553
E-mail: envirotech@netvigator.com

Equipment Verification Report (TSP)

Equipment Calibrated:

Type: Laser Dust Monitor
Manufacturer: Sibata LD-3B
Serial No.: 245834
Equipment Ref.: N/A
ALS Job Order: HK2446853

Standard Equipment

Standard Equipment: High Volume Sampler (TSP)
Location: Envirotech Room (Calibration Room)
Equipment Ref.: HVS 8162
Last Calibration Date: 19-Oct-2024

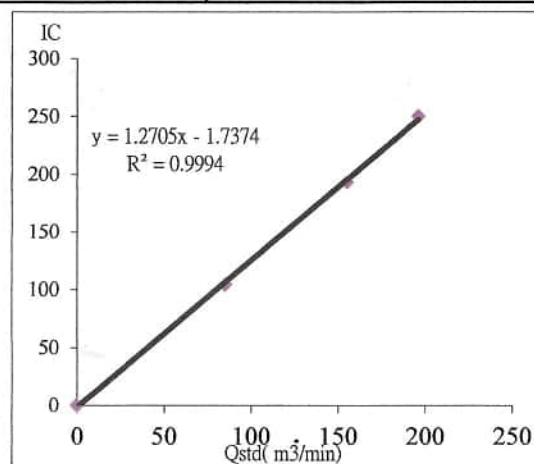
Equipment Verification Results:

Verification Date: 9-Nov-2024

Hour	Time	Mean Temp °C	Mean Pressure (hpa)	Concentration in $\mu\text{g}/\text{m}^3$ (Standard Equipment) (Y-Axis)	Concentration in $\mu\text{g}/\text{m}^3$ (Calibrated Equipment) (X-Axis)
1hr 00mins	0905-1005	24.9	1013	85	104
2hr 00mins	1015-1215	25.2	1014	155	193
3hr 00mins	1430-1730	25.6	1014	196	250

Linear Regression of Y or X

Slope (K-factor): $1.2705(\mu\text{g}/\text{m}^3)/\text{CPM}$
Correlation Coefficient (R): 0.9997
Date of Issue: 13-Nov-2024



Remarks:

1. Strong Correlation (>0.8)
2. Factor $1.2705(\mu\text{g}/\text{m}^3)/\text{CPM}$ should be applied for TSP monitoring

*If $R < 0.5$, repair or verification is required for the equipment

Operator: P.F.Yeung Signature Date: 11 Nov 2024

QC Reviewer: K.F.Ho Signature Date: 11 Nov 2024

TSP SAMPLER CALIBRATION CALCULATION SPREADSHEET

Location : Rm. 712, My Loft, Tuen Mun Date of Calibration: 19-Oct-24
HVS ID: 8162 Next Calibration Date: 19-Dec-24
Name and Model : TISCH HVS Model TE-5170 Operator: K.F.Ho

CONDITIONS

Sea Level Pressure (hpa)	1015	Corrected Pressure (mm Hg)	761.3
Temperature (°C)	26.0	Temperature (K)	299

CALIBRATION ORIFICE

Make:	TISCH	Qstd Slope	2.07544
Model:	TE-5025A	Qstd Intercept	-0.03205
Serial#:	2454		

CALIBRATION

Plate No.	H2O(L) (in)	H2O(R) (in)	H2O (in)	Qstd (m3/min)	I (chart)	IC (corrected)	LINEAR REGRESSION
18	6.1	6.4	12.5	1.718	62	61.97	Slope= 45.67 Intercept= -15.103 Corr. Coeff.= 0.9947
13	4.9	5.2	10.1	1.546	56	55.97	
10	3.6	3.8	7.4	1.325	48	47.97	
7	2.4	2.7	5.1	1.103	34	33.98	
5	1.4	1.7	3.1	0.863	24	23.99	

Calculations:

$$Qstd = 1/m[\text{Sqrt}(H2O(Pa/Pstd)(Tstd/Ta))-b]$$

$$IC = I[\text{Sqrt}(Pa/Pstd)(Tstd/Ta)]$$

Qstd = standard flow rate

IC = corrected chart response

I = actual chart response

m = calibrator Qstd slope

b = calibrator Qstd intercept

Ta = actual temperature during calibration (deg K)

Pa = actual pressure during calibration (mm Hg)

For subsequent calculation of sampler flow:

$$1/m((I[\text{Sqrt}(298/Tav)(Pav/760)]-b)$$

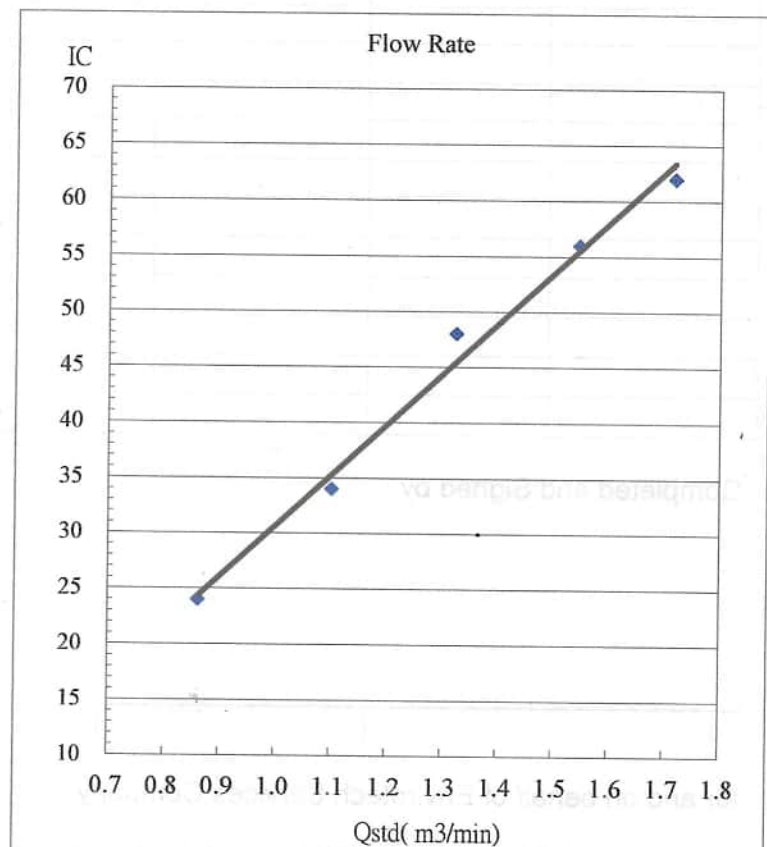
m = sampler slope

b = sampler intercept

I = chart response

Tav = daily average temperature

Pav = daily average pressure



Certificate of Calibration

Calibration Certification Information

Cal. Date: December 15, 2023 Rootsmeter S/N: 438320 Ta: 295 °K
 Operator: Jim Tisch Pa: 748.5 mm Hg
 Calibration Model #: TE-5025A Calibrator S/N: 2454

Run	Vol. Init (m3)	Vol. Final (m3)	ΔVol. (m3)	ΔTime (min)	ΔP (mm Hg)	ΔH (in H2O)
1	1	2	1	1.4250	3.2	2.00
2	3	4	1	1.0090	6.4	4.00
3	5	6	1	0.9040	7.9	5.00
4	7	8	1	0.8610	8.8	5.50
5	9	10	1	0.7110	12.8	8.00

Data Tabulation

Vstd (m3)	Qstd (x-axis)	$\sqrt{\Delta H \left(\frac{Pa}{Pstd} \right) \left(\frac{Tstd}{Ta} \right)}$ (y-axis)	Va	Qa (x-axis)	$\sqrt{\Delta H \left(\frac{Ta}{Pa} \right)}$ (y-axis)
0.9907	0.6952	1.4106	0.9957	0.6988	0.8878
0.9864	0.9776	1.9949	0.9914	0.9826	1.2556
0.9844	1.0890	2.2304	0.9894	1.0945	1.4037
0.9832	1.1420	2.3393	0.9882	1.1478	1.4723
0.9779	1.3754	2.8213	0.9829	1.3824	1.7756
QSTD	m=	2.07544	QA	m=	1.29961
	b=	-0.03205		b=	-0.02017
	r=	0.99999		r=	0.99999

Calculations

Vstd=	$\Delta Vol((Pa-\Delta P)/Pstd)(Tstd/Ta)$	Va=	$\Delta Vol((Pa-\Delta P)/Pa)$
Qstd=	Vstd/ΔTime	Qa=	Va/ΔTime
For subsequent flow rate calculations:			
Qstd=	$1/m \left(\left(\sqrt{\Delta H \left(\frac{Pa}{Pstd} \right) \left(\frac{Tstd}{Ta} \right)} \right) - b \right)$	Qa=	$1/m \left(\left(\sqrt{\Delta H \left(\frac{Ta}{Pa} \right)} \right) - b \right)$

Standard Conditions

Tstd:	298.15 °K
Pstd:	760 mm Hg
Key	
ΔH:	calibrator manometer reading (in H2O)
ΔP:	rootsmeter manometer reading (mm Hg)
Ta:	actual absolute temperature (°K)
Pa:	actual barometric pressure (mm Hg)
b:	intercept
m:	slope

RECALIBRATION

US EPA recommends annual recalibration per 1998 40 Code of Federal Regulations Part 50 to 51, Appendix B to Part 50, Reference Method for the Determination of Suspended Particulate Matter in the Atmosphere, 9.2.17, page 30

Certificate of Calibration

for

Description: *Sound Level Meter*
Manufacturer: *RION*
Type No.: *NL-52 (Serial No.: 00643040)*
Microphone: *PCB 377B02 (Serial No.: 172764)*
Preamplifier: *NH-25 (Serial No.: 21757)*

Submitted by:

Customer: *Envirotech Services Co.*
Address: *Rm. 712, 7/F., My Loft, 9 Hoi Wing Road,
Tuen Mun, Hong Kong*

Upon receipt for calibration, the instrument was found to be:

- ☒ Within (31.5Hz – 8kHz)
☐ Outside

the allowable tolerance.

The test equipment used for calibration are traceable to National Standards via:

- The Government of The Hong Kong Special Administrative Region Standard & Calibration Laboratory

Date of receipt: 25 September 2024

Date of calibration: 27 September 2024

Date of NEXT calibration: 26 September 2025

Calibrated by: 
Calibration Technician

Certified by: 
Mr. Ng Yan Wa
Laboratory Manager

Date of issue: 27 September 2024

Certificate No.: APJ24-072-CC001



Page 1 of 4

1. Calibration Precaution:

- The unit-under-test (UUT) was allowed to stabilize in the laboratory for over 24 hours, and switched on to warm up for over 10 minutes before the commencement of the test.
- The results presented are the mean of 3 measurements at each calibration point.

2. Calibration Conditions:

Air Temperature: 24.9 °C
 Air Pressure: 1006 hPa
 Relative Humidity: 54.5 %

3. Calibration Equipment:

	Type	Serial No.	Calibration Report Number	Traceable to
Multifunction Calibrator	B&K 4226	2288467	AV240081	HOKLAS

4. Calibration Results

Sound Pressure Level

Reference Sound Pressure Level

Setting of Unit-under-test (UUT)			Applied value		UUT Reading,	IEC 61672 Class 1
Range, dB	Freq. Weighting	Time Weighting	Level, dB	Frequency, Hz	dB	Specification, dB
30-130	dBA SPL	Fast	94	1000	94.0	±0.4

Linearity

Setting of Unit-under-test (UUT)			Applied value		UUT Reading,	IEC 61672 Class 1
Range, dB	Freq. Weighting	Time Weighting	Level, dB	Frequency, Hz	dB	Specification, dB
30-130	dBA SPL	Fast	94	1000	94.0	Ref
			104		104.0	±0.3
			114		114.0	±0.3

Time Weighting

Setting of Unit-under-test (UUT)			Applied value		UUT Reading,	IEC 61672 Class 1
Range, dB	Freq. Weighting	Time Weighting	Level, dB	Frequency, Hz	dB	Specification, dB
30-130	dBA SPL	Fast	94	1000	94.0	Ref
		Slow			94.0	±0.3



Certificate No.: APJ24-072-CC001

Page 2 of 4

Frequency Response

Linear Response

Setting of Unit-under-test (UUT)			Applied value		UUT Reading,	IEC 61672 Class 1
Range, dB	Freq. Weighting	Time Weighting	Level, dB	Frequency, Hz	dB	Specification, dB
30-130	dB	SPL	94	31.5	93.8	± 2.0
				63	93.9	± 1.5
				125	93.9	± 1.5
				250	93.9	± 1.4
				500	93.9	± 1.4
				1000	94.0	Ref
				2000	94.0	± 1.6
				4000	94.5	± 1.6
				8000	91.8	+2.1; -3.1

A-weighting

Setting of Unit-under-test (UUT)			Applied value		UUT Reading,	IEC 61672 Class 1
Range, dB	Freq. Weighting	Time Weighting	Level, dB	Frequency, Hz	dB	Specification, dB
30-130	dBA	SPL	94	31.5	54.4	-39.4 ± 2.0
				63	67.8	-26.2 ± 1.5
				125	77.8	-16.1 ± 1.5
				250	85.3	-8.6 ± 1.4
				500	90.7	-3.2 ± 1.4
				1000	94.0	Ref
				2000	95.2	$+1.2 \pm 1.6$
				4000	95.5	$+1.0 \pm 1.6$
				8000	90.8	$-1.1 + 2.1; -3.1$

C-weighting

Setting of Unit-under-test (UUT)			Applied value		UUT Reading,	IEC 61672 Class 1
Range, dB	Freq. Weighting	Time Weighting	Level, dB	Frequency, Hz	dB	Specification, dB
30-130	dBC	SPL	94	31.5	90.8	-3.0 ± 2.0
				63	93.1	-0.8 ± 1.5
				125	93.7	-0.2 ± 1.5
				250	93.9	-0.0 ± 1.4
				500	93.9	-0.0 ± 1.4
				1000	94.0	Ref
				2000	93.8	-0.2 ± 1.6
				4000	93.7	-0.8 ± 1.6
				8000	89.0	$-3.0 + 2.1; -3.1$

Certificate No.: APJ24-072-CC001



Page 3 of 4

5. *Calibration Results Applied*

The results apply to the particular unit-under-test only. All calibration points are within manufacture's specification as IEC 61672 Class 1.

Uncertainties of Applied Value:

94 dB	31.5 Hz	± 0.15
	63 Hz	± 0.10
	125 Hz	± 0.10
	250 Hz	± 0.05
	500 Hz	± 0.10
	1000 Hz	± 0.05
	2000 Hz	± 0.05
	4000 Hz	± 0.05
	8000 Hz	± 0.10
104 dB	1000 Hz	± 0.05
114 dB	1000 Hz	± 0.05

The uncertainties are evaluated for a 95% confidence level.

Note:

The values given in this certification only related to the values measured at the time of the calibration and any uncertainties quoted will not allow for the equipment long-term drift, variations with environmental changes, vibration and shock during transportation, overloading, mis-handling, or the capability of any other laboratory to repeat the calibration. (A+A)*L shall not be liable for any loss or damage resulting from the use of the equipment.

Certificate of Calibration

校正證書

Certificate No. : C242738
證書編號

ITEM TESTED / 送檢項目 (Job No. / 序引編號 : IC24-0781)

Date of Receipt / 收件日期 : 3 May 2024

Description / 儀器名稱 : Precision Acoustic Calibrator
Manufacturer / 製造商 : LARSON DAVIS
Model No. / 型號 : CAL200
Serial No. / 編號 : 11334
Supplied By / 委託者 : Envirotech Services Co.
Room 712, 7/F, My Loft, 9 Hoi Wing Road, Tuen Mun,
New Territories, Hong Kong

TEST CONDITIONS / 測試條件

Temperature / 溫度 : $(23 \pm 2)^{\circ}\text{C}$
Line Voltage / 電壓 : ---

Relative Humidity / 相對濕度 : $(50 \pm 25)\%$

TEST SPECIFICATIONS / 測試規範


Calibration check

DATE OF TEST / 測試日期 : 19 May 2024

TEST RESULTS / 測試結果

The results apply to the particular unit-under-test only.
The results do not exceed specified limits.
These limits refer to manufacturer's published or user's specified tolerances as requested by the customer.
The results are detailed in the subsequent page(s).

The test equipment used for calibration are traceable to National Standards via :
- The Government of The Hong Kong Special Administrative Region Standard & Calibration Laboratory
- Hottinger Brüel & Kjær Calibration Laboratory, Denmark
- Agilent Technologies / Keysight Technologies
- Fluke Everett Service Center, USA

Tested By : 
測試 H T Wong
Assistant Engineer

Certified By : 
核證 K C Lee
Engineer

Date of Issue : 20 May 2024
簽發日期

The test equipment used for calibration is traceable to the National Standards as specified in this certificate. This certificate shall not be reproduced except in full, without the prior written approval of this laboratory.
本證書所載校正用之測試器材均可溯源至國際標準。局部複印本證書需先獲本實驗室書面批准。

Certificate of Calibration

校正證書

Certificate No. : C242738
證書編號

- The unit-under-test (UUT) was allowed to stabilize in the laboratory for over 12 hours before the commencement of the test.
- The results presented are the mean of 3 measurements at each calibration point.
- Test equipment :

Equipment ID	Description	Certificate No.
CL130	Universal Counter	C233799
CL281	Multifunction Acoustic Calibrator	CDK2302738
TST150A	Measuring Amplifier	C241879

- Test procedure : MA100N.

- Results :

5.1 Sound Level Accuracy

UUT Nominal Value	Measured Value (dB)	User's Limit (dB)	Uncertainty of Measured Value (dB)
94 dB, 1 kHz	93.60	± 0.5	± 0.20
114 dB, 1 kHz	113.60		

5.2 Frequency Accuracy

UUT Nominal Value (kHz)	Measured Value (kHz)	Mfr's Limit	Uncertainty of Measured Value (Hz)
1	1.000	1 kHz ± 1 %	± 1

Remarks : - The user's limit is a customer pre-defined operating tolerance of the UUT, suitable for one's own intended use.

- The uncertainties are for a confidence probability of not less than 95 %.

Note :

Only the original copy or the laboratory's certified true copy is valid.

The values given in this Certificate only relate to the values measured at the time of the test and any uncertainties quoted will not include allowance for the equipment long term drift, variations with environment changes, vibration and shock during transportation, overloading, mis-handling, or the capability of any other laboratory to repeat the measurement. Sun Creation Engineering Limited shall not be liable for any loss or damage resulting from the use of the equipment.

The test equipment used for calibration is traceable to the National Standards as specified in this certificate. This certificate shall not be reproduced except in full, without the prior written approval of this laboratory.

本證書所載校正用之測試器材均可溯源至國際標準。局部複印本證書需先獲本實驗室書面批准。

Sun Creation Engineering Limited - Calibration & Testing Laboratory

c/o 4/F, 1 Hing On Lane, Tuen Mun, New Territories, Hong Kong

輝創工程有限公司 - 校正及檢測實驗室

c/o 香港新界屯門興安里一號四樓

Tel/電話: (852) 2927 2606

Fax/傳真: (852) 2744 8986

E-mail/電郵: callab@suncreation.com

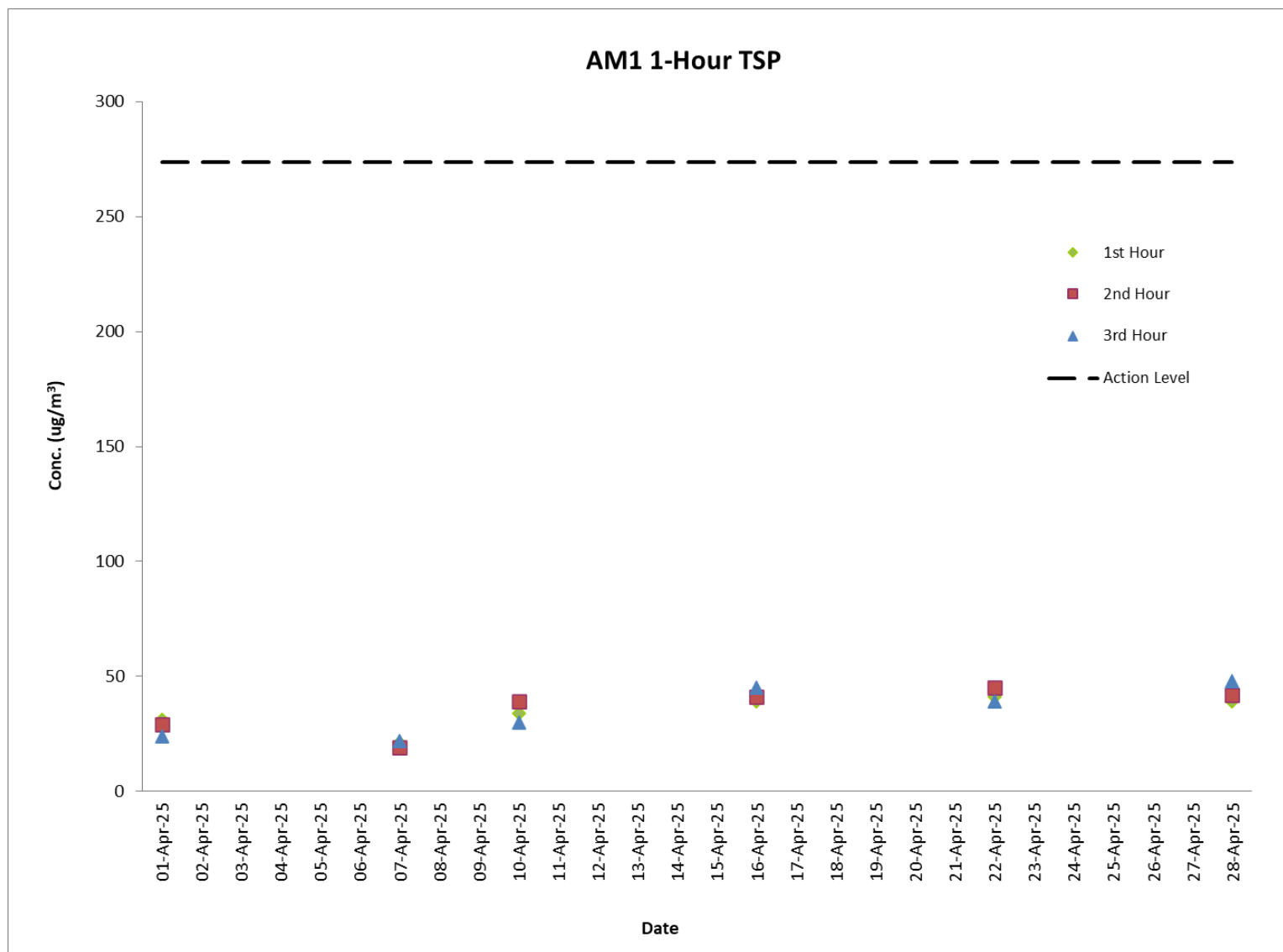
Website/網址: www.suncreation.com

G. Graphical Plots of the Monitoring Results

Air Quality Monitoring Result at Station AM1 (1-hour TSP)

Date	Weather Condition	Time	Conc. ($\mu\text{g}/\text{m}^3$)			Action Level ($\mu\text{g}/\text{m}^3$)	Limit Level ($\mu\text{g}/\text{m}^3$)
			1 st Hour	2 nd Hour	3 rd Hour		
1-Apr-25	Cloudy	8:38 - 11:38	31	29	24	273.7	500
7-Apr-25	Cloudy	8:30 - 11:30	21	19	22	273.7	500
10-Apr-25	Fine	8:33 - 11:33	34	39	30	273.7	500
16-Apr-25	Sunny	8:29 - 11:29	39	41	45	273.7	500
22-Apr-25	Cloudy	8:30 - 11:30	41	45	39	273.7	500
28-Apr-25	Cloudy	8:33 - 11:33	39	42	48	273.7	500

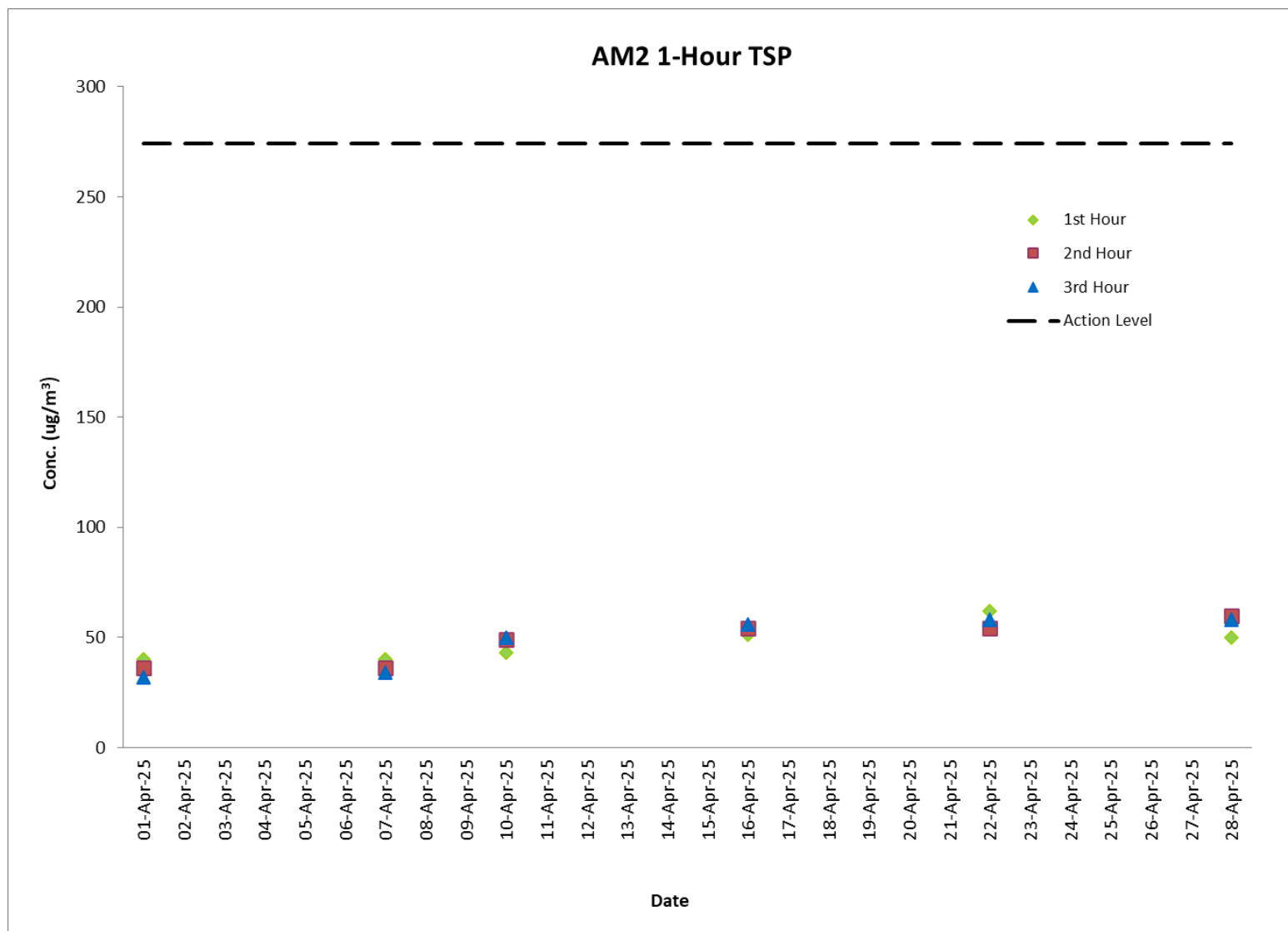
Graphical Presentation of Air Quality Monitoring Result at Station AM1 (1-hour TSP)



Air Quality Monitoring Result at Station AM2 (1-hour TSP)

Date	Weather Condition	Time	Conc. ($\mu\text{g}/\text{m}^3$)			Action Level ($\mu\text{g}/\text{m}^3$)	Limit Level ($\mu\text{g}/\text{m}^3$)
			1 st Hour	2 nd Hour	3 rd Hour		
1-Apr-25	Cloudy	8:44 - 11:44	40	36	32	274.2	500
7-Apr-25	Cloudy	8:45 - 11:45	40	36	34	274.2	500
10-Apr-25	Fine	8:48 - 11:48	43	49	50	274.2	500
16-Apr-25	Sunny	8:43 - 11:43	51	54	56	274.2	500
22-Apr-25	Cloudy	8:44 - 11:44	62	54	58	274.2	500
28-Apr-25	Cloudy	8:49 - 11:49	50	60	58	274.2	500

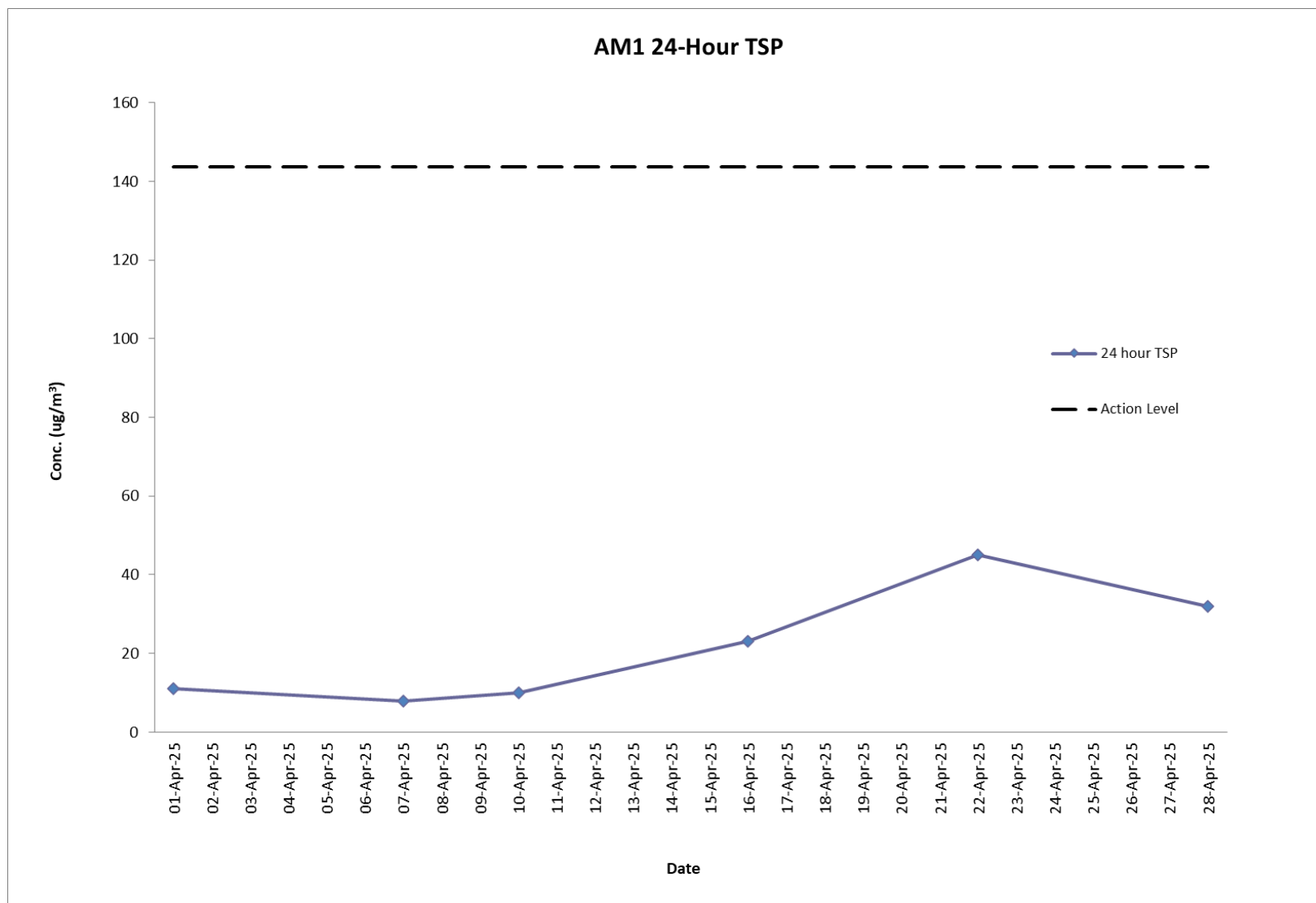
Graphical Presentation of Air Quality Monitoring Result at Station AM2 (1-hour TSP)



Air Quality Monitoring Result at Station AM1 (24-hour TSP)

Start		Finish		Filter Weight (g)		Elapsed Time Reading		Sampling Time (hrs)	Flow Rate (m ³ /min)			Conc. (µg/m ³)	Weather Condition	Action Level	Limit Level
Date	Time	Date	Time	Initial	Final	Initial	Final		Initial	Final	Average				
1-Apr-25	8:35	2-Apr-25	8:35	2.8083	2.8271	29500.38	29524.38	24	1.24	1.24	1.24	11	Cloudy	143.6	260
7-Apr-25	8:28	8-Apr-25	8:28	2.8144	2.8281	29524.38	29548.38	24	1.24	1.24	1.24	8	Cloudy	143.6	260
10-Apr-25	8:30	11-Apr-25	8:30	2.8106	2.8284	29548.38	29572.38	24	1.24	1.24	1.24	10	Fine	143.6	260
16-Apr-25	8:26	17-Apr-25	8:26	2.8140	2.8544	29572.38	29596.38	24	1.24	1.24	1.24	23	Sunny	143.6	260
22-Apr-25	8:27	23-Apr-25	8:27	2.8247	2.9055	29596.38	29620.38	24	1.24	1.24	1.24	45	Cloudy	143.6	260
28-Apr-25	8:30	29-Apr-25	8:30	2.8257	2.8820	29620.38	29644.38	24	1.24	1.24	1.24	32	Cloudy	143.6	260

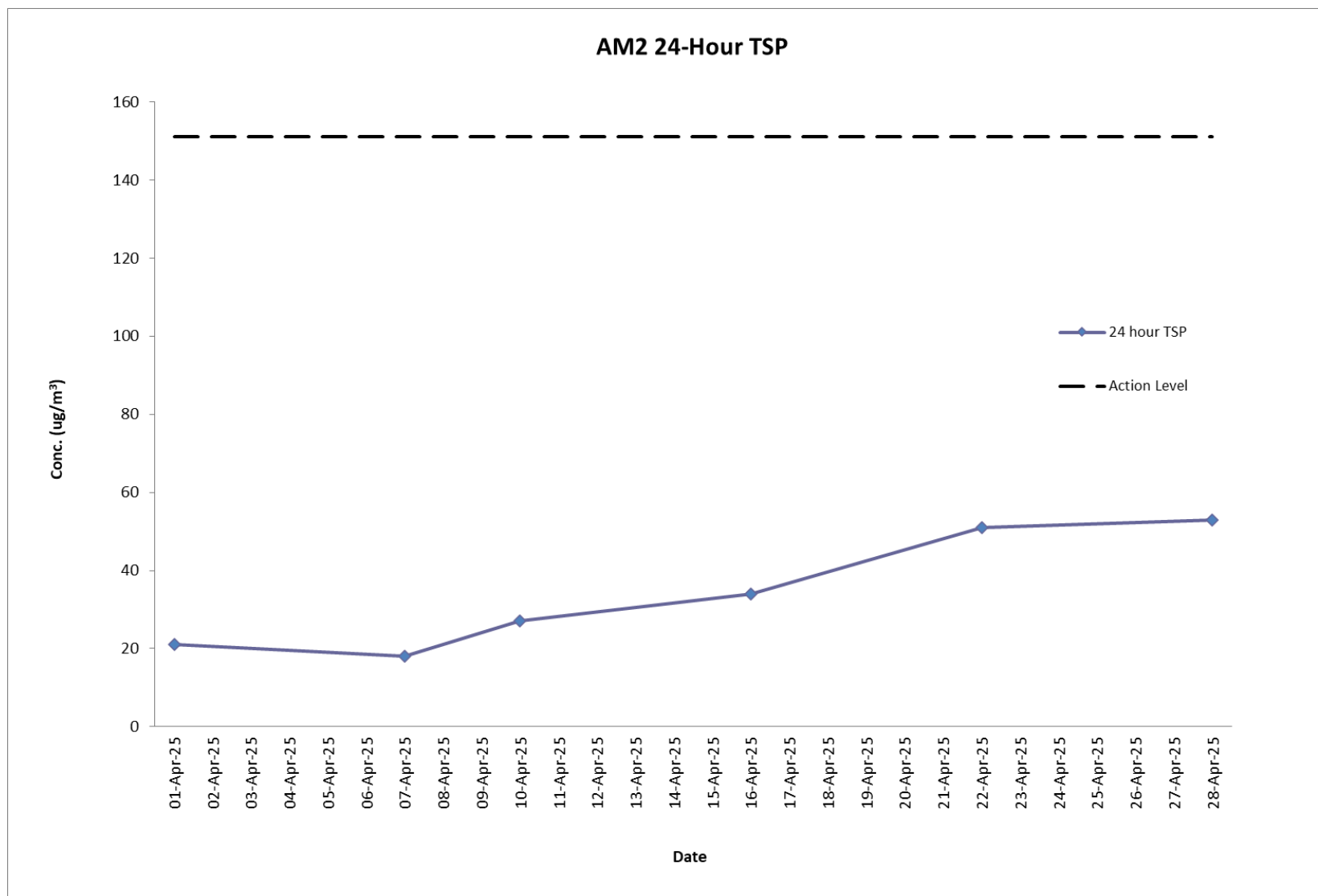
Graphical Presentation of Air Quality Monitoring Result at Station AM1 (24-hour TSP)



Air Quality Monitoring Result at Station AM2 (24-hour TSP)

Start		Finish		Sampling Time (hrs)	Conc. ($\mu\text{g}/\text{m}^3$)	Weather Condition	Action Level	Limit Level
Date	Time	Date	Time					
1-Apr-25	8:41	2-Apr-25	8:41	24	21	Cloudy	151.1	260
7-Apr-25	8:42	8-Apr-25	8:42	24	18	Cloudy	151.1	260
10-Apr-25	8:45	11-Apr-25	8:45	24	27	Fine	151.1	260
16-Apr-25	8:41	17-Apr-25	8:41	24	34	Sunny	151.1	260
22-Apr-25	8:42	23-Apr-25	8:42	24	51	Cloudy	151.1	260
28-Apr-25	8:46	29-Apr-25	8:46	24	53	Cloudy	151.1	260

Graphical Presentation of Air Quality Monitoring Result at Station AM2 (24-hour TSP)



Noise Monitoring Result at Station NM1A

Date	Time	Measured L ₁₀ , dB(A)	Measured L ₉₀ , dB(A)	L _{eq} (30 min.)*, dB(A)
1-Apr-25	9:30	62.8	58.6	63
1-Apr-25	9:35	61.5	57.3	
1-Apr-25	9:40	61.2	57.0	
1-Apr-25	9:45	62.7	58.9	
1-Apr-25	9:50	63.0	59.7	
1-Apr-25	9:55	62.6	58.5	
7-Apr-25	9:30	61.5	57.6	63
7-Apr-25	9:35	62.8	58.3	
7-Apr-25	9:40	61.2	57.0	
7-Apr-25	9:45	62.7	58.9	
7-Apr-25	9:50	63.0	59.7	
7-Apr-25	9:55	61.6	57.4	
16-Apr-25	9:28	62.5	58.3	63
16-Apr-25	9:33	61.2	57.6	
16-Apr-25	9:38	61.8	57.0	
16-Apr-25	9:43	63.7	59.9	
16-Apr-25	9:48	62.0	58.7	
16-Apr-25	9:53	61.9	57.6	
22-Apr-25	9:29	61.5	57.3	63
22-Apr-25	9:34	62.2	58.6	
22-Apr-25	9:39	61.8	57.0	
22-Apr-25	9:44	62.7	58.9	
22-Apr-25	9:49	61.0	57.7	
22-Apr-25	9:54	62.9	58.6	
28-Apr-25	9:33	62.8	58.6	64
28-Apr-25	9:38	61.5	57.3	
28-Apr-25	9:43	63.2	59.0	
28-Apr-25	9:48	61.9	57.9	
28-Apr-25	9:53	62.0	58.7	
28-Apr-25	9:58	63.6	59.4	

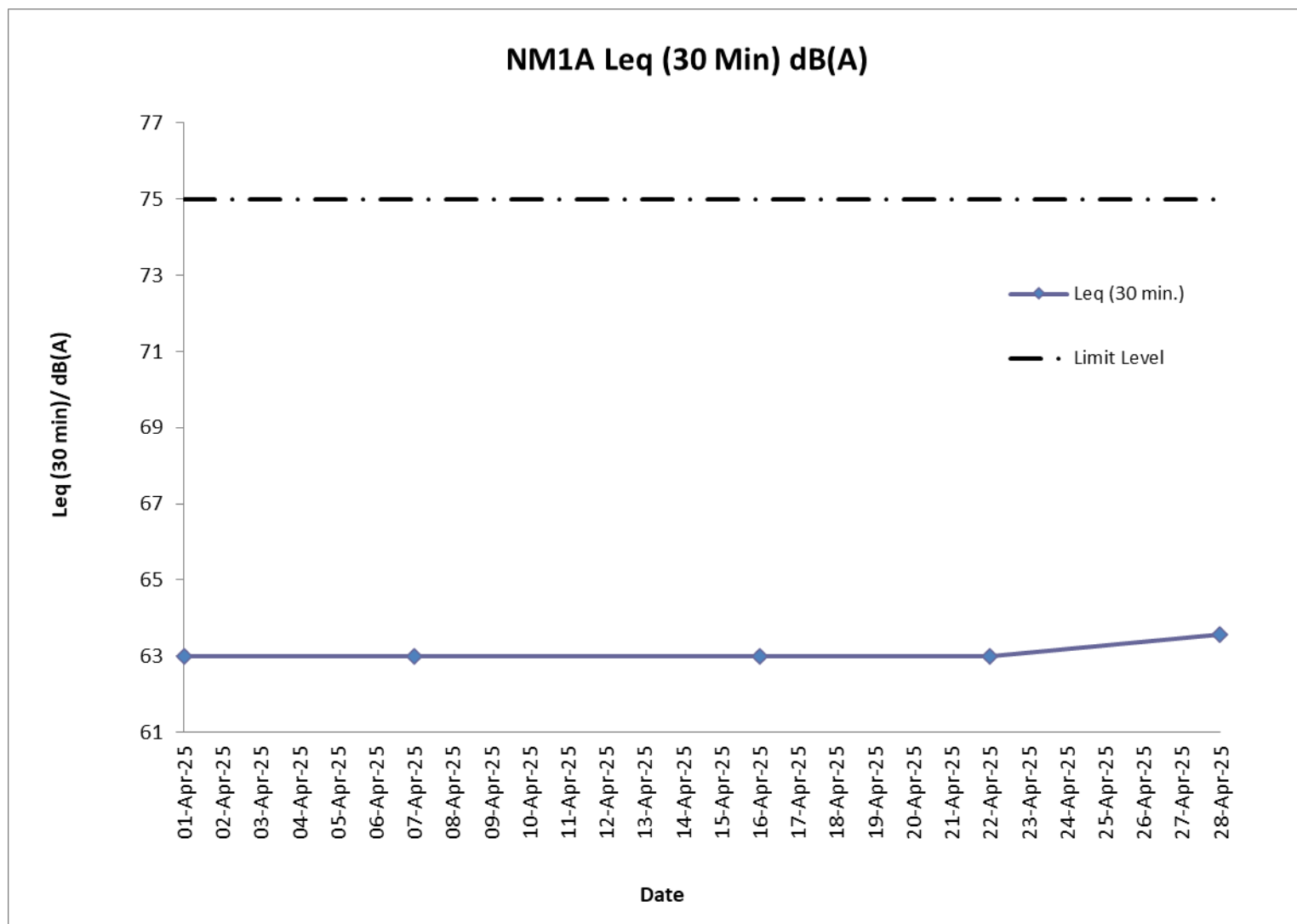
Remarks:

* +3dB (A) correction was applied to free-field measurement.



The station set-up of a free-field measurement at Station NM1A.

Graphical Presentation Noise Monitoring Result at Station NM1A

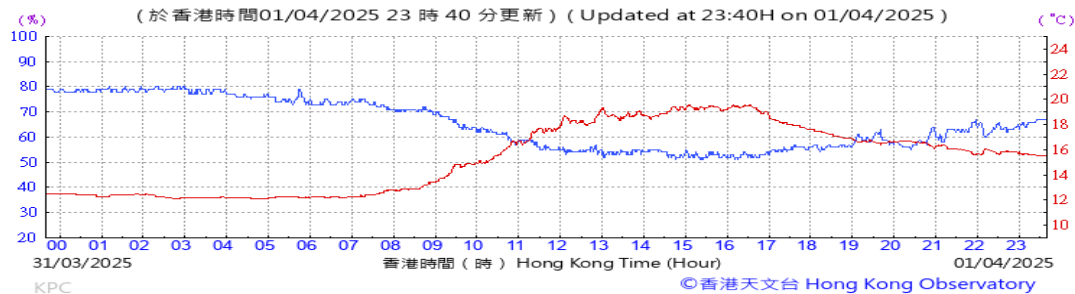


H. Meteorological Data Extracted from Hong Kong Observatory

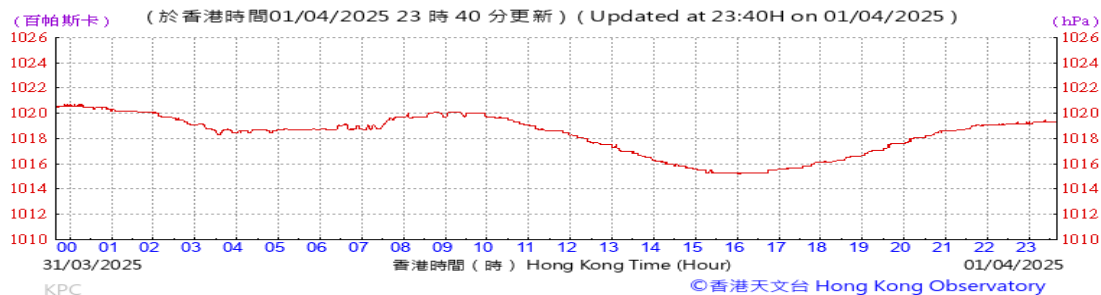
Extract of Meteorological Observations for King's Park Automatic Weather Station

April 2025

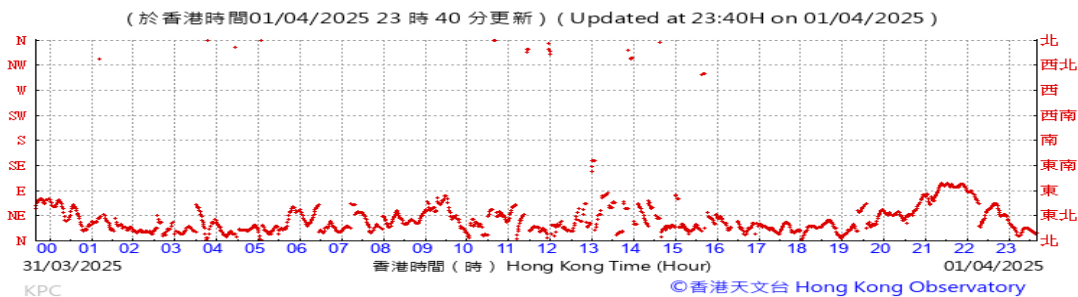
Temperature/Humidity:



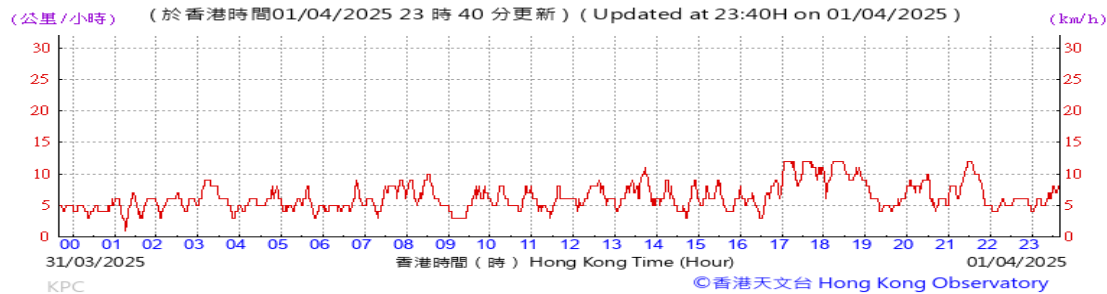
Pressure:



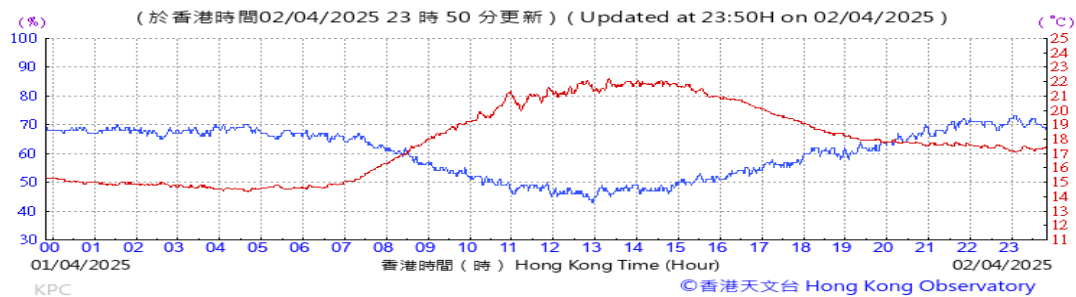
Wind Direction:



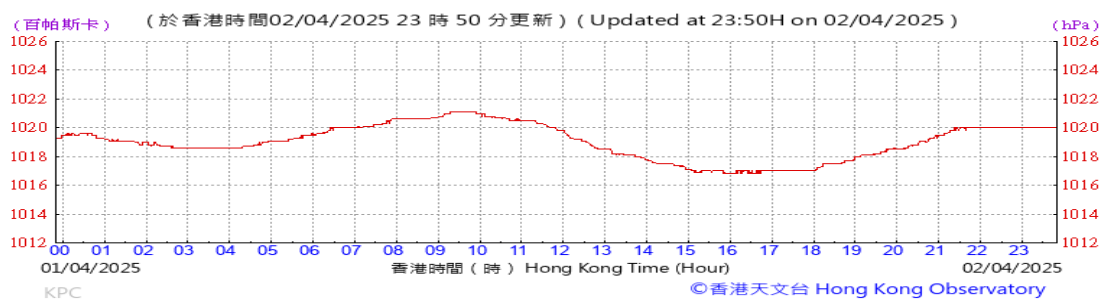
Wind Speed:



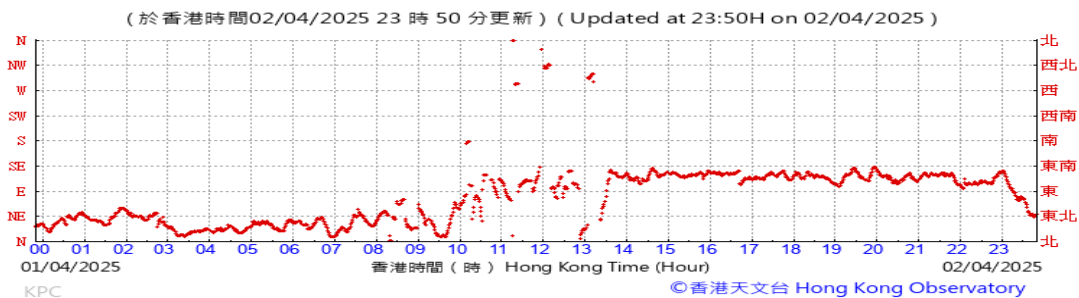
Temperature/Humidity:



Pressure:



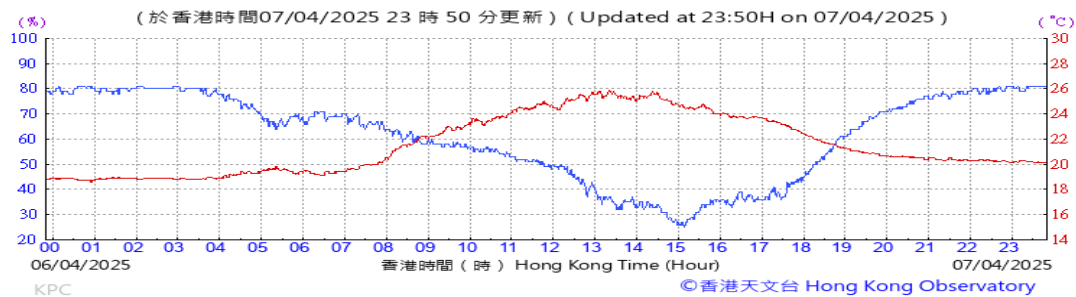
Wind Direction:



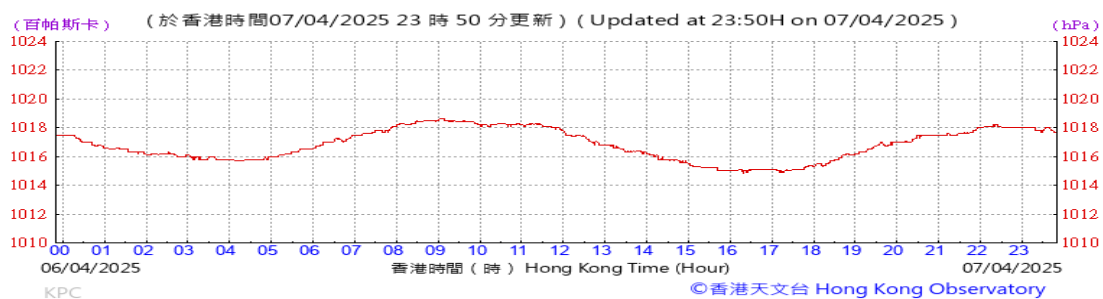
Wind Speed:



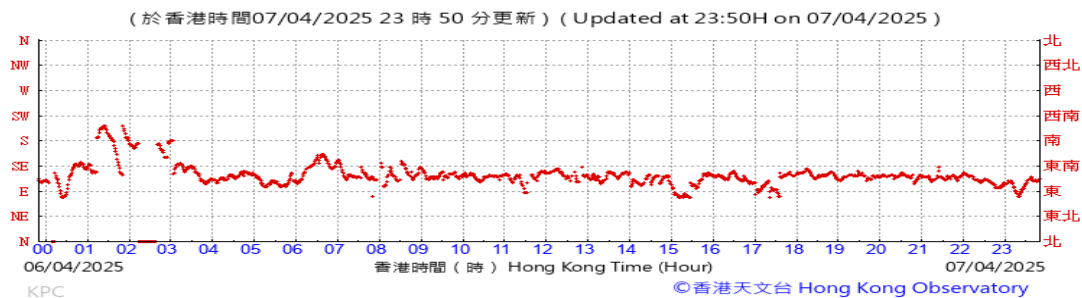
Temperature/Humidity:



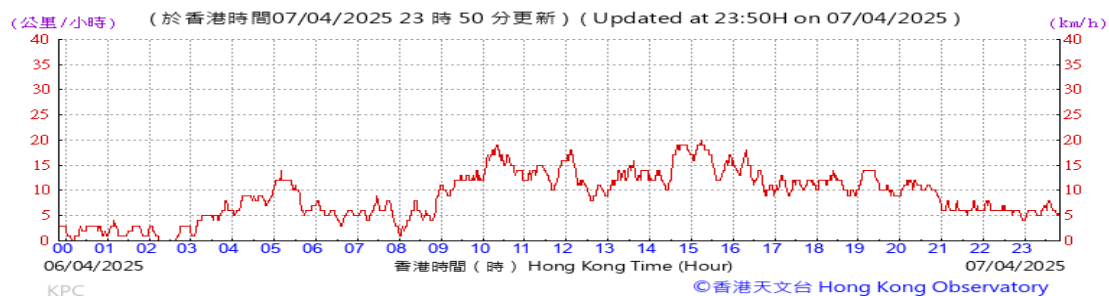
Pressure:



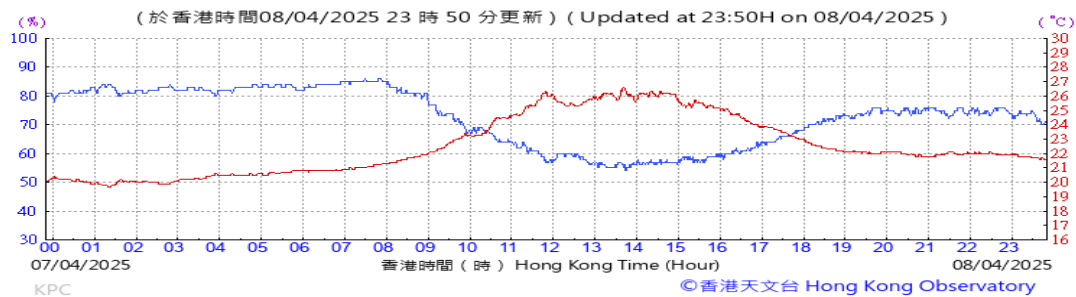
Wind Direction:



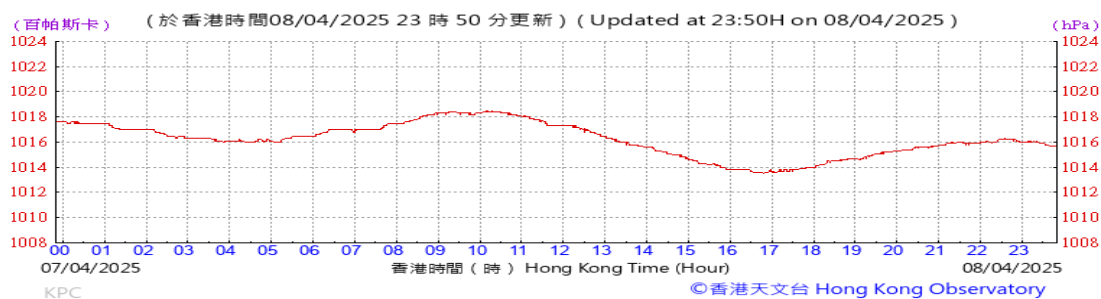
Wind Speed:



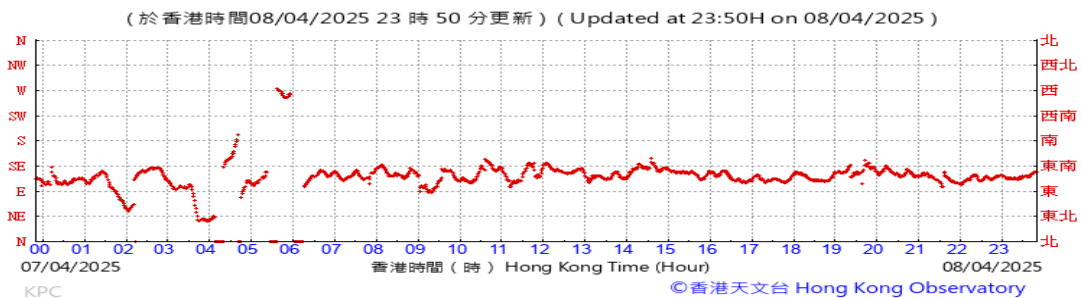
Temperature/Humidity:



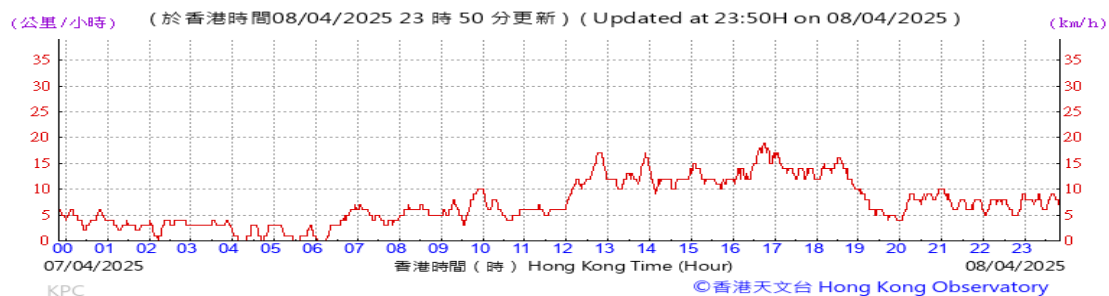
Pressure:



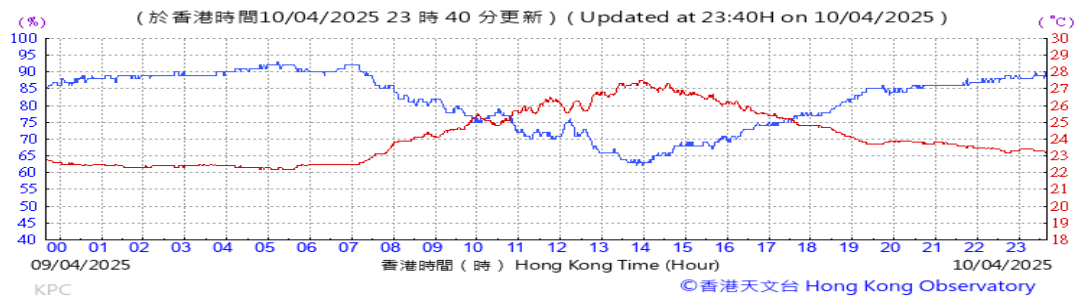
Wind Direction:



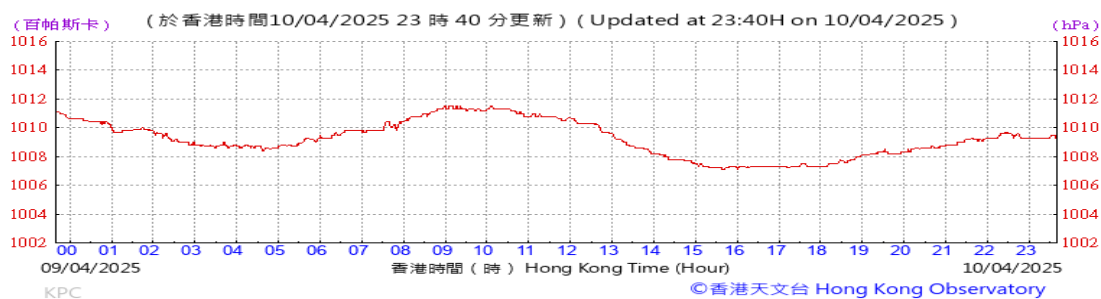
Wind Speed:



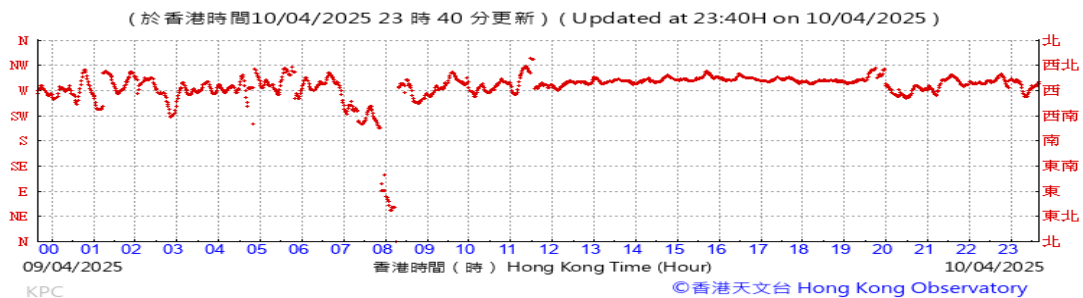
Temperature/Humidity:



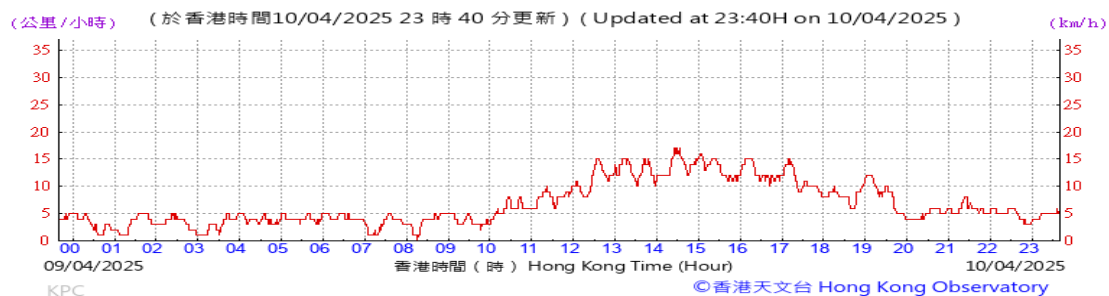
Pressure:



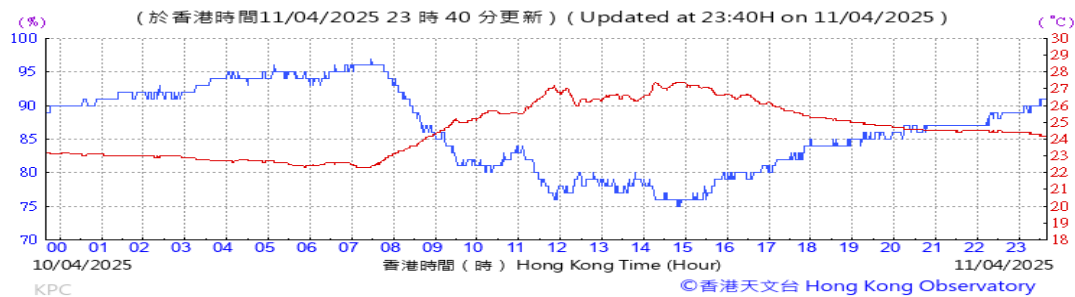
Wind Direction:



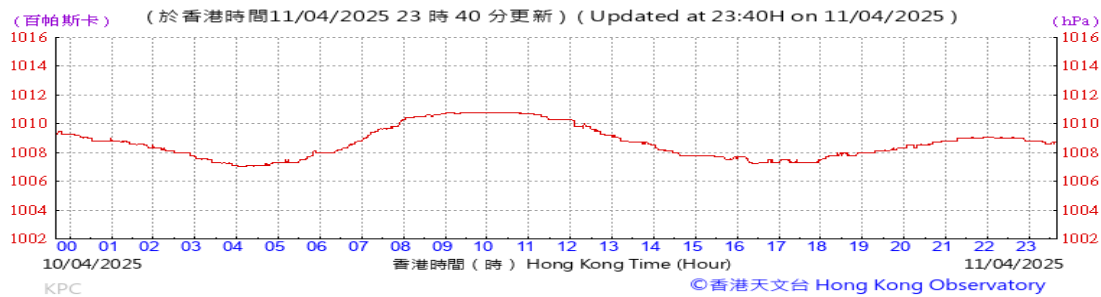
Wind Speed:



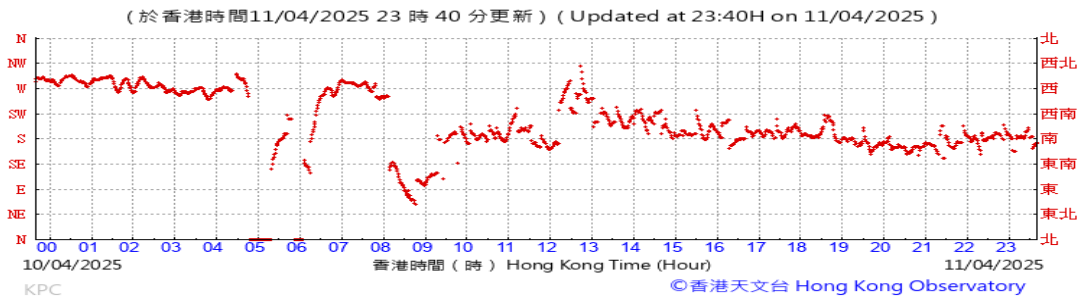
Temperature/Humidity:



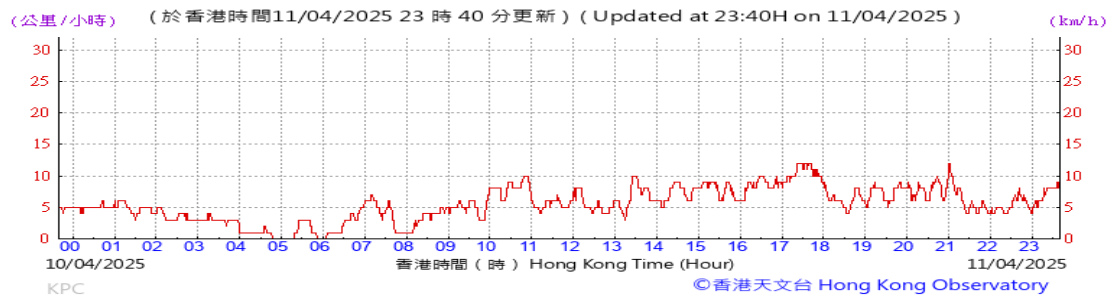
Pressure:



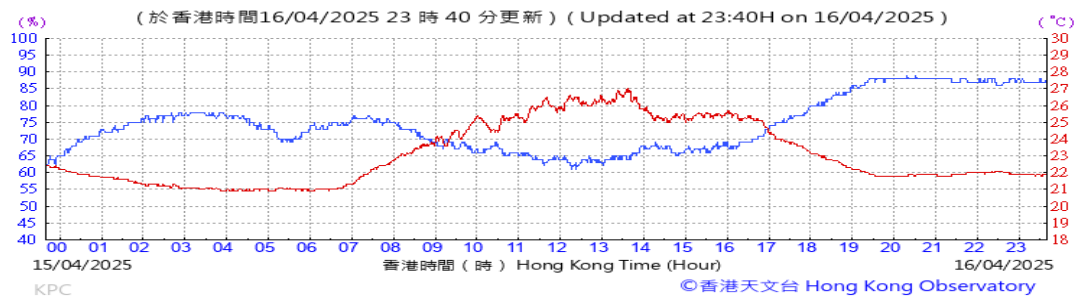
Wind Direction:



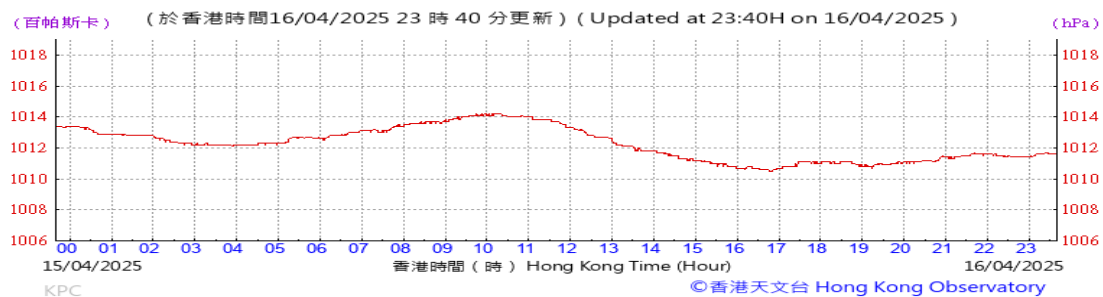
Wind Speed:



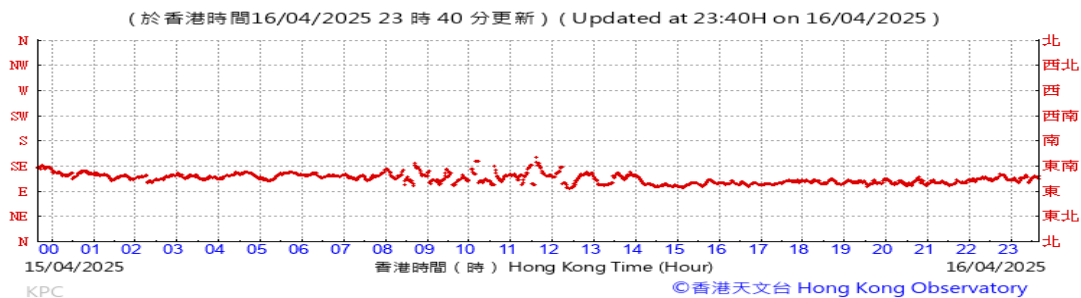
Temperature/Humidity:



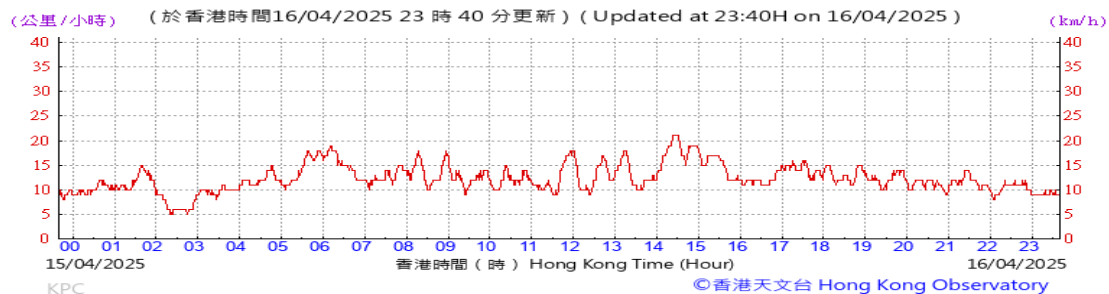
Pressure:



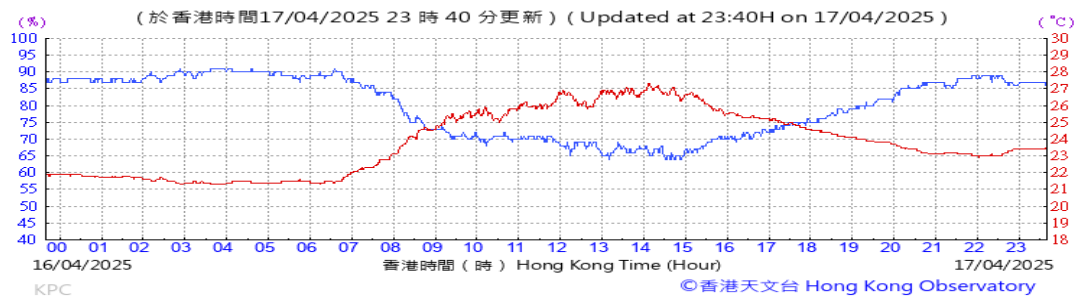
Wind Direction:



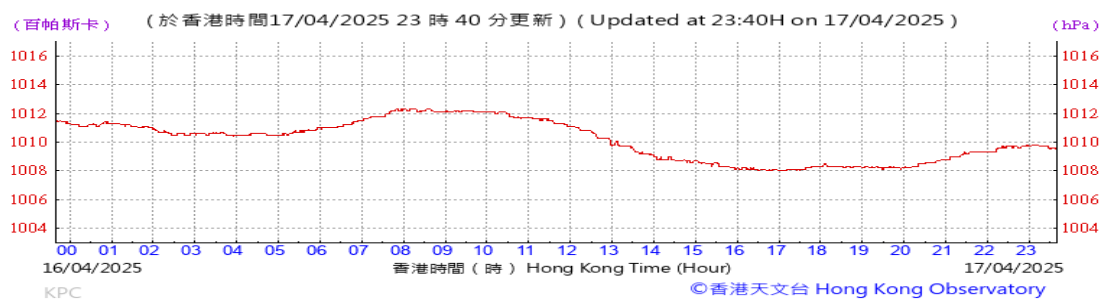
Wind Speed:



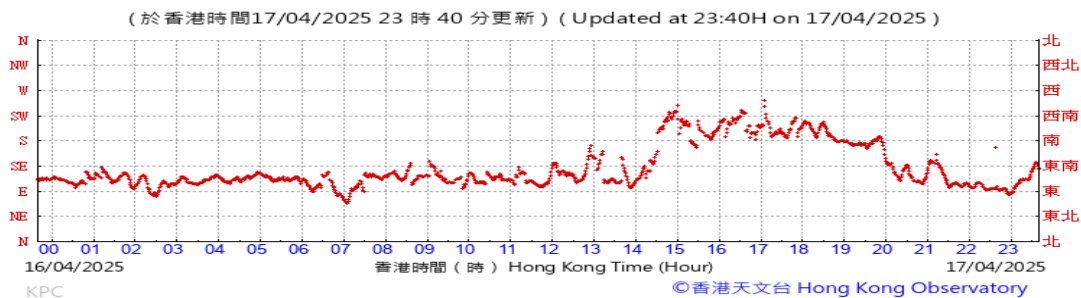
Temperature/Humidity:



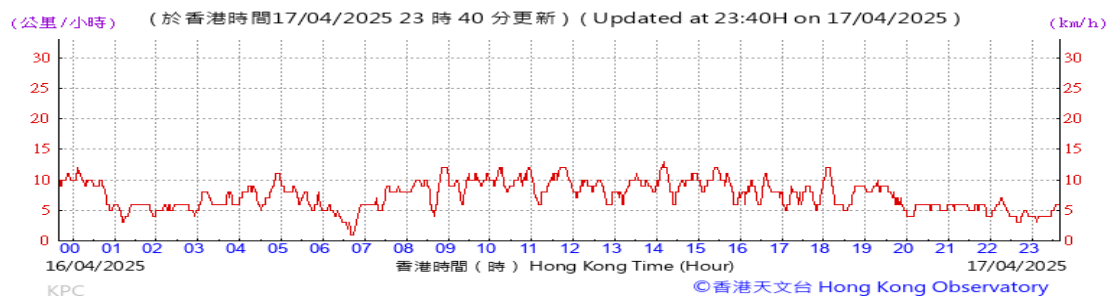
Pressure:



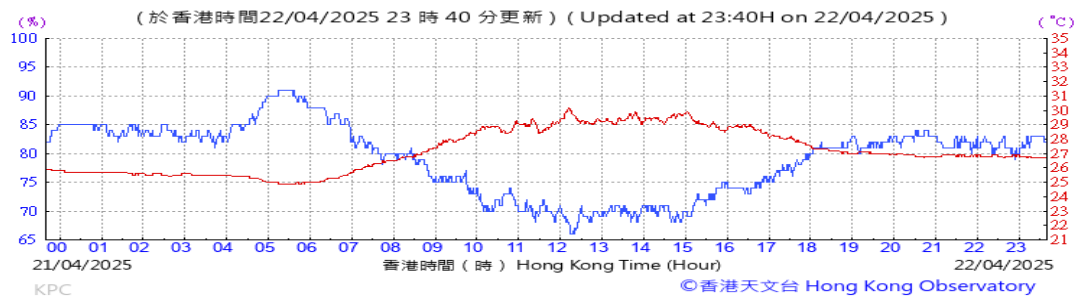
Wind Direction:



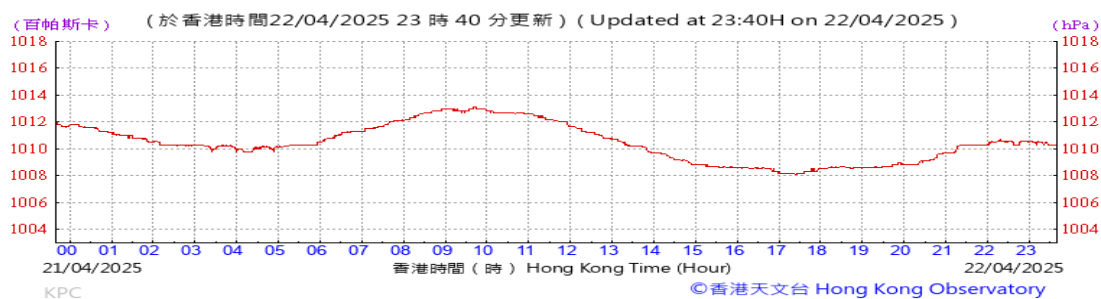
Wind Speed:



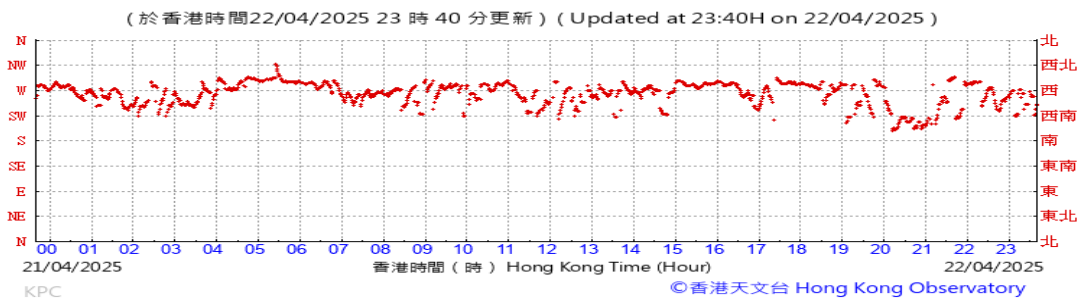
Temperature/Humidity:



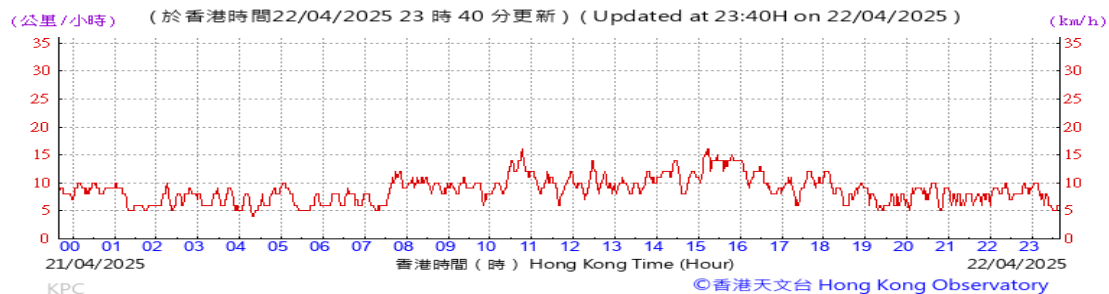
Pressure:



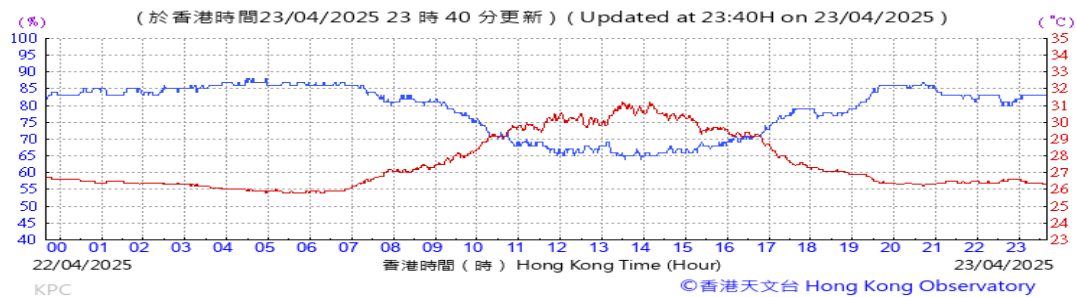
Wind Direction:



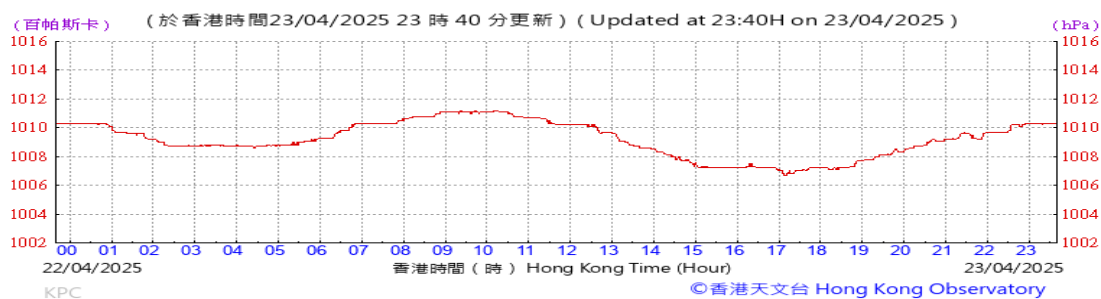
Wind Speed:



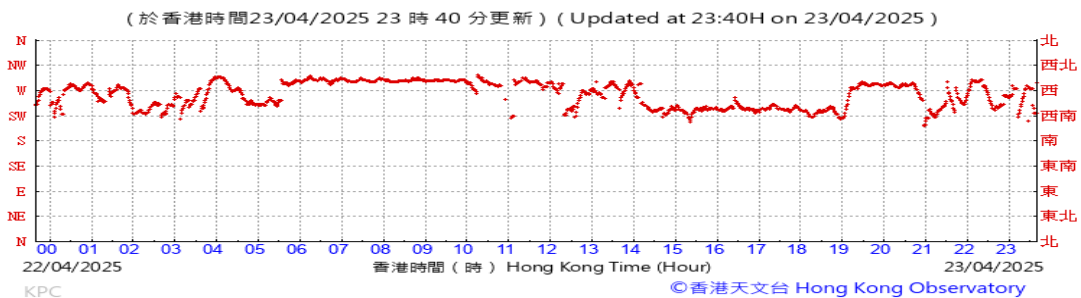
Temperature/Humidity:



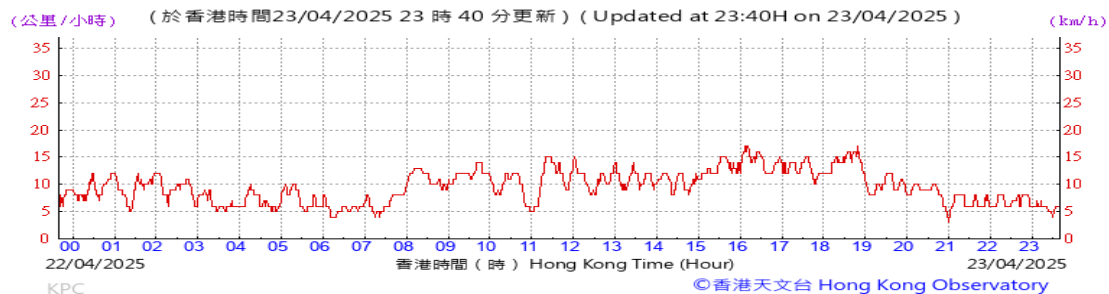
Pressure:



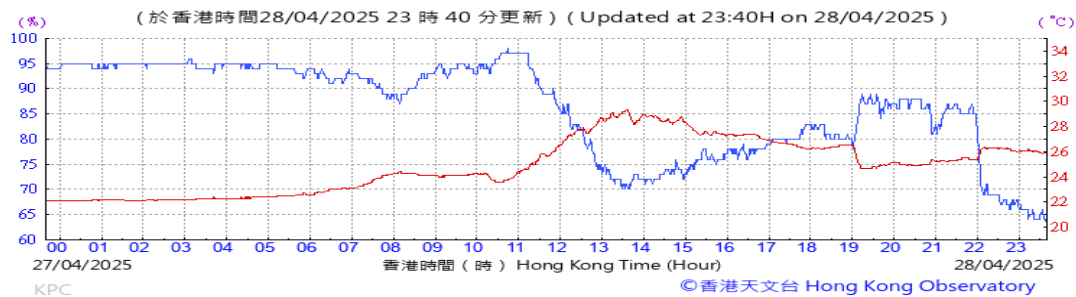
Wind Direction:



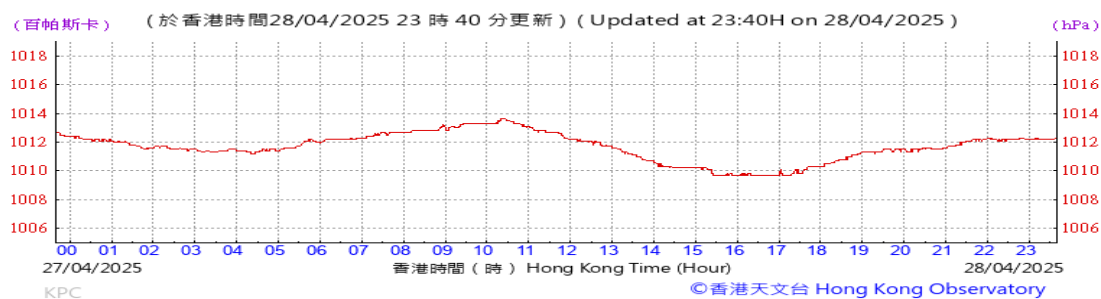
Wind Speed:



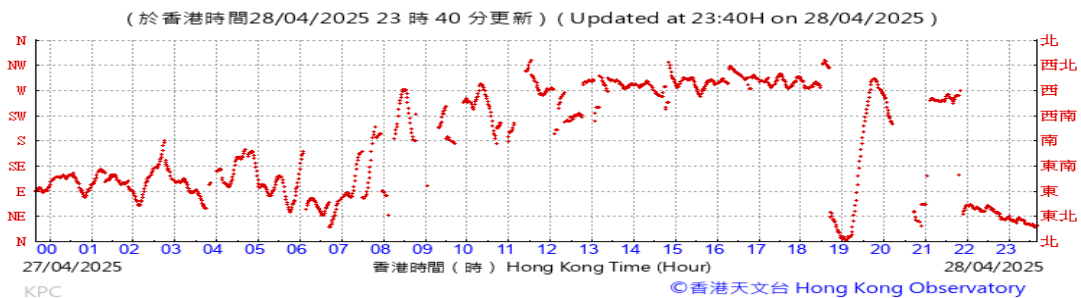
Temperature/Humidity:



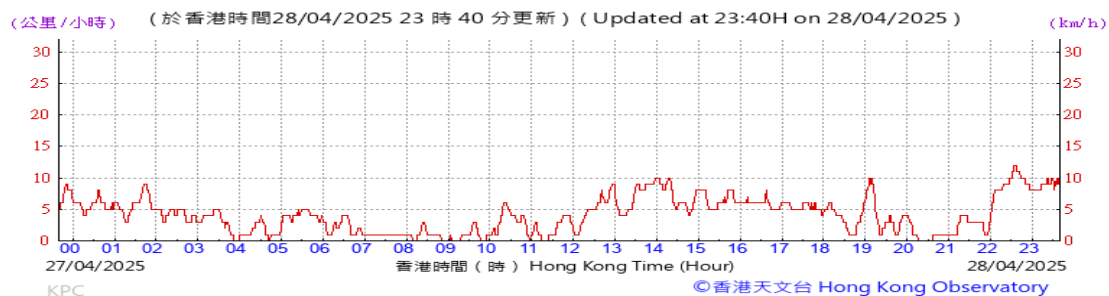
Pressure:



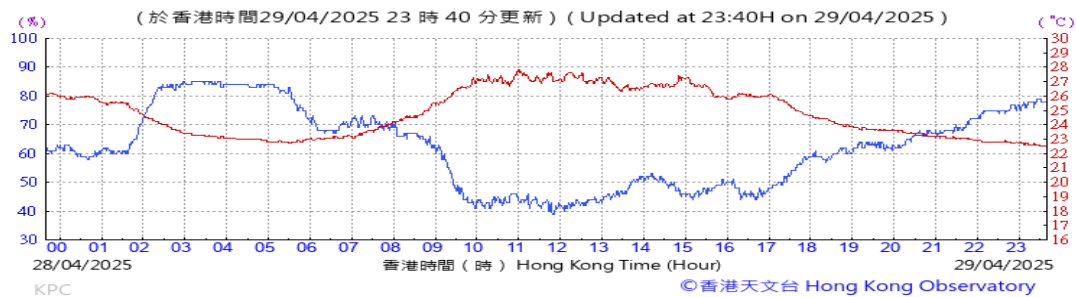
Wind Direction:



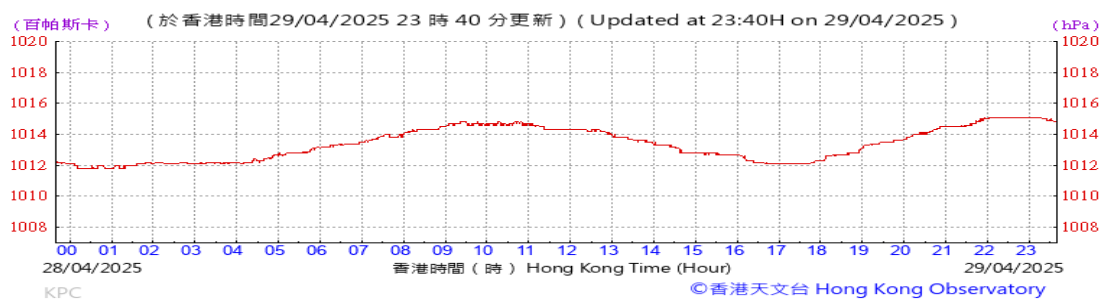
Wind Speed:



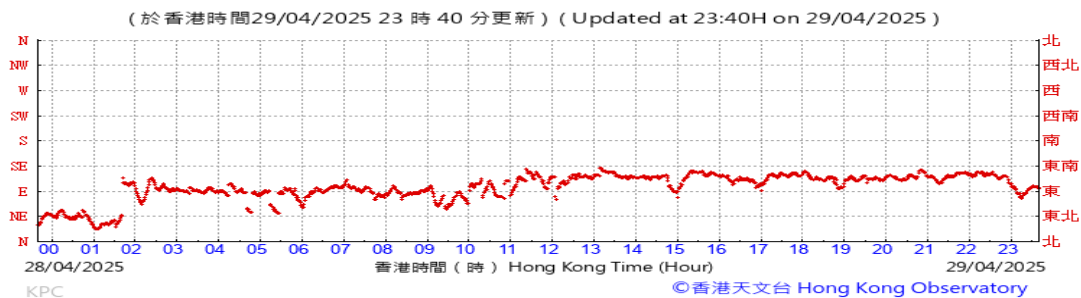
Temperature/Humidity:



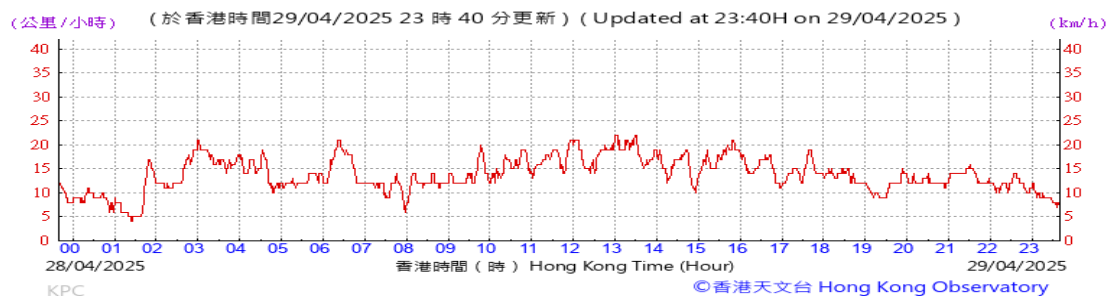
Pressure:



Wind Direction:



Wind Speed:



I. Waste Flow Table

Table I-1: Monthly Waste Flow Table for Lyric Theatre Complex

Month	Actual Quantities of Inert C&D Materials Generated Monthly							Actual Quantities of C&D Wastes Generated Monthly					
	Total Quantity Generated	Hard Rocks and Large Broken Concrete	Reused in the Contract	Reused in other Projects	Disposed as Public Fill	Disposed to Sorting Facility	Imported Fill	Metals	Paper/ Cardboard Packaging	Plastics	Wood/ Timber	Chemical Waste	Others, e.g. General Refuse
	(in tonnes)	(in tonnes)	(in tonnes)	(in tonnes)	(in tonnes)	(in tonnes)	(in tonnes)	(in tonnes)	(in tonnes)	(in tonnes)	(in tonnes)	(in tonnes)	(in tonnes)
2016													
Mar	2702.1	0.0	0.0	0.0	2702.1	0.0	0.0	4.5	0.1	0.0	0.0	0.0	30.6
Apr	8631.5	0.0	0.0	0.0	8631.5	0.0	0.0	16.0	0.0	0.0	0.0	0.0	19.2
May	12487.8	0.0	0.0	0.0	12487.8	0.0	0.0	34.0	0.0	0.0	0.0	0.7	60.5
Jun	8600.8	0.0	0.0	0.0	8600.8	0.0	0.0	31.4	0.2	0.0	0.0	0.5	13.5
Jul	12624.2	0.0	0.0	0.0	12624.2	0.0	0.0	19.6	0.0	0.0	0.0	2.0	9.9
Aug	14419.9	0.0	0.0	0.0	14419.9	0.0	0.0	43.9	0.0	0.0	0.0	0.0	11.1
Sep	13671.3	0.0	0.0	0.0	13671.3	0.0	0.0	59.8	0.0	0.0	0.0	1.6	12.4
Oct	13088.9	0.0	0.0	0.0	13088.9	0.0	0.0	36.9	0.2	1.5	0.0	0.0	15.2
Nov	12424.7	0.0	0.0	0.0	12424.7	0.0	0.0	74.7	0.0	0.0	0.0	1.4	10.2
Dec	12487.6	0.0	0.0	0.0	12487.6	0.0	0.0	13.9	0.0	0.0	0.0	1.3	9.0
Sub-total (2016)	111138.8	0.0	0.0	0.0	111138.8	0.0	0.0	334.5	0.4	1.5	0.0	7.6	191.6
2017													
Jan	9607.8	0.0	0.0	0.0	9607.8	0.0	0.0	29.5	0.0	0.0	0.0	0.0	7.3
Feb	9108.2	0.0	0.0	0.0	9108.2	0.0	0.0	50.2	0.2	0.0	0.0	0.7	9.8
Mar	11361.7	0.0	0.0	0.0	11361.7	0.0	0.0	16.1	0.0	0.0	0.0	1.4	8.5
Apr	2591.5	0.0	0.0	0.0	2591.5	0.0	0.0	35.7	0.0	0.0	0.0	0.0	4.7
May	2579.3	0.0	0.0	99.0	2480.3	0.0	0.0	20.9	0.1	0.0	0.0	0.5	10.0
Jun	476.0	0.0	0.0	341.0	129.7	5.3	0.0	0.0	0.0	0.0	0.0	0.0	7.6
Jul	3419.0	0.0	0.0	804.0	2615.0	0.0	0.0	0.0	0.0	0.0	0.0	0.0	17.8
Aug	3730.9	0.0	0.0	1377.5	2353.4	0.0	0.0	0.0	0.0	0.0	0.0	0.0	4.4
Sep	2108.2	0.0	0.0	1133.5	974.7	0.0	0.0	34.6	0.2	0.0	0.0	0.0	10.8
Oct	9159.0	0.0	0.0	7868.0	1291.0	0.0	0.0	0.0	0.0	0.0	0.0	0.7	9.3
Nov	5095.4	0.0	0.0	4352.0	725.2	18.1	0.0	0.0	0.0	0.0	0.0	0.0	38.8
Dec	3856.2	0.0	0.0	3076.0	780.2	0.0	0.0	0.0	0.2	0.0	0.0	0.4	8.4
Sub-total (2017)	63093.1	0.0	0.0	19051.0	44018.7	23.4	0.0	187.1	0.7	0.0	0.0	3.8	137.3

Table I-1: Monthly Waste Flow Table for Lyric Theatre Complex

Month	Actual Quantities of Inert C&D Materials Generated Monthly							Actual Quantities of C&D Wastes Generated Monthly					
	Total Quantity Generated	Hard Rocks and Large Broken Concrete	Reused in the Contract	Reused in other Projects	Disposed as Public Fill	Disposed to Sorting Facility	Imported Fill	Metals	Paper/ Cardboard Packaging	Plastics	Wood/ Timber	Chemical Waste	Others, e.g. General Refuse
	(in tonnes)	(in tonnes)	(in tonnes)	(in tonnes)	(in tonnes)	(in tonnes)	(in tonnes)	(in tonnes)	(in tonnes)	(in tonnes)	(in tonnes)	(in tonnes)	(in tonnes)
2018													
Jan	0.0	0.0	0.0	0.0	0.0	0.0	0.0	0.0	0.0	0.0	0.0	0.0	0.0
Feb	0.0	0.0	0.0	0.0	0.0	0.0	0.0	0.0	0.0	0.0	0.0	0.0	1.5
Mar	6120.2	0.0	0.0	5782.0	338.2	0.0	0.0	0.0	0.0	1.0	0.0	0.5	17.6
Apr	14460.3	0.0	0.0	12484.1	1976.3	0.0	0.0	0.0	0.0	0.2	0.0	0.0	7.6
May	59783.7	0.0	0.0	46989.0	12794.7	0.0	0.0	59.6	0.0	0.0	0.0	0.0	9.4
Jun	53117.5	0.0	0.0	37642.8	15474.7	0.0	0.0	51.5	0.2	0.0	0.0	0.0	12.8
Jul	89901.5	0.0	0.0	85317.1	4584.4	0.0	165.1	114.6	0.0	0.0	0.0	0.0	41.3
Aug	35137.3	0.0	0.0	33731.6	1405.7	0.0	214.3	148.1	0.0	0.0	0.0	0.0	48.5
Sep	4924.3	0.0	0.0	4641.2	196.1	87.0	174.6	40.0	0.0	0.0	0.0	0.0	179.2
Oct	19099.9	0.0	0.0	11301.0	7642.8	156.1	0.0	106.3	0.4	0.0	0.0	0.0	528.5
Nov	104168.0	0.0	0.0	79811.6	24351.0	5.3	0.0	54.5	0.0	0.6	0.0	0.0	31.5
Dec	62989.9	0.0	0.0	51284.4	11699.9	5.6	0.0	95.1	0.0	0.6	0.0	0.0	65.9
Sub-total (2018)	449702.6	0.0	0.0	368984.8	80463.7	254.0	553.9	669.7	0.5	2.4	0.0	0.5	943.7
2019													
Jan	74479.1	0.0	0.0	69249.5	5229.7	0.0	318.0	326.7	0.2	0.0	0.0	0.0	76.3
Feb	21969.9	0.0	0.0	17723.9	4246.0	0.0	16.5	55.2	0.0	0.0	0.0	0.0	26.7
Mar	19311.9	0.0	0.0	8569.9	10742.0	0.0	337.8	61.5	0.0	0.0	0.0	0.0	36.3
Apr	28559.9	0.0	0.0	21280.3	7279.6	0.0	0.0	32.6	0.0	0.8	0.0	0.0	24.9
May	45418.0	0.0	0.0	11200.6	34217.4	0.0	0.0	27.4	0.2	0.5	0.0	0.0	33.7
Jun	66633.4	0.0	0.0	23874.5	42748.0	10.9	59.2	11.9	0.0	0.9	0.0	0.0	35.3
Jul	36619.6	0.0	0.0	1632.7	34960.9	26.0	64.4	120.7	0.0	0.0	0.0	0.0	57.9
Aug	2526.8	0.0	0.0	0.0	2499.0	27.8	31.9	40.2	0.0	0.8	0.0	0.0	66.3
Sep	4117.6	0.0	0.0	0.0	4088.7	28.9	95.2	19.0	0.0	0.6	0.0	0.0	127.4
Oct	6974.2	0.0	0.0	0.0	6948.1	26.1	15.9	11.4	0.2	1.0	0.0	0.6	223.6
Nov	5334.4	0.0	0.0	0.0	5304.1	30.3	0.0	8.9	0.0	0.0	0.0	0.0	151.6
Dec	6236.8	0.0	0.0	0.0	6236.8	0.0	0.0	70.6	0.0	0.0	0.0	0.0	98.9
Sub-total (2019)	318181.6	0.0	0.0	153531.3	164500.1	150.1	938.9	785.8	0.6	4.6	0.0	0.6	959.0

Table I-1: Monthly Waste Flow Table for Lyric Theatre Complex

Month	Actual Quantities of Inert C&D Materials Generated Monthly							Actual Quantities of C&D Wastes Generated Monthly					
	Total Quantity Generated	Hard Rocks and Large Broken Concrete	Reused in the Contract	Reused in other Projects	Disposed as Public Fill	Disposed to Sorting Facility	Imported Fill	Metals	Paper/ Cardboard Packaging	Plastics	Wood/ Timber	Chemical Waste	Others, e.g. General Refuse
	(in tonnes)	(in tonnes)	(in tonnes)	(in tonnes)	(in tonnes)	(in tonnes)	(in tonnes)	(in tonnes)	(in tonnes)	(in tonnes)	(in tonnes)	(in tonnes)	(in tonnes)
2020													
Jan	7089.9	0.0	0.0	0.0	7089.9	0.0	0.0	39.6	0.2	0.0	0.0	0.0	65.7
Feb	16822.3	0.0	0.0	0.0	16822.3	0.0	0.0	240.5	0.1	0.0	0.0	0.0	66.3
Mar	6559.0	0.0	0.0	0.0	6559.0	0.0	110.4	63.1	0.0	0.9	0.0	0.0	138.3
Apr	4997.9	0.0	0.0	1615.7	3382.2	0.0	159.2	1129.2	1.9	0.0	0.0	0.0	113.2
May	2236.0	0.0	0.0	452.3	1783.6	0.0	0.0	412.3	0.0	0.0	0.0	0.0	188.8
Jun	1134.3	0.0	0.0	0.0	1134.3	0.0	31.5	328.7	0.2	0.6	0.0	0.0	210.6
Jul	148.8	0.0	0.0	0.0	148.8	0.0	31.5	502.2	0.5	0.0	0.0	0.0	220.0
Aug	540.7	0.0	0.0	0.0	540.7	0.0	0.0	393.4	0.0	0.0	0.0	0.0	238.3
Sep	1432.3	0.0	0.0	0.0	1432.3	0.0	0.0	835.6	0.2	0.0	0.0	0.0	291.9
Oct	1381.5	0.0	0.0	0.0	1381.5	0.0	0.0	756.1	0.2	0.0	0.0	0.0	400.2
Nov	1444.1	0.0	0.0	0.0	1437.4	6.7	475.8	567.8	0.2	0.5	0.0	0.0	377.8
Dec	793.8	0.0	0.0	0.0	793.8	0.0	0.0	503.4	0.2	0.0	0.0	0.0	435.8
Sub-total (2020)	44580.6	0.0	0.0	2068.1	42505.8	6.7	808.3	5771.9	3.7	2.0	0.0	0.0	2746.8
2021													
Jan	881.4	0.0	0.0	0.0	881.4	0.0	0.0	906.7	0.4	0.0	0.0	0.0	497.0
Feb	544.7	0.0	0.0	0.0	544.7	0.0	0.0	206.3	0.3	0.0	0.0	0.0	504.7
Mar	406.1	0.0	0.0	0.0	406.1	0.0	0.0	1235.0	0.3	0.0	0.0	0.0	881.7
Apr	633.0	0.0	0.0	0.0	633.0	0.0	0.0	480.8	0.7	0.0	0.0	0.0	613.0
May	1125.8	0.0	0.0	0.0	1125.8	0.0	0.0	382.8	0.2	0.1	0.0	0.0	355.2
Jun	877.3	0.0	0.0	0.0	877.3	0.0	0.0	163.7	0.2	0.0	0.0	0.4	420.3
Jul	8.9	0.0	0.0	0.0	0.0	8.9	0.0	56.5	2.0	0.0	0.0	0.0	278.2
Aug	1296.2	0.0	0.0	0.0	1296.2	0.0	0.0	270.0	0.0	0.0	0.0	0.0	459.1
Sep	1040.5	0.0	0.0	0.0	490.9	549.6	0.0	193.2	0.0	0.0	0.0	0.0	620.8
Oct	311.0	0.0	0.0	0.0	311.0	0.0	0.0	92.0	0.3	0.0	0.0	0.0	485.6
Nov	203.9	0.0	0.0	0.0	203.9	0.0	0.0	93.9	0.0	0.0	0.0	0.0	609.6
Dec	576.6	0.0	0.0	0.0	576.6	0.0	0.0	85.2	0.0	0.0	0.0	0.0	590.6
Sub-total (2021)	7905.3	0.0	0.0	0.0	7346.9	558.5	0.0	4165.9	4.4	0.1	0.0	0.4	6315.9

Table I-1: Monthly Waste Flow Table for Lyric Theatre Complex

Month	Actual Quantities of Inert C&D Materials Generated Monthly							Actual Quantities of C&D Wastes Generated Monthly					
	Total Quantity Generated	Hard Rocks and Large Broken Concrete	Reused in the Contract	Reused in other Projects	Disposed as Public Fill	Disposed to Sorting Facility	Imported Fill	Metals	Paper/ Cardboard Packaging	Plastics	Wood/ Timber	Chemical Waste	Others, e.g. General Refuse
	(in tonnes)	(in tonnes)	(in tonnes)	(in tonnes)	(in tonnes)	(in tonnes)	(in tonnes)	(in tonnes)	(in tonnes)	(in tonnes)	(in tonnes)	(in tonnes)	(in tonnes)
2022													
Jan	579.3	0.0	0.0	0.0	579.3	0.0	0.0	41.3	0.4	0.0	0.0	0.0	565.5
Feb	58.9	0.0	0.0	0.0	58.9	0.0	0.0	85.7	0.0	0.0	0.0	0.0	172.2
Mar	412.8	0.0	0.0	0.0	412.8	0.0	0.0	87.1	0.3	0.0	0.0	0.0	339.8
Apr	390.2	0.0	0.0	0.0	390.2	0.0	0.0	44.7	0.0	0.0	0.0	0.0	390.9
May	357.3	0.0	0.0	0.0	350.1	7.2	0.0	99.4	0.3	0.0	0.0	0.0	401.9
Jun	200.4	0.0	0.0	0.0	200.4	0.0	0.0	134.7	0.0	0.0	0.0	1.1	447.8
Jul	166.8	0.0	0.0	0.0	166.8	0.0	0.0	15.3	0.3	0.0	0.0	0.7	343.9
Aug	150.9	0.0	0.0	0.0	150.9	0.0	0.0	9.6	0.4	0.2	0.0	0.0	410.6
Sep	437.6	0.0	0.0	0.0	437.6	0.0	0.0	11.5	0.3	0.0	0.0	0.0	348.3
Oct	708.0	0.0	0.0	0.0	708.0	0.0	0.0	13.8	0.0	0.0	0.0	0.0	353.0
Nov	244.1	0.0	0.0	0.0	244.1	0.0	0.0	47.3	0.3	0.0	0.0	0.0	427.4
Dec	337.4	0.0	0.0	0.0	337.4	0.0	0.0	28.1	0.0	0.0	0.0	0.0	385.3
Sub-total (2022)	4043.5	0.0	0.0	0.0	4036.3	7.2	0.0	618.3	2.3	0.3	0.0	1.8	4586.5
2023													
Jan	307.0	0.0	0.0	0.0	307.0	0.0	0.0	44.5	0.2	0.0	0.0	0.0	415.1
Feb	1087.8	0.0	0.0	0.0	1087.8	0.0	0.0	22.9	0.4	0.0	0.0	0.0	411.4
Mar	1944.0	0.0	0.0	0.0	1944.0	0.0	0.0	37.7	0.0	0.0	0.0	0.0	469.6
Apr	819.5	0.0	0.0	0.0	819.5	0.0	0.0	218.7	0.1	0.0	0.0	0.0	320.5
May	842.1	0.0	0.0	0.0	842.1	0.0	0.0	35.6	0.3	0.0	0.0	0.0	439.4
Jun	952.1	0.0	0.0	0.0	952.1	0.0	0.0	22.9	0.2	0.0	0.0	0.0	399.3
Jul	583.1	0.0	0.0	0.0	583.1	0.0	0.0	38.3	0.0	0.0	0.0	0.0	421.6
Aug	778.2	0.0	0.0	0.0	778.2	0.0	0.0	28.5	0.0	0.0	0.0	0.0	427.9
Sep	316.4	0.0	0.0	0.0	316.4	0.0	0.0	14.8	0.1	0.0	0.0	0.0	344.3
Oct	1253.3	0.0	0.0	0.0	1253.3	0.0	0.0	17.9	0.0	0.0	0.0	0.0	353.9
Nov	862.7	0.0	0.0	0.0	862.7	0.0	0.0	0.0	0.0	0.0	0.0	0.0	436.4
Dec	337.8	0.0	0.0	0.0	337.8	0.0	0.0	0.0	0.0	0.0	0.0	0.0	374.0
Sub-total (2023)	10084.0	0.0	0.0	0.0	10084.0	0.0	0.0	481.8	1.3	0.0	0.0	0.0	4813.3

Table I-1: Monthly Waste Flow Table for Lyric Theatre Complex

Month	Actual Quantities of Inert C&D Materials Generated Monthly							Actual Quantities of C&D Wastes Generated Monthly					
	Total Quantity Generated	Hard Rocks and Large Broken Concrete	Reused in the Contract	Reused in other Projects	Disposed as Public Fill	Disposed to Sorting Facility	Imported Fill	Metals	Paper/ Cardboard Packaging	Plastics	Wood/ Timber	Chemical Waste	Others, e.g. General Refuse
	(in tonnes)	(in tonnes)	(in tonnes)	(in tonnes)	(in tonnes)	(in tonnes)	(in tonnes)	(in tonnes)	(in tonnes)	(in tonnes)	(in tonnes)	(in tonnes)	(in tonnes)
2024													
Jan	256.8	0.0	0.0	0.0	256.8	0.0	0.0	11.1	0.6	0.0	0.0	0.0	448.6
Feb	321.4	0.0	0.0	0.0	321.4	0.0	0.0	9.4	0.6	0.0	0.0	0.0	263.4
Mar	1167.4	0.0	0.0	0.0	1167.4	0.0	0.0	445.3	0.2	0.0	0.0	0.0	360.9
Apr	283.5	0.0	0.0	0.0	283.5	0.0	0.0	0.0	0.2	0.0	0.0	0.0	467.1
May	534.3	0.0	0.0	0.0	534.3	0.0	0.0	16.9	0.7	0.0	0.0	0.0	376.3
Jun	175.1	0.0	0.0	0.0	175.1	0.0	0.0	73.5	0.0	0.0	0.0	0.0	339.3
Jul	1171.9	0.0	0.0	0.0	1171.9	0.0	0.0	43.6	0.0	0.0	0.0	0.0	408.4
Aug	1056.5	0.0	0.0	0.0	1056.5	0.0	0.0	0.0	0.2	0.0	0.0	0.0	354.2
Sep	286.0	0.0	0.0	0.0	286.0	0.0	0.0	8.9	0.5	0.0	0.0	0.0	383.6
Oct	433.3	0.0	0.0	0.0	433.3	0.0	0.0	93.1	0.0	0.0	0.0	0.0	520.4
Nov	599.0	0.0	0.0	0.0	599.0	0.0	0.0	0.0	0.1	0.0	0.0	0.0	708.8
Dec	291.0	0.0	0.0	0.0	291.0	0.0	0.0	0.0	0.0	0.0	0.0	0.0	646.5
Sub-total (2024)	6576.1	0.0	0.0	0.0	6576.1	0.0	0.0	701.7	3.0	0.0	0.0	0.0	5277.4
2025													
Jan	318.6	0.0	0.0	0.0	312.8	5.8	0.0	0.0	0.1	0.0	0.0	0.0	714.3
Feb	1147.3	0.0	0.0	0.0	1147.3	0.0	0.0	0.0	0.1	0.0	0.0	0.0	600.1
Mar	1513.2	0.0	0.0	0.0	1513.2	0.0	0.0	0.0	0.5	0.0	0.0	0.0	592.8
Apr	335.3	0.0	0.0	0.0	335.3	0.0	0.0	0.0	0.0	0.0	0.0	0.0	564.2
Sub-total (2025)	3314.4	0.0	0.0	0.0	3308.6	5.8	0.0	0.0	0.7	0.0	0.0	0.0	2471.4
Total	1018619.9	0.0	0.0	543635.2	473978.9	1005.7	2301.1	13716.7	17.6	10.8	0.0	14.7	28442.8

Note:

- 290.87 tonnes, 44.39 tonnes and 0.0 tonne of inert C&D materials were disposed of as public fill to Tseung Kwan O Area 137 Public Fill, Tuen Mun Area 38 Public Fill and Chai Wan Public Fill Barging Point respectively in the reporting month.

J. Environmental Mitigation Measures – Implementation Status

Table J-1: Environmental Mitigation Measures Implementation Status (April 2025)

[illegible]

EM&A Ref.	Recommendation Measures	Implementation Stage
		L2
	<i>Transport of Dusty Materials</i>	
	<ul style="list-style-type: none"> Vehicle used for transporting dusty materials/spoils should be covered with tarpaulin or similar material. The cover should extend over the edges of the sides and tailboards. 	✓
	<i>Wheel washing</i>	
	<ul style="list-style-type: none"> Vehicle wheel washing facilities should be provided at each construction site exit. Immediately before leaving the construction site, every vehicle should be washed to remove any dusty materials from its body and wheels. 	✓
	<i>Use of vehicles</i>	
	<ul style="list-style-type: none"> The speed of the trucks within the site should be controlled to about 10km/hour in order to reduce adverse dust impacts and secure the safe movement around the site. 	✓
	<ul style="list-style-type: none"> Immediately before leaving the construction site, every vehicle should be washed to remove any dusty materials from its body and wheels. 	✓
	<ul style="list-style-type: none"> Where a vehicle leaving the construction site is carrying a load of dusty materials, the load should be covered entirely by clean impervious sheeting to ensure that the dusty materials do not leak from the vehicle. 	✓
	<i>Site hoarding</i>	
	<ul style="list-style-type: none"> Where a site boundary adjoins a road, street, service lane or other area accessible to the public, hoarding of not less than 2.4m high from ground level should be provided along the entire length of that portion of the site boundary except for a site entrance or exit. 	✓
2.1 & 10.3.1	Best Practicable Means for Cement Works (Concrete Batching Plant)	
	The relevant best practices for dust control as stipulated in the Guidance Note on the Best Practicable Means for Cement Works (Concrete Batching Plant) BPM 3/2(93) should be followed and implemented to further reduce the construction dust impacts of the Project. These best practices include:	
	Exhaust from Dust Arrestment Plant	
	<ul style="list-style-type: none"> Wherever possible the final discharge point from particulate matter arrestment plant, where is not necessary to achieve dispersion from residual pollutants, should be at low level to minimise the effect on the local community in the case of abnormal emissions and to facilitate maintenance and inspection 	N/A No concrete batching plant in this project.
	Emission Limits	
	<ul style="list-style-type: none"> All emissions to air, other than steam or water vapour, shall be colourless and free from persistent mist or smoke 	N/A No concrete batching plant in this project.
	Engineering Design/Technical Requirements	
	<ul style="list-style-type: none"> As a general guidance, the loading, unloading, handling and storage of fuel, raw materials, products, wastes or by-products should be carried out in a manner so as to prevent the release of visible dust and/or other noxious or offensive emissions 	N/A No concrete batching plant in this project.

EM&A Ref. Recommendation Measures		Implementation Stage
		L2
	Non-Road Mobile Machinery (NRMM): All NRMMs operating on-site which are subject to emission control of Air Pollution Control (Non-road Mobile Machinery) (Emission) Regulation are approved/exempted (as the case may be) and affixed with the requisite approval/exemption labels.	✓
Noise Impact (Construction)		
3.1 & 10.4.1	Good Site Practice Good site practice and noise management can significantly reduce the impact of construction site activities on nearby NSRs. The following package of measures should be followed during each phase of construction: <ul style="list-style-type: none"> only well-maintained plant to be operated on-site and plant should be serviced regularly during the construction works; machines and plant that may be in intermittent use to be shut down between work periods or should be throttled down to a minimum plant known to emit noise strongly in one direction, should, where possible, be orientated to direct noise away from the NSRs; mobile plant should be sited as far away from NSRs as possible; and material stockpiles and other structures to be effectively utilised, where practicable, to screen noise from on-site construction activities. 	✓ ✓ ✓ ✓ ✓
3.1 & 10.4.1	Adoption of Quieter PME The recommended quieter PME adopted in the assessment were taken from the EPD's QPME Inventory and " <i>Sound Power Levels of Other Commonly Used PME</i> " are presented in Table 4.26 in the EIA report. It should be noted that the silenced PME selected for assessment can be found in Hong Kong.	✓
3.1 & 10.4.1	Use of Movable Noise Barriers Movable noise barriers can be very effective in screening noise from particular items of plant when constructing the Project. Noise barriers located along the active works area close to the noise generating component of a PME could produce at least 10 dB(A) screening for stationary plant and 5 dB(A) for mobile plant provided the direct line of sight between the PME and the NSRs is blocked.	✓
3.1 & 10.4.1	Use of Noise Enclosure/ Acoustic Shed The use of noise enclosure or acoustic shed is to cover stationary PME such as air compressor and concrete pump. With the adoption of the noise enclosure, the PME could be completely screened, and noise reduction of 15 dB(A) can be achieved according to the EIAO Guidance Note No. 9/2010.	✓
3.1 & 10.4.1	Use of Noise Insulating Fabric Noise insulating fabric can also be adopted for certain PME (e.g. drill rig, pilling machine etc). The fabric should be lapped such that there are no openings or gaps on the joints. According to the approved Tsim Sha Tsui Station Northern Subway EIA report (AEIAR-127/2008), a noise reduction of 10 dB(A) can be achieved for the PME lapped with the noise insulating fabric.	✓

Implementation Stage

EM&A Ref.	Recommendation Measures	L2
3.1 & 10.4.1	Scheduling of Construction Works outside School Examination Periods During construction phase, the contractor should liaise with the educational institutions (including NSRs LCS and CRGPS) to obtain the examination schedule and avoid the noisy construction activities during school examination periods.	N/A No educational institutions nearby the site.
Water Quality Impact (Construction)		
4.1 & 10.5.1	Construction site runoff and drainage The site practices outlined in ProPECC Note PN 1/94 should be followed as far as practicable in order to minimise surface runoff and the chance of erosion. The following measures are recommended to protect water quality and sensitive uses of the coastal area, and when properly implemented should be sufficient to adequately control site discharges so as to avoid water quality impacts: <ul style="list-style-type: none"> At the start of site establishment, perimeter cut-off drains to direct off-site water around the site should be constructed with internal drainage works and erosion and sedimentation control facilities implemented. Channels, earth bunds or sand bag barriers should be provided on site to direct storm water to silt removal facilities. The design of the temporary on-site drainage system should be undertaken by the WKCDA's Contractor prior to the commencement of construction; Sand/silt removal facilities such as sand/silt traps and sediment basins should be provided to remove sand/silt particles from runoff to meet the requirements of the TM standards under the WPCO. The design of efficient silt removal facilities should be based on the guidelines in Appendix A1 of ProPECC Note PN 1/94. Sizes may vary depending upon the flow rate. The detailed design of the sand/silt traps should be undertaken by the WKCDA's Contractor prior to the commencement of construction. All drainage facilities and erosion and sediment control structures should be regularly inspected and maintained to ensure proper and efficient operation at all times and particularly during rainstorms. Deposited silt and grit should be regularly removed, at the onset of and after each rainstorm to ensure that these facilities are functioning properly at all times. Measures should be taken to minimize the ingress of site drainage into excavations. If excavation of trenches in wet periods is necessary, they should be dug and backfilled in short sections wherever practicable. Water pumped out from foundation excavations should be discharged into storm drains via silt removal facilities. All vehicles and plant should be cleaned before leaving a construction site to ensure no earth, mud, debris and the like is deposited by them on roads. An adequately designed and sited wheel washing facility should be provided at construction site exit where practicable. Wash-water should have sand and silt settled out and removed regularly to ensure the continued efficiency of the process. The section of access road leading to, and exiting from, the wheel-wash bay to the public road should be paved with sufficient backfall toward the wheel-wash bay to prevent vehicle tracking of soil and silty water to public roads and drains. Open stockpiles of construction materials or construction wastes on-site should be covered with tarpaulin or similar fabric during rainstorms. Measures should be taken to prevent the washing away of construction materials, soil, silt or debris into any drainage system. Manholes (including newly constructed ones) should be adequately covered and temporarily sealed so as to prevent silt, construction materials or debris being washed into the drainage system and stormwater runoff being directed into foul sewers. 	✓ ✓ ✓ ✓ ✓ ✓

EM&A Ref. Recommendation Measures		Implementation Stage
		L2
	<ul style="list-style-type: none"> Precautions should be taken at any time of the year when rainstorms are likely. Actions should be taken when a rainstorm is imminent or forecasted and actions to be taken during or after rainstorms are summarized in Appendix A2 of ProPECC Note PN 1/94. Particular attention should be paid to the control of silty surface runoff during storm events, especially for areas located near steep slopes. Bentonite slurries used in piling or slurry walling should be reconditioned and reused wherever practicable. Temporary enclosed storage locations should be provided on-site for any unused bentonite that needs to be transported away after all the related construction activities are completed. The requirements in ProPECC Note PN 1/94 should be adhered to in the handling and disposal of bentonite slurries. 	✓
	Barging facilities and activities Recommendations for good site practices during operation of the proposed barging point include: <ul style="list-style-type: none"> All vessels should be sized so that adequate clearance is maintained between vessels and the seabed in all tide conditions, to ensure that undue turbidity is not generated by turbulence from vessel movement or propeller wash; Loading of barges and hoppers should be controlled to prevent splashing of material into the surrounding water. Barges or hoppers should not be filled to a level that will cause the overflow of materials or polluted water during loading or transportation; All hopper barges should be fitted with tight fitting seals to their bottom openings to prevent leakage of material; and Construction activities should not cause foam, oil, grease, scum, litter or other objectionable matter to be present on the water within the site. 	N/A No bentonite slurries are used in this project. N/A No barging facilities in this project. N/A No barging facilities in this project. N/A No barging facilities in this project. N/A No barging facilities in this project.
4.1 & 10.5.1	Sewage effluent from construction workforce Temporary sanitary facilities, such as portable chemical toilets, should be employed on-site where necessary to handle sewage from the workforce. A licensed contractor should be employed to provide appropriate and adequate portable toilets and be responsible for appropriate disposal and maintenance.	✓
4.1 & 10.5.1	General construction activities <ul style="list-style-type: none"> Construction solid waste, debris and refuse generated on-site should be collected, handled and disposed of properly to avoid entering any nearby storm water drain. Stockpiles of cement and other construction materials should be kept covered when not being used. Oils and fuels should only be stored in designated areas which have pollution prevention facilities. To prevent spillage of fuels and solvents to any nearby storm water drain, all fuel tanks and storage areas should be provided with locks and be sited on sealed areas, within bunds of a capacity equal to 110% of the storage capacity of the largest tank. The bund should be drained of rainwater after a rain event. 	✓ Obs

EM&A Ref. Recommendation Measures

L2

Waste Management Implications (Construction)**6.1 & 10.7.1 Good Site Practices**

Recommendations for good site practices during the construction activities include:

- Nomination of an approved person, such as a site manager, to be responsible for good site practices, arrangements for collection and effective disposal to an appropriate facility, of all wastes generated at the site ✓
- Training of site personnel in proper waste management and chemical handling procedures ✓
- Provision of sufficient waste disposal points and regular collection of waste ✓
- Appropriate measures to minimise windblown litter and dust/odour during transportation of waste by either covering trucks or by transporting wastes in enclosed containers ✓
- Provision of wheel washing facilities before the trucks leaving the works area so as to minimise dust introduction to public roads ✓
- Well planned delivery programme for offsite disposal such that adverse environmental impact from transporting the inert or non-inert C&D materials is not anticipated ✓

6.1 & 10.7.1 Waste Reduction Measures

Recommendations to achieve waste reduction include:

- Sort inert C&D material to recover any recyclable portions such as metals ✓
- Segregation and storage of different types of waste in different containers or skips to enhance reuse or recycling of materials and their proper disposal ✓
- Encourage collection of recyclable waste such as waste paper and aluminium cans by providing separate labelled bins to enable such waste to be segregated from other general refuse generated by the work force ✓
- Proper site practices to minimise the potential for damage or contamination of inert C&D materials ✓
- Plan the use of construction materials carefully to minimise amount of waste generated and avoid unnecessary generation of wastes ✓

6.1 & 10.7.1 Inert and Non-inert C&D Materials

In order to minimise impacts resulting from collection and transportation of inert C&D material for off-site disposal, the excavated materials should be reused on-site as fill material as far as practicable. In addition, inert C&D material generated from excavation works could be reused as fill materials in local projects that require public fill for reclamation.

- The surplus inert C&D material will be disposed of at the Government's PFRFs for beneficial use by other projects in Hong Kong. ✓
- Liaison with the CEDD Public Fill Committee (PFC) on the allocation of space for disposal of the inert C&D materials at PFRF is underway. No construction work is allowed to proceed until all issues on management of inert C&D materials have been resolved and all relevant arrangements have been endorsed by the relevant authorities including PFC and EPD. ✓
- The C&D materials generated from general site clearance should be sorted on site to segregate any inert materials for reuse or disposal of at PFRFs whereas the non-inert materials will be disposed of at the designated landfill site. ✓

EM&A Ref. Recommendation Measures		Implementation Stage
		L2
	<ul style="list-style-type: none"> In order to monitor the disposal of inert and non-inert C&D materials at respectively PFRFs and the designated landfill site, and to control fly-tipping, it is recommended that the Contractor should follow the Technical Circular (Works) No. 6/2010 for Trip Ticket System for Disposal of Construction & Demolition Materials issued by Development Bureau. In addition, it is also recommended that the Contractor should prepare and implement a Waste Management Plan detailing their various waste arising and waste management practices in accordance with the relevant requirements of the Technical Circular (Works) No. 19/2005 Environmental Management on Construction Site. 	✓
6.1 & 10.7.1	Chemical Waste <ul style="list-style-type: none"> If chemical wastes are produced at the construction site, the Contractor will be required to register with the EPD as a chemical waste producer and to follow the guidelines stated in the "Code of Practice on the Packaging Labelling and Storage of Chemical Wastes". Good quality containers compatible with the chemical wastes should be used, and incompatible chemicals should be stored separately. Appropriate labels should be securely attached on each chemical waste container indicating the corresponding chemical characteristics of the chemical waste, such as explosive, flammable, oxidizing, irritant, toxic, harmful, corrosive, etc. The Contractor should use a licensed collector to transport and dispose of the chemical wastes at the approved Chemical Waste Treatment Centre or other licensed recycling facilities, in accordance with the Waste Disposal (Chemical Waste) (General) Regulation. Potential environmental impacts arising from the handling activities (including storage, collection, transportation and disposal of chemical waste) are expected to be minimal with the implementation of appropriate mitigation measures as recommended. 	✓
6.1 & 10.7.1	General Refuse General refuse should be stored in enclosed bins or compaction units separated from inert C&D materials. A reputable waste collector should be employed by the Contractor to remove general refuse from the site, separately from inert C&D materials. Preferably an enclosed and covered area should be provided to reduce the occurrence of 'wind blown' light material.	Obs
Land Contamination (Construction)		
7.1 & 10.8.1	The potential for land contamination issues at the TST Fire Station due to its future relocation will be confirmed by site investigation after land acquisition. Where necessary, mitigation measures for minimising potential exposure to contaminated materials (if any) or remediation measures will be identified. If contaminated land is identified (e.g., during decommissioning of fuel oil storage tanks) after the commencement of works, mitigation measures are proposed in order to minimise the potentially adverse effects on the health and safety of construction workers and impacts arising from the disposal of potentially contaminated materials. The following measures are proposed for excavation and transportation of contaminated material: <ul style="list-style-type: none"> To minimize the chance for construction workers to come into contact with any contaminated materials, bulk earth-moving excavation equipment should be employed; 	N/A TST Fire Station is out of this project boundary, no mitigation measure is required.

EM&A Ref.	Recommendation Measures	Implementation Stage
		L2
	<ul style="list-style-type: none"> • Contact with contaminated materials can be minimised by wearing appropriate clothing and personal protective equipment such as gloves and masks (especially when interacting directly with contaminated material), provision of washing facilities and prohibition of smoking and eating on site; 	<p>N/A</p> <p>TST Fire Station is out of this project boundary, no mitigation measure is required.</p>
	<ul style="list-style-type: none"> • Stockpiling of contaminated excavated materials on site should be avoided as far as possible; 	<p>N/A</p> <p>TST Fire Station is out of this project boundary, no mitigation measure is required.</p>
	<ul style="list-style-type: none"> • The use of contaminated soil for landscaping purpose should be avoided unless pre-treatment was carried out; 	<p>N/A</p> <p>TST Fire Station is out of this project boundary, no mitigation measure is required.</p>
	<ul style="list-style-type: none"> • Vehicles containing any contaminated excavated materials should be suitably covered to reduce dust emissions and/or release of contaminated wastewater; 	<p>N/A</p> <p>TST Fire Station is out of this project boundary, no mitigation measure is required.</p>
	<ul style="list-style-type: none"> • Truck bodies and tailgates should be sealed to stop any discharge; 	<p>N/A</p> <p>TST Fire Station is out of this project boundary, no mitigation measure is required.</p>
	<ul style="list-style-type: none"> • Only licensed waste haulers should be used to collect and transport contaminated material to treatment/disposal site and should be equipped with tracking system to avoid fly tipping; 	<p>N/A</p> <p>TST Fire Station is out of this project boundary, no mitigation measure is required.</p>
	<ul style="list-style-type: none"> • Speed control for trucks carrying contaminated materials should be exercised; 	<p>N/A</p> <p>TST Fire Station is out of this project boundary, no mitigation measure is required.</p>
	<ul style="list-style-type: none"> • Observe all relevant regulations in relation to waste handling, such as Waste Disposal Ordinance (Cap. 354), Waste Disposal (Chemical Waste) (General) Regulation (Cap. 354) and obtain all necessary permits where required; and 	<p>N/A</p> <p>TST Fire Station is out of this project boundary, no mitigation measure is required.</p>

EM&A Ref. Recommendation Measures		Implementation Stage
		L2
	<ul style="list-style-type: none"> Maintain records of waste generation and disposal quantities and disposal arrangements. 	N/A TST Fire Station is out of this project boundary, no mitigation measure is required.
Ecological Impact (Construction)		
No mitigation measure is required.		
Landscape and Visual Impact (Construction)		
Table 9.1 & 10.8 (CM1)	Trees should be retained in situ on site as far as possible. Should tree removal be unavoidable due to construction impacts, trees will be transplanted or felled with reference to the stated criteria in the Tree Removal Applications to be submitted to relevant government departments for approval in accordance to ETWB TCW No. 29/2004 and 3/2006.	N/A No trees under this Contract.
Table 9.1 & 10.8 (CM2)	Compensatory tree planting shall be incorporated to the proposed project and maximize the new tree, shrubs and other vegetation planting to compensate tree felled and vegetation removed. Also, implementation of compensatory planting should be of a ratio not less than 1:1 in terms of quality and quantity within the site.	N/A Compensatory tree planting is being reviewed.
Table 9.1 & 10.8 (CM3)	Buffer trees for screening purposes to soften the hard architectural and engineering structures and facilities.	N/A Roof garden is designed to be built, but it has not been completed yet.
Table 9.1 & 10.8 (CM4)	Softscape treatments such as vertical green wall panel /planting of climbing and/or weeping plants, etc, to maximize the green coverage and soften the hard architectural and engineering structures and facilities.	N/A Climbing or weeping plants are designed to be planted, but proposal is being reviewed for the planting location.
Table 9.1 & 10.8 (CM5)	Roof greening by means of intensive and extensive green roof to maximize the green coverage and improve aesthetic appeal and visual quality of the building/structure.	N/A Roof garden is designed to be built, but it has not been completed yet.
Table 9.1 & 10.8 (CM6)	Sensitive streetscape design should be incorporated along all new roads and streets.	N/A Greening along the seafront is proposed, but it has not been completed yet.
Table 9.1 & 10.8 (CM7)	Structure, ornamental planting shall be provided along amenity strips to enhance the landscape quality.	N/A Gardens are designed to be built, but it has not been completed yet.

EM&A Ref.	Recommendation Measures	Implementation Stage
		L2
Table 9.1 & 10.8 (CM8)	Landscape design shall be incorporated to architectural and engineering structures in order to provide aesthetically pleasing designs.	N/A Roof garden is designed to be built, but it has not been completed yet.
Table 9.1 (CM9)	Minimize the structure of marine facilities to be built on the seabed and foreshore in order to minimize the affected extent to the waterbody	N/A No marine facilities for this project.
Table 9.2 & 10.9 (MCP1)	Use of decorative screen hoarding/boards	✓
Table 9.2 & 10.9 (MCP2)	Early introduction of landscape treatments	N/A No landscape treatments during this stage.
Table 9.2 & 10.9 (MCP3)	Adoption of light colour for the temporary ventilation shafts for the basement during the transition period.	N/A No ventilation shafts for this project.
Table 9.2 & 10.9 (MCP4)	Control of night time lighting	N/A
Table 9.2 & 10.9 (MCP5)	Use of greenery such as grass cover for the temporary open areas will help achieve the visual balance and soften the hard edges of the structures.	N/A No temporary open areas for this project.

N/A - Not Applicable
 ✓ - Implemented
 Obs - Observed
 Rem - Reminder

K. Cumulative Statistics on Complaints, Notifications of Summons and Successful Prosecutions

Cumulative statistics for complaints, notifications of summons and successful prosecutions for the Project account for period starting from the date of commencement of construction works to the end of the reporting month are summarised in the **Table K-1** below respectively.

Table K-1: Statistics for complaints, notifications of summons and successful prosecutions for Lyric Theatre Complex

Reporting Period	Cumulative Statistics		
	Complaints	Notifications of summons	Successful prosecutions
This reporting month	0	0	0
From 1 March 2016 to end of the reporting month (Apr 2025)	62	0	0

END OF PART-1

Part-2: EM&A for ELS Works for The Integrated Basement and Underground Road in Zones 2A, 2B & 2C

ELS Works for The Integrated Basement and Underground Road in Zones 2A, 2B & 2C

APEX TESTING & CERTIFICATION LIMITED
Unit D6A, 10/F, TML Plaza, 3 Hoi Shing Road, Tsuen Wan, N.T.
Hong Kong
Tel: (852) 39733585 Fax: (852) 30079385
Email: info@apextestcert.com

The information supplied and contained within this report is, to the best of our knowledge, correct at time of printing

Contents

Executive summary	1
1 Introduction	3
1.1 Background	3
1.2 Project Organisation	3
1.3 Construction Works Status in the Reporting Period	3
1.4 Summary of EM&A Requirements and Alternative Monitoring Locations	4
1.4.1 EM&A Requirements	4
1.4.2 Alternative Monitoring Locations	4
2 Impact Monitoring Methodology	7
2.1 Introduction	7
2.2 Air Quality	7
2.2.1 Monitoring Parameters, Frequency and Duration	7
2.2.2 Monitoring Locations	7
2.2.3 Monitoring Equipment	7
2.2.4 Monitoring Methodology	8
2.3 Noise	10
2.3.1 Monitoring Parameters, Frequency and Duration	10
2.3.2 Monitoring Location	10
2.3.3 Monitoring Equipment	10
2.3.4 Monitoring Methodology	11
2.4 Landscape and Visual	11
2.4.1 Monitoring Program	11
3 Monitoring Results	12
3.1 Impact Monitoring	12
3.2 Air Quality Monitoring	12
3.2.1 1-hour TSP	12
3.2.2 24-hour TSP	12
3.3 Noise Monitoring	13
3.4 Landscape and Visual Impact	14
4 Site Environmental Management	15
4.1 Site Inspection	15
4.1.1 Zones 2A, 2B & 2C (Contract No.: CC/2023/2B/095)	15
4.2 Advice on the Solid and Liquid Waste Management Status	16
4.2.1 Zones 2A, 2B & 2C (Contract No.: CC/2023/2B/095)	16
4.3 Status of Environmental Licenses and Permits	16
4.3.1 Zones 2A, 2B & 2C (Contract No.: CC/2023/2B/095)	16

4.4	Recommended Mitigation Measures	17
4.4.1	Zones 2A, 2B & 2C (Contract No.: CC/2023/2B/095)	17
5	Compliance with Environmental Permit	18
6	Report in Non-compliance, Complaints, Notification of Summons and Successful Prosecutions	19
6.1	Record on Non-compliance of Action and Limit Levels	19
6.2	Record on Environmental Complaints Received	19
6.3	Record on Notifications of Summons and Successful Prosecution	19
7	Future Key Issues	20
7.1	Construction Works for the Coming Month(s)	20
7.2	Key Issues for the Coming Month	20
7.2.1	Zones 2A, 2B & 2C (Contract No.: CC/2023/2B/095)	20
7.3	Monitoring Schedule for the Coming Month	20
8	Conclusions and Recommendations	21
8.1	Conclusions	21
8.2	Recommendations	21
Figure 1	Site Layout Plan and Monitoring Stations	22
	Appendices	23
A.	Project Organisation	24
B.	Tentative Construction Programme	25
C.	Action and Limit Levels for Construction Phase	26
D.	Event and Action Plan for Air Quality, Noise, Landscape and Visual Impact	27
E.	Monitoring Schedule	28
F.	Calibration Certifications	29
G.	Graphical Plots of the Monitoring Results	30
H.	Meteorological Data Extracted from Hong Kong Observatory	31

I.	Waste Flow table	32
J.	Environmental Mitigation Measures – Implementation Status	33
K.	Cumulative Statistics on Complaints, Notifications of Summons and Successful Prosecutions	34

Executive summary

Apex Testing & Certification Limited (Apex) was commissioned to undertake the Environmental Team (ET) services (including environmental monitoring and audit (EM&A) for the construction activities in Zone 2A, consisting of Foundation, Excavation and Lateral Support Works for Integrated Basement and Underground Road (Contract No.: GW/2020/05/073); Zone 2B & 2C consisting of Piling Works for Integrated Basement and Underground Road (Contract No.: CC/2020/2B/088); and Zones 2A, 2B & 2C consisting of Excavation and Lateral Support Works (Stages 1 & 2) for The Integrated Basement and Underground Road (Contract No.: CC/2023/2B/095) at WKCD. The construction works and EM&A programme for Zone 2A (Contract No.: GW/2020/05/073) was commenced on 03 October 2020 and handed over on 31 March 2023; while the construction works and EM&A programme for Zone 2B & 2C (Contract No.: CC/2020/2B/088) was commenced on 30 September 2021 and handed over on 05 July 2024. The construction works and EM&A programme for Zones 2A, 2B & 2C (Contract No.: CC/2023/2B/095) was commenced on 05 July 2024.

The Project Proponent is the West Kowloon Cultural District Authority (WKCD). The overall works for the WKCD fall under two separate categories of Designated Project (DP) of the Environmental Impact Assessment Ordinance (EIAO), namely an “engineering feasibility study of urban development projects with a study area covering more than 20 ha or involving a total population of more than 100 000” (Item 1 of Schedule 3) and “an underpass more than 100m in length under the built areas” (Item A.9, Part I, Schedule 2). An Environmental Permit No. EP-453/2013/A (EP) was issued with respect to the “Underpass Road and Austin Road Flyover Serving the West Kowloon Cultural District” which specifically includes the abovementioned category of DP under Item A.9, Part I, Schedule 2 of the EIAO.

This Monthly EM&A Report presents the monitoring works at Zones 2A, 2B & 2C from 01 to 30 April 2025.

Exceedance of Action and Limit Levels

There was no breach of Action or Limit levels for Air Quality (1-hour TSP and 24-hour TSP) and Construction Noise in this reporting month.

Implementation of Mitigation Measures

Construction phase weekly site inspections were carried out on 02, 09, 16 and 24 April 2025 for Excavation and Lateral Support Works in Zones 2A, 2B & 2C to confirm the implementation measures undertaken by the Contractors in the reporting month. The outcomes are presented in Section 4 and the status of implementation of mitigation measures in the site is shown in **Appendix J**.

Landscape and visual impact inspections were conducted as part of the above-mentioned weekly site inspections during the reporting month. No adverse comment on landscape and visual aspects was made during these inspections.

Record of Complaints

No environmental complaints were recorded in the reporting month.

Record of Notifications of Summons and Successful Prosecutions

No notifications of summons and successful prosecutions were recorded in the reporting month.

Future Key Issues

The major site works for Zones 2A, 2B & 2C scheduled to be commissioned in the coming month include:

- Bored Pile, Pipe Pile and King Post Works
- Drainage Diversion Works

Potential environmental impacts due to the construction activities, including air, noise, water quality, waste, landscape and visual, will be monitored or reviewed. The recommended environmental mitigation measures shall be implemented on site and regular inspections as required will be carried out to ensure that the environmental conditions are acceptable.

1 Introduction

1.1 Background

Apex Testing & Certification Limited (Apex) was commissioned to undertake the Environmental Team (ET) services (including environmental monitoring and audit (EM&A)) for the construction activities in Zone 2A, consisting of Foundation, Excavation and Lateral Support Works for Integrated Basement and Underground Road (Contract No.: GW/2020/05/073); Zone 2B & 2C consisting of Piling Works for Integrated Basement and Underground Road (Contract No.: CC/2020/2B/088); and Zones 2A, 2B & 2C consisting of Excavation and Lateral Support Works (Stages 1 & 2) for The Integrated Basement and Underground Road (Contract No.: CC/2023/2B/095) at WKCD. The purpose of the development in Zone 2A and Zone 2B & 2C is to reserve for Integrated Basement (IB) and Underground Road (UR). The Zone 2A construction activities involve the foundation, excavation and lateral support (ELS) works, road works, drainage diversion works, and temporary car parking. The Zone 2B & 2C construction activities involve the piling works. The construction works and EM&A programme for Zone 2A (Contract No.: GW/2020/05/073) was commenced on 03 October 2020 and handed over on 31 March 2023; while the construction works and EM&A programme for Zone 2B & 2C (Contract No.: CC/2020/2B/088) was commenced on 30 September 2021 and handed over on 05 July 2024. The construction works and EM&A programme for Zones 2A, 2B & 2C (Contract No.: CC/2023/2B/095) was commenced on 05 July 2024.

The overall works for the WKCD fall under two separate categories of Designated Project (DP) of the Environmental Impact Assessment Ordinance (EIAO), namely an “engineering feasibility study of urban development projects with a study area covering more than 20 ha or involving a total population of more than 100 000” (Item 1 of Schedule 3) and “an underpass more than 100m in length under the built areas” (Item A.9, Part I, Schedule 2). An Environmental Permit No. EP-453/2013/A (EP) was issued with respect to the “Underpass Road and Austin Road Flyover Serving the West Kowloon Cultural District” which specifically includes the abovementioned category of DP under Item A.9, Part I, Schedule 2 of the EIAO. The captioned projects include part of the abovementioned underpass road located within the site boundary falls under this same category.

The Monthly EM&A Report is prepared in accordance with the Condition 3.4 of the Environmental Permit No. EP-453/2013/A. This Monthly EM&A Report presents the monitoring works at 2A, 2B & 2C from 01 to 30 April 2025. The purpose of this report is to summarise the findings in the EM&A of the project over the reporting period.

1.2 Project Organisation

The organisation chart and lines of communication with respect to the on-site environmental management structure together with the contact information of the key personnel are shown in **Appendix A**.

1.3 Construction Works Status in the Reporting Period

During the reporting period, construction works at Zones 2A, 2B & 2C undertaken include:

- Bored Pile, Pipe Pile and King Post Works
- Drainage Diversion Works

The Construction Works Programme of Zones 2A, 2B & 2C is provided in **Appendix B**. A layout plan of the Project is provided in **Figure 1**. Please refer to **Table 4.3** on the status of the environmental licenses.

1.4 Summary of EM&A Requirements and Alternative Monitoring Locations

1.4.1 EM&A Requirements

The EM&A programme requires environmental monitoring of air quality, noise, landscape and visual as specified in the approved EM&A Manual.

A summary of impact EM&A requirements is presented in **Table 1.1**.

Table 1.1: Summary of Impact EM&A Requirements

Parameters	Descriptions	Locations	Frequencies
Air Quality	24-Hours TSP	AM3-The Victoria Towers Tower 1	At least once every 6 days
	1-Hour TSP	AM3-The Victoria Towers Tower 1	At least 3 times every 6 days
	24-Hours TSP	AM4-Canton Road Government Primary School	At least once every 6 days
	1-Hour TSP	AM4-Canton Road Government Primary School	At least 3 times every 6 days
	24-Hours TSP	AM5-Topside Developments at West Kowloon Terminus Site	At least once every 6 days
	1-Hour TSP	AM5-Topside Developments at West Kowloon Terminus Site	At least 3 times every 6 days
Noise	Leq, 30 minutes	NM2-The Arch, Sun Tower	Weekly
	Leq, 30 minutes	NM3-The Victoria Towers Tower 1	Weekly
	Leq, 30 minutes	NM4-Canton Road Government Primary School	Weekly
	Leq, 30 minutes	NM5-Development next to Austin Station	Weekly
Landscape & Visual	Monitor implementation of proposed mitigation measures during the construction stage	As described in Table 9.1 and 9.2 of the EM&A Manual	Bi-Weekly

1.4.2 Alternative Monitoring Locations

The EM&A programme for the Project should require 5 noise monitoring station and 5 air quality monitoring stations located closest to the Project area. With regard to the monitoring activities at M+ Museum and the Lyric Complex, three monitoring stations had been considered, including AM1 (International Commerce Centre), AM2 (The Harbourside Tower 1) for air monitoring, and NM1 (The Harbourside Tower 1) for noise monitoring.

In the context of the construction activities in Zone 2A and Zone 2B & 2C, all other monitoring locations including AM3 (The Victoria Towers Tower 1), AM4 (Canton Road Government Primary School), and AM5 (Topside Developments at West Kowloon Terminus Site) for air monitoring; and NM2 (The Arch, Sun Tower), NM3 (The Victoria Towers Tower 1), NM4 (Canton Road Government Primary School) and NM5 (Development next to Austin Station) for noise monitoring,

have been taken into account. However, access to all these originally designated monitoring stations was declined as described below point-by-point.

The Arch management office and owners' committee have formally declined the proposal of setting up noise monitoring instrument on its premises at the podium level of Sun Tower (NM2) on 24 July 2014. Thus, alternative noise monitoring location was identified at the ground floor in front of The Arch – Sun Tower (NM2A), which is at the same location as stated in the EM&A Manual for consistency. No management approval is required at the ground floor for conducting the noise monitoring. This alternative air monitoring location was approved by EPD on 29 September 2020.

The Victoria Towers management office formally declined the proposal of setting up air quality and noise monitoring instruments on its premises at the podium area of Tower 1 (AM3/NM3) on 16 June 2020. Alternative air monitoring location was identified at ground floor at the Northeast corner of West Kowloon Station's station box (AM3A), in the same direction to the area of major construction site activities in Zone 2A. This alternative air monitoring location was approved by EPD on 29 September 2020. An alternative noise monitoring location was identified at the ground floor in front of the Xiqu Centre (NM3A), which is set closer to the construction site boundary with more direct line sight to the major site activities and higher exposure to the construction noise with no disturbance to the premises' occupants during noise monitoring activities. No management approval is required at the ground floor for conducting the noise monitoring. This alternative air monitoring location was approved by EPD on 29 September 2020.

Canton Road Government Primary School formally declined the proposal of setting up air quality and noise monitoring instruments on its premise at the podium level (AM4/NM4) on 16 June 2020. Alternative air monitoring location was identified at ground floor at the Southeast corner of West Kowloon Station's station box (AM4A), in same direction to the area of major construction site activities in Zone 2A. This alternative air monitoring location was approved by EPD on 29 September 2020. An alternative noise monitoring location was identified at the ground floor next to Tsim Sha Tsui Fire Station (NM4A), which is set closer to the construction site boundary with more direct line sight to the major site activities and higher exposure to the construction noise with no disturbance to the premises' occupants during noise monitoring activities. No management approval is required at the ground floor for conducting the noise monitoring. This alternative air monitoring location was approved by EPD on 29 September 2020.

MTR also formally declined the access to the designated AM5 location (topside developments at West Kowloon Terminus Site) on 15 July 2020. Alternative air monitoring location was identified at ground floor at the North of West Kowloon Station's station box (AM5A), in same direction to the area of major construction site activities in Zone 2A. This alternative air monitoring location was approved by EPD on 29 September 2020.

Grand Austin property management office formally declined our proposal of setting up noise monitoring instrument on its premises at the podium level (NM5) on 10 July 2020. Alternative noise monitoring location was identified at the Pedestrian road (ground floor) outside West Kowloon Station (NM5A), which is set closer to the construction site boundary with more direct line sight to the major site activities and higher exposure to the construction noise with no disturbance to the premises' occupants during noise monitoring activities. No management approval is required at the ground floor for conducting the noise monitoring. This alternative air monitoring location was approved by EPD on 29 September 2020.

The Environmental Quality Performance Limits for air quality and noise are shown in **Appendix C**.

The Event and Action Plan for air quality, construction noise, and landscape and visual are shown in **Appendix D**.

The EM&A programme followed the recommended mitigation measures in the EM&A Manual. The EM&A requirements as well as the summary of implementation status of the environmental mitigation measures are provided in **Appendix J**.

2 Impact Monitoring Methodology

2.1 Introduction

Air quality and noise monitoring methodology, including the monitoring locations, equipment used, parameters, frequency and duration etc., are described in this Section. The environmental monitoring schedules for the reporting period and the tentative monitoring Schedule for the coming month are provided in **Appendix E**.

The relevant EM&A monitoring requirements and details for landscape and audit impact, are also presented in this Section.

2.2 Air Quality

2.2.1 Monitoring Parameters, Frequency and Duration

Table 2.1 summarizes the monitoring parameters, frequency and duration of the TSP monitoring.

Table 2.1: Air Quality Monitoring Parameters, Frequency and Duration

Parameter	Frequency	Duration
24-hour TSP	At least once in every six-days	24 hours
1-hour TSP	At least 3 times every six-days	60 minutes

2.2.2 Monitoring Locations

Monitoring stations and locations are given in **Table 2.2** and shown in **Figure 1**.

Table 2.2: Air Quality Monitoring Station

Monitoring Station	Location Description
AM3A	Northeast corner of West Kowloon Station's station box (G/F)
AM4A	Southeast corner of West Kowloon Station's station box (G/F)
AM5A	North of West Kowloon Station's station box (G/F)

2.2.3 Monitoring Equipment

Continuous 24-hour TSP air quality monitoring was conducted using High Volume Sampler (HVS) (Model: TE-5170) located at the designated monitoring station. The HVS meets all the requirements stated in of the EM&A Manual. Portable direct reading dust meter was used to carry out the 1-hour TSP monitoring. **Table 2.3** summarizes the equipment used in the impact air quality monitoring. Copies of the calibration certificates for the HVS, calibration kit and portable dust meters are attached in **Appendix F**.

Table 2.3: TSP Monitoring Equipment

Equipment	Model
24-hour TSP monitoring	
High Volume Sampler	TE-5170 (Serial No.: 4340; 3998; 4344)

Equipment	Model
Calibrator	TE-5025A (Orifice I.D.: 4088)
1-hour TSP monitoring	
Portable direct reading dust meter	Sibata-LD-3B (Serial No.: 276004, 336338, 476672)

Calibration of the HVS (five-point calibration) using Calibration Kit was carried out every two months. The HVS calibration orifice will be calibrated annually. Calibration certificate of the TE-5025A Calibration Kit and the HVS are provided in **Appendix F**.

The 1-hour TSP monitoring should be determined periodically (e.g. annually) by the HVS to check the validity and accuracy of the results measured by direct reading method.

2.2.4 Monitoring Methodology

24-hour TSP Monitoring

Installation

The HVS was installed at the site boundary. The following criteria were considered in the installation of the HVS.

- A horizontal platform with appropriate support to secure the sampler against gusty wind was provided.
- The distance between the HVS and any obstacles, such as buildings, was at least twice the height that the obstacle protrudes above the HVS.
- A minimum of 2 metres separation from walls, parapets and penthouse was required for rooftop sampler.
- A minimum of 2 metres separation from any supporting structure, measured horizontally was required.
- No furnace or incinerator flues or building vent were nearby.
- Airflow around the sampler was unrestricted.
- The sampler has been more than 20 metres from any drip line.
- Permission was obtained to set up the sampler and to obtain access to the monitoring station.
- A secured supply of electricity is needed to operate the sampler.

Preparation of Filter Papers

- Glass fibre filters were labelled and sufficient filters that were clean and without pinholes were selected.
- The filters used are specified to have a minimum collection efficiency of 99 percent for 0.3 µm (DOP) particles.
- All filters were equilibrated in the conditioning environment for 24 hours before weighing. The conditioning environment temperature was around 25 °C and not variable by more than ±3 °C with relative humidity (RH) < 50% and was not variable by more than ±5 %. A convenient working RH was 40%. All preparation of filters was done by Hong Kong Laboratory Accreditation Scheme (HOKLAS) accredited laboratory.

Field Monitoring Procedures

- The power supply was checked to ensure the HVS works properly.
- The filter holder and the area surrounding the filter were cleaned.

- The filter holder was removed by loosening the four bolts and a new filter, with stamped number upward, on a supporting screen was aligned carefully.
- The filter was properly aligned on the screen so that the gasket formed an airtight seal on the outer edges of the filter.
- The swing bolts were fastened to hold the filter holder down to the frame. The pressure applied should be sufficient to avoid air leakage at the edges.
- The shelter lid was closed and was secured with the aluminium strip.
- The HVS was warmed-up for about 5 minutes to establish run-temperature conditions.
- A new flow rate record sheet was set into the flow recorder.
- The flow rate of the HVS was checked and adjusted at around 1.3 m³/min. The range specified in the EM&A Manual was between 0.6-1.7 m³/min.
- The programmable timer was set for a sampling period of 24 hours, and the starting time, weather condition and the filter number were recorded.
- The initial elapsed time was recorded.
- At the end of sampling, the sampled filter was removed carefully and folded in half length so that only surfaces with collected particulate matter were in contact.
- It was then placed in a clean plastic envelope and sealed.
- All monitoring information was recorded on a standard data sheet.
- Filters were sent to a Hong Kong Laboratory Accreditation Scheme (HOKLAS) accredited laboratory for analysis.

Maintenance and Calibration

- The HVS and its accessories are maintained in good working condition, such as replacing motor brushes routinely and checking electrical wiring to ensure a continuous power supply.
- HVSs were calibrated upon installation and thereafter at bi-monthly intervals. The calibration kits were calibrated annually.
- Calibration records for HVS and calibration kit are shown in **Appendix F**.

1-hour TSP Monitoring

Field Monitoring

The measuring procedures of the 1-hour dust meter are in accordance with the Manufacturer's Instruction Manual as follows:

- Turn the power on.
- Close the air collecting opening cover.
- Push the "TIME SETTING" switch to [BG].
- Push "START/STOP" switch to perform background measurement for 6 seconds.
- Turn the knob at SENSI ADJ position to insert the light scattering plate.
- Leave the equipment for 1 minute upon "SPAN CHECK" is indicated in the display.
- Push "START/STOP" switch to perform automatic sensitivity adjustment. This measurement takes 1 minute.
- Pull out the knob and return it to MEASURE position.
- Setting time period of 1 hour for the 1-hour TSP measurement.
- Push "START/STOP" to start the 1-hour TSP measurement.
- Regular checking of the time period setting to ensure monitoring time of 1 hour.

Maintenance and Calibration

- The 1-hour dust meter would be checked at 3-month intervals and calibrated at 1-year intervals throughout all stages of the air quality monitoring.
- Calibration records for direct dust meters are shown in **Appendix F**.

Weather Condition

- Meteorological data extracted from Hong Kong Observatory for the reporting month is provided in **Appendix H**.

2.3 Noise

2.3.1 Monitoring Parameters, Frequency and Duration

Table 2.4 summarizes the monitoring parameters, frequency and duration of noise monitoring. The noise in A-weighted levels L_{eq} , L_{10} and L_{90} are recorded in a 30-minute interval between 0700 and 1900 hours.

Table 2.4: Noise Monitoring Parameters, Period and Frequency

Time Period	Parameters	Frequency
Daytime on normal weekdays (0700-1900 hours)	L_{eq} (30 min), L_{90} (30 min) & L_{10} (30 min)	Once every week

Note: *70 dB(A) for schools and 65 dB(A) during school examination periods.

If works are to be carried out during restricted hours, the conditions stipulated in the Construction Noise Permit (CNP) issued by the Noise Control Authority have to be followed.

2.3.2 Monitoring Location

Noise monitoring stations and locations are given in **Table 2.5** and shown in **Figure 1**.

Table 2.5: Noise Monitoring Station

Monitoring Station	Location
NM2A	The Arch – Sun Tower (G/F)
NM3A	Xiqu Centre (G/F)
NM4A	Next to Tsim Sha Tsui Fire Station (G/F)
NM5A	Pedestrian road (G/F) outside West Kowloon Station

2.3.3 Monitoring Equipment

Integrating Sound Level Meter was used for noise monitoring. It was a Type 1 sound level meter capable of giving a continuous readout of the noise level readings including equivalent continuous sound pressure level (L_{Aeq}) and percentile sound pressure level (L_x). They comply with International Electrotechnical Commission Publications 651:1979 (Type 1) and 804:1985 (Type 1). **Table 2.6** summarizes the noise monitoring equipment model being used.

Table 2.6: Noise Monitoring Equipment

Equipment Model	
Integrating Sound Level Meter	Calibrator
AWA5661 (Serial No.: 341483)	Quest QC-10 (Serial No.: Q19010183)

2.3.4 Monitoring Methodology

Field Monitoring

- The microphone of the Sound Level Meter was set at least 1.2 m above the ground.
- Free Field measurement was made at NM5A monitoring location.
- The battery condition was checked to ensure the correct functioning of the meter.
- Parameters such as frequency weighting, the time weighting and the measurement time were set as follows:
 - frequency weighting: A
 - time weighting: Fast
 - time measurement: 30 minutes intervals (between 0700-1900 on normal weekdays)
- Prior to and after each noise measurement, the meter was calibrated using a Calibrator for 94 dB at 1 kHz. If the difference in the calibration level before and after measurement was more than 1 dB, the measurement would be considered invalid and has to be repeated after re-calibration or repair of the equipment.
- During the monitoring period, the L_{eq} , L_{10} and L_{90} were recorded. In addition, any site observations and noise sources were recorded on a standard record sheet.
- A correction of +3dB(A) was made to the free field measurements.

Maintenance and Calibration

- The microphone head of the sound level meter and calibrator is cleaned with soft cloth at quarterly intervals.
- The sound level meter and calibrator are sent to the supplier or HOKLAS laboratory to check and calibrate at yearly intervals.
- Calibration records are shown in **Appendix F**.

Weather Condition

- Meteorological data extracted from Hong Kong Observatory for the reporting month is provided in **Appendix H**.

2.4 Landscape and Visual

2.4.1 Monitoring Program

Table 2.7 details the monitoring program (as proposed in the WKCD EIA report) for landscape and visual impact during the construction phase.

Table 2.7: Monitoring Program for Landscape and Visual Impact during Construction Phase

Stage	Monitoring Task	Frequency	Report	Approval
Construction	Monitor implementation of proposed mitigation measures during the construction stage.	Bi-weekly	ET to report on Contractor's compliance	Counter-signed by IEC

During the landscape and visual impact monitoring, any changes in relation to the landscape and visual amenity should be monitored with reference to the baseline conditions of the site. In addition, mitigation measures were proposed in the WKCD EIA report to minimise the landscape and visual impacts during the construction phase. The proposed mitigation measures as shown in Table 9.1 and Table 9.2 of the EM&A Manual should be checked for proper implementation.

3 Monitoring Results

3.1 Impact Monitoring

Air quality, noise and landscape and visual impact monitoring was undertaken in compliance with the EM&A Manual during the reporting month.

3.2 Air Quality Monitoring

3.2.1 1-hour TSP

Results of 1-hour TSP are summarised in **Table 3.1**. Graphical plots of the monitoring results are shown in **Appendix G**.

Table 3.1: Summary of 1-hour TSP monitoring results

Monitoring Station	Monitoring Date	Start Time	1-hour TSP ($\mu\text{g}/\text{m}^3$)			Range ($\mu\text{g}/\text{m}^3$)	Action Level ($\mu\text{g}/\text{m}^3$)	Limit Level ($\mu\text{g}/\text{m}^3$)
			1st Result	2nd Result	3rd Result			
AM3A	03-Apr-25	08:00	38	35	36	35-49	280.4	500
	09-Apr-25	14:05	43	42	39			
	15-Apr-25	08:07	47	49	42			
	17-Apr-25	14:03	47	43	43			
	23-Apr-25	08:02	49	48	44			
	26-Apr-25	14:08	44	46	43			
AM4A	03-Apr-25	08:08	34	36	32	32-48	278.5	500
	09-Apr-25	14:13	42	40	45			
	15-Apr-25	08:15	44	46	41			
	17-Apr-25	14:11	40	48	47			
	23-Apr-25	08:10	44	46	47			
	26-Apr-25	14:13	39	43	46			
AM5A	03-Apr-25	09:23	38	33	32	32-51	275.4	500
	09-Apr-25	15:30	39	45	44			
	15-Apr-25	09:30	44	43	48			
	17-Apr-25	15:28	47	41	44			
	23-Apr-25	09:25	42	51	42			
	26-Apr-25	14:30	38	39	43			

3.2.2 24-hour TSP

Results of 24-hour TSP are summarised in **Table 3.2**. Graphical plots of the monitoring results are shown in **Appendix G**.

Table 3.2: Summary of 24-hour TSP monitoring results

Monitoring Station	Monitoring Date	Start Time	Monitoring Results ($\mu\text{g}/\text{m}^3$)	Range ($\mu\text{g}/\text{m}^3$)	Action Level ($\mu\text{g}/\text{m}^3$)	Limit Level ($\mu\text{g}/\text{m}^3$)
AM3A	03-Apr-25	10:00	33	33-63	152.4	260
	09-Apr-25	10:00	38			
	15-Apr-25	10:00	63			
	17-Apr-25	10:00	34			
	23-Apr-25	10:00	44			
	26-Apr-25	10:00	43			
AM4A	03-Apr-25	10:00	30	30-65	152.6	260
	09-Apr-25	10:00	37			
	15-Apr-25	10:00	65			
	17-Apr-25	10:00	36			
	23-Apr-25	10:00	42			
	26-Apr-25	10:00	41			
AM5A	03-Apr-25	10:00	33	30-63	141.1	260
	09-Apr-25	10:00	39			
	15-Apr-25	10:00	63			
	17-Apr-25	10:00	30			
	23-Apr-25	10:00	43			
	26-Apr-25	10:00	41			

No exceedance of 1-hour and 24-hour TSP (Action or Limit Level) was recorded in the reporting period.

3.3 Noise Monitoring

The construction noise monitoring results are summarized in **Table 3.3**. Graphical plots of the monitoring data and the station set-up as façade and free-field measurements are shown in **Appendix G**.

Table 3.3: Summary of noise monitoring results during normal weekdays

Monitoring Stations	Monitoring Date	Start Time	End Time	L_{eq} (30 mins) dB(A)	Limit Level for L_{eq} (dB(A))
NM2A	03-Apr-25	08:00	08:25	62.8	75
	09-Apr-25	14:05	14:30	62.8	
	15-Apr-25	08:07	08:32	62.7	
	17-Apr-25	14:03	14:28	62.5	
	23-Apr-25	08:02	08:27	62.6	
	26-Apr-25	14:05	14:30	63.0	
NM3A	03-Apr-25	09:30	09:55	60.7	75
	09-Apr-25	15:38	16:03	60.8	
	15-Apr-25	09:37	10:02	60.7	
	17-Apr-25	15:45	16:10	60.6	
	23-Apr-25	09:41	10:06	60.6	
	26-Apr-25	15:47	16:12	60.7	
NM4A	03-Apr-25	10:05	10:30	58.3	70/65 [^]
	09-Apr-25	16:13	16:38	58.0	

Monitoring Stations	Monitoring Date	Start Time	End Time	L _{eq} (30 mins) dB(A)	Limit Level for L _{eq} (dB(A))
NM5A*	15-Apr-25	10:12	10:37	58.2	75
	17-Apr-25	16:20	16:45	58.2	
	23-Apr-25	10:16	10:41	58.3	
	26-Apr-25	16:22	16:47	58.2	
	03-Apr-25	08:50	09:15	63.6	
	09-Apr-25	14:57	15:22	63.5	
	15-Apr-25	08:57	09:22	63.5	
	17-Apr-25	14:55	15:29	63.6	
	23-Apr-25	08:52	09:26	63.4	
	26-Apr-25	14:57	15:31	63.5	

Remarks:

* +3dB (A) correction was applied to free-field measurement.

^ 70 dB(A) for schools and 65 dB(A) during school examination periods.

No school examination was conducted during reporting period.

No exceedance of Construction Noise (Action or Limit Level) was recorded in the reporting month

Construction Noise Permits for the works carried out during restricted hours were obtained and listed in **Table 4.3**.

3.4 Landscape and Visual Impact

Landscape and visual impact inspections were conducted as part of the weekly site inspections on 02 and 16 April 2025 for Zones 2A, 2B & 2C during the reporting month. As reviewed by the registered Landscape Architect, no adverse comment on landscape and visual aspects was made during these inspections.

The landscape and visual mitigation measures were implemented during the reporting period. The summary of implementation status of the environmental mitigation measures is provided in **Appendix J**.

4 Site Environmental Management

4.1 Site Inspection

4.1.1 Zones 2A, 2B & 2C (Contract No.: CC/2023/2B/095)

Construction phase weekly site inspections were carried out on 02, 09, 16 and 24 April 2025 at Zones 2A, 2B & 2C. The joint site inspection with IEC, ET, ER and Contractor for Zones 2A, 2B & 2C was held on 09 April 2025. All observations have been recorded in the site inspection checklist and passed to the Contractor together with the appropriate recommended mitigation measures where necessary.

The key observations from the site inspections and associated recommendations are summarized in **Table 4..**

Table 4.1: Summary of Site Inspections and Recommendations for Zones 2A, 2B & 2C

Inspecti on Date	Parameter	Observation / Recommendation	Contactor's Responses / Action(s) Undertaken	Close-out (Date)
02-Apr-25	Air Quality & Waste Management	The contractor was reminded that idle stockpiles of dusty materials shall be fully covered with tarpaulin or removed off site as frequently as practicable.	Stockpiling of dusty materials was covered.	05-Apr-25
		The contractor was reminded to have better housekeeping and dispose general refuse frequently at designated area and to avoid accumulation on site which may lead to hygiene problem.	General refuse was disposed.	
09-Apr-25	Air Quality & Waste Management	The contractor was reminded that dust suppression measures shall be strengthened at the access road to minimize dust impact.	Water was sprayed on the road.	14-Apr-25
		The contractor was reminded to clean up the oil stains.	Oil stain was cleaned.	
		The contractor was reminded that NRMM labels shall be provided for all regulated machinery on site, using either a green or yellow coloured label.	NRMM label was renewed.	

Inspecti on Date	Parameter	Observation / Recommendation	Contactor's Responses / Action(s) Undertaken	Close-out (Date)
16-Apr-25	Air Quality & Waste Management	The contractor was reminded that dust suppression measures shall be strengthened at the access road to minimize dust impact.	Water was sprayed on the road.	17-Apr-25
		The contractor was reminded to add the dip tray to avoid overflow.	The spillage was controlled.	
24-Apr-25	Noise Impact & Water Quality	The contractor was reminded that noise barriers shall be set up properly to minimize noise impact to the nearby NSRs.	Noise barrier was properly hanged.	26-Apr-25
		The contractor was reminded that fuel drum shall not be stored in designated areas which have pollution prevention facilities or drip trays with adequate capacity.	Fuel drum was removed.	

4.2 Advice on the Solid and Liquid Waste Management Status

The Contractors have been registered as a chemical waste producer for the Project. Construction and demolition (C&D) material sorting will be carried out on site. A sufficient number of receptacles were available for general refuse collection.

4.2.1 Zones 2A, 2B & 2C (Contract No.: CC/2023/2B/095)

As advised by the Zones 2A, 2B & 2C Contractor, 3300.59 tonne and 0.0 tonne of inert C&D material were disposed of as public fill to Tseung Kwan O Area 137 Public Fill and Tuen Mun Area 38 Public Fill respectively, while 71.98 tonne of general refuse were disposed of at SENT landfill. 0.0 tonne of metals, 0.0 tonne of paper/cardboard packaging, 0.0 tonne of plastics and 0.0 tonne of timber was collected by recycling contractors in the reporting month. 0.00 tonne of inert C&D material were reused on site. 0.0 tonne of inert C&D material were reused in other projects and 0.0 tonne of inert C&D material was imported for reuse at site in the reporting month. 6.69 tonne of inert C&D material was disposed to sorting facility and 0.0 tonne of chemical waste was collected by licensed contractors in the reporting period.

The cumulative waste generation records for Zones 2A, 2B & 2C are shown in **Appendix I**.

4.3 Status of Environmental Licenses and Permits

The environmental permits, licenses, and/or notifications on environmental protection for this Project which were valid during the period are summarised in **Table 4.3**.

4.3.1 Zones 2A, 2B & 2C (Contract No.: CC/2023/2B/095)

The environmental permits, licenses, and/or notifications on environmental protection for this Project which were valid during the period are summarised in **Table 4..**

Table 4.3: Status of Environmental Submissions, Licenses and Permits for Zones 2A, 2B & 2C

Permit / License No. / Notification / Reference No.	Valid Period		Status	Remarks
	From	To		
Chemical Waste Producer Registration				
WPN5117-256-V1011-40	11-Jul-24	--	Valid	--
Billing Account Construction Waste Disposal				
7051739	01-Aug-24	--	Account Active	--
Construction Noise Permit				
GW-RE0383-25	08-Apr-25	30-Sep-25	Valid	-
PP-RE0010-25	07-Apr-25	30-Sep-25	Valid	
Wastewater Discharge License				
WT00045374-2024	24-Oct-24	31-Oct-2029	Valid	--
Notification under Air Pollution Control (Construction Dust) Regulation				
10006790	11-Jul-24	--	Notified	--

4.4 Recommended Mitigation Measures

The EM&A programme followed the recommended mitigation measures in the EM&A Manual. The EM&A requirements as well as the summary of implementation status of the environmental mitigation measures are provided in **Appendix J**. In particular, the following mitigation measures were brought to attention during the site inspections:

4.4.1 Zones 2A, 2B & 2C (Contract No.: CC/2023/2B/095)

Air Quality

- Dust suppression measures shall be strengthened at the access road to minimize dust impact.
- Idle stockpiles of dusty materials shall be fully covered with tarpaulin or removed off site as frequently as practicable.
- NRMM labels shall be provided for all regulated machinery on site, using either a green or yellow coloured label.

Waste Management

- Better housekeeping shall be strengthened to avoid accumulation on site which may lead to hygiene problem.
- Oil stains shall be cleaned up.
- Dip tray shall be provided to avoid overflow.

Water Quality

- Fuel drum shall not be stored in designated areas which have pollution prevention facilities or drip trays with adequate capacity.

Noise Impact

- Noise barriers shall be set up properly to minimize noise impact to the nearby NSRs.

5 Compliance with Environmental Permit

The status of the required submission under the EP during the reporting period is summarized in **Table 5.1**.

Table 5.1: Status of Submissions under the Environmental Permit

EP Condition	Submission	Submission Date
Condition 3.4	Monthly EM&A Report for March 2025	14 April 2025

6 Report in Non-compliance, Complaints, Notification of Summons and Successful Prosecutions

6.1 Record on Non-compliance of Action and Limit Levels

There was no breach of Action or Limit levels for Air Quality (1-hour TSP and 24-hour TSP) and Construction Noise in this reporting month.

6.2 Record on Environmental Complaints Received

No environmental complaint was received in the reporting month.

The cumulative statistics on complaints were provided in **Appendix K**.

6.3 Record on Notifications of Summons and Successful Prosecution

No notifications of summons or successful prosecutions were received this month. The cumulative statistics on notifications of summons and successful prosecutions were provided in **Appendix K**.

7 Future Key Issues

7.1 Construction Works for the Coming Month(s)

The major site works for Zones 2A, 2B & 2C scheduled to be commissioned in the coming month include:

- Bored Pile, Pipe Pile and King Post Works
- Drainage Diversion Works

7.2 Key Issues for the Coming Month

7.2.1 Zones 2A, 2B & 2C (Contract No.: CC/2023/2B/095)

Key issues to be considered in the coming month include:

- Generation of dust from construction works;
- Noise impact from piling works;
- Generation of site surface runoffs and wastewater from activities on-site;
- Management of stockpiles and slopes, particularly on rainy days;
- Sorting, recycling, storage and disposal of general refuse and construction waste; and
- Management of chemicals and avoidance of oil spillage on-site.

7.3 Monitoring Schedule for the Coming Month

The environmental site inspection and environmental monitoring will be continued in the coming month. The tentative monitoring schedule for the coming month is shown in the **Appendix E**.

8 Conclusions and Recommendations

8.1 Conclusions

The EM&A programme as recommended in the EM&A Manual has been undertaken. The construction works and EM&A programme for Zone 2A (Contract No.: GW/2020/05/073) was commenced on 03 October 2020 and handed over on 31 March 2023; while the construction works and EM&A programme for Zone 2B & 2C (Contract No.: CC/2020/2B/088) was commenced on 30 September 2021 and handed over on 05 July 2024. The construction works and EM&A programme for Zones 2A, 2B & 2C (Contract No.: CC/2023/2B/095) was commenced on 05 July 2024.

Monitoring of air quality and noise with respect to the Projects is underway. In particular, the 1-hour TSP, 24-hour TSP, Noise Level (as L_{eq} , 30 minutes) under monitoring have been checked against established Action and Limit levels. There was no breach of Action or Limit levels for Air Quality (1-hour TSP and 24-hour TSP) and Construction Noise in this reporting month.

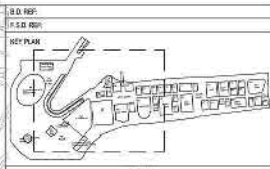
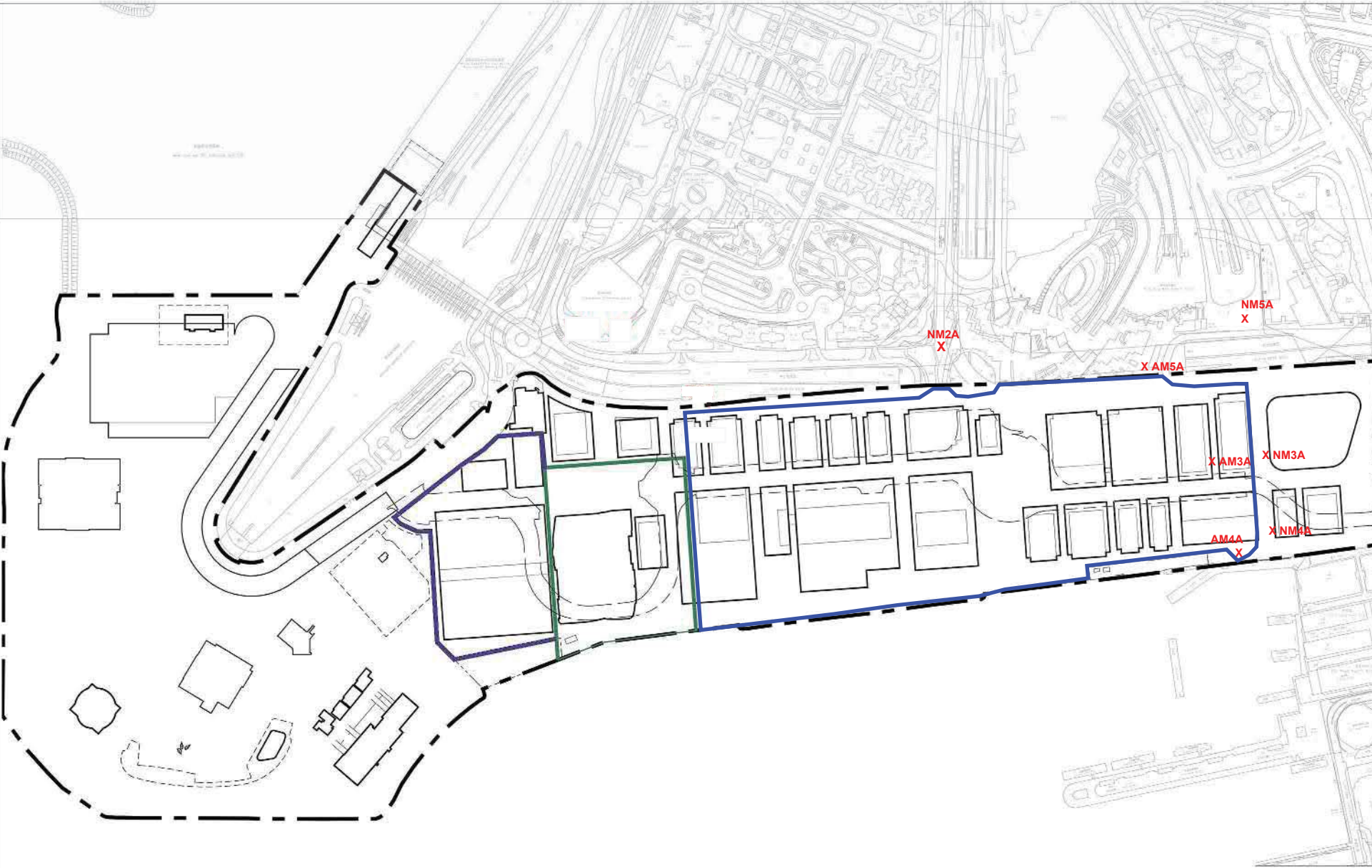
No environmental complaints were recorded in the reporting month. No notifications of summons or successful prosecutions were received during the reporting month.

Weekly construction phase site inspections and bi-weekly landscape and visual impact inspections were conducted during the reporting month as required. It was observed that the Contractors had implemented all possible and feasible mitigation measures to mitigate the potential environmental impacts during construction phase works.

8.2 Recommendations

Potential environmental impacts due to the construction activities, including air quality, noise, water quality, waste, landscape and visual, will be monitored or reviewed. The recommended environmental mitigation measures shall be implemented on site and regular inspections as required will be carried out to ensure that the environmental conditions are acceptable.

Figure 1 Site Layout Plan and Monitoring Stations



- NOTES
- WKCD BOUNDARY
 - M+ MUSEUM BOUNDARY
 - LYRIC THEATRE BOUNDARY
 - BOUNDARY OF UNDERPASS ROAD SERVING THE PLANNED WKCD
 - X CONSTRUCTION AIR/NOISE MONITORING STATION

REMARKS:
THE AIR MONITORING STATION AM2A HAS BEEN RELOCATED TO THE ALTERNATIVE MONITORING STATION AM2B AT 1ST FLOOR OF GAMMON'S SITE OFFICE ON 26 FEBRUARY 2019.

Zones 2A, 2B & 2C
Boundary (Contract No.: CC/2023/2B/095)

REV.	DATE	DESCRIPTION	INITIAL
------	------	-------------	---------

J20 11111 DEVELOPMENT AT WEST KOWLOON CULTURAL DISTRICT

DRAWING TITLE SITE LAYOUT PLAN AND MONITORING STATIONS

SCALE	1:100	PRINTED	A1
CHECKED	DATE	DATE	
APPROVED	DATE	DATE	
DRAWN	TY	DATE	15-10-2019

CONTRACT NO.

DRAWING NO. FIGURE 1

CAD REF NAME: \\00000\JCT\PMIS\DWG\PRO\2205-0000-0001.dwg

AUTHORITY

westKowloon
西九文化區

Appendices

- A. Project Organisation
- B. Tentative Construction Programme
- C. Action and Limit Levels for Construction Phase
- D. Event and Action Plan for Air Quality, Noise, Landscape and Visual Impact
- E. Monitoring Schedule
- F. Calibration Certifications
- G. Graphical Plots of the Monitoring Results
- H. Meteorological Data Extracted from Hong Kong Observatory
- I. Waste Flow table
- J. Environmental Mitigation Measures – Implementation Status
- K. Cumulative Statistics on Complaints, Notifications of Summons and Successful Prosecutions

A. Project Organisation

Project Organization

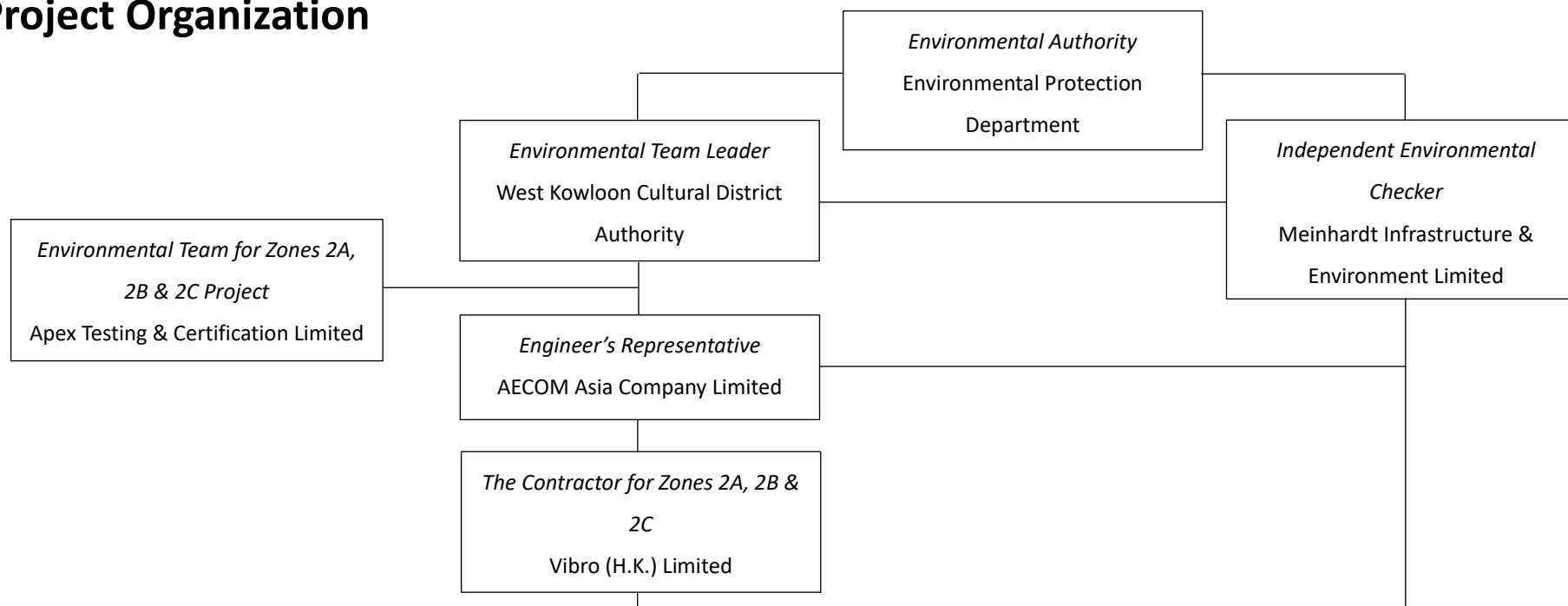


Table A-1: Contract Information

Company Name	Role	Name	Telephone	Email
West Kowloon Cultural District Authority	WKCDA Representative & Project ETL	Mr. Max LEE	2200 0782	max.sl.lee@wkcd.hk
Meinhardt Infrastructure & Environment Limited	Independent Environmental Checker	Ms. Claudine LEE	2859 5409	claudinelee@meinhardt.com.hk
Leigh & Orange Ltd.	Clerk of Works	Mr. Dick TAM	9762 6960	dick.tam@leighorange.com
Vibro (H.K.) Limited	Environmental Sustainability Manager	Mr. Tony YAM	2137 5586	tony_yam@vibro.com.hk
Apex Testing & Certification Limited	Contractor's Environmental Team Leader	Mr. Calvin LUI	9629 9718	calvinlui@apextestcert.com

B. Tentative Construction Programme

ELS Works (Stages 1 & 2) for Integrated Basement and Underground Road in Zones 2A, 2B and 2C of West Kowloon Cultural District

Activity ID	Activity Name	6th Draft Dur	6th Draft Start	6th Draft Finish	Dur	Forecast /Actual Start	Forecast /Actual Finish	%	Total Float	2025					
											Apr	May	Jun	Jul	
											10	11	12	13	
ELS Works (Stages 1 & 2) for IBUR in Zones 2A, 2B and 2C of WKCD															
Contract Dates															
CAI Date for Optional Works															
Between 5 Jul 2024 and 21 Nov 2026, within 870 Days															
WKCDA-#AD-03030	(Opt Works Item No.3) Site Maintenance for Zone 2A, 2B, 2C and NSO after Practical Completion within 870 Days	0	21-Nov-26		0	18-Apr-25*		0%	-287						
WKCDA-#AD-03040	(Opt Works Item No.4) Road reinstatement works at Austin Road West within 870 Days	0	21-Nov-26		0	18-Apr-25*		0%	-287						
BD Statutory Submissions															
Consent BA8 and BA10 Submissions															
Zone 2A-2-1															
BD Submission and Consent for Excavation and ELS Installation															
WKCDA-BD-STA-01180	BA8 for excavation and ELS installation at Zone 2A-2-1(Stage 2)(Consent 10)	28	03-May-25	30-May-25	28	01-Jul-25	28-Jul-25	0%	0						
Cost Centre A - Preliminaries, General Requirements															
General Submission and Procurement															
Submission and Approval															
Contingency Management Plan															
WKCDA-A-SUB-01140	Review and approve submission of Contingency Management Plan	28	02-Aug-24	29-Aug-24	303	17-Jul-24 A	15-May-25	0%	33						
Authority Department Submission															
WKCDA-A-SUB-01440	Application to EPD and obtain permit for marine dumping	90	02-Nov-24	30-Jan-25	222	23-Sep-24 A	02-May-25	0%	82						
Joint Written Guarantee for the water-tightness of ELS for Zones 2A-1 and 2A-2-1															
WKCDA-A-SUB-01460	Prepare and submit Joint Written Guarantee for the water-tightness of ELS for Zones 2A-1 and 2A-2-1	90	09-Jan-25	08-Apr-25	90	18-Apr-25	16-Jul-25	0%	-21						
WKCDA-A-SUB-01480	Review and approve submission of Joint Written Guarantee for the water-tightness of ELS for Zones 2A-1 and 2A-2-1	28	09-Apr-25	06-May-25	28	17-Jul-25	13-Aug-25	0%	-21						
Procurement and Delivery of Materials															
King Post Materials															
WKCDA-A-PRO-2100	Delivery of King Post Material for Zone 2B & 2A-1 (ELS and Steel Platform)	14	16-Dec-24	29-Dec-24	51	12-Mar-25 A	01-May-25	0%	62						
Steel Platform Material															
WKCDA-A-PRO-2040	Procurement of Steel Platform material for Zone 2A-2-1	90	16-Jan-25	15-Apr-25	48	01-Mar-25 A	18-Apr-25	0%	134						
WKCDA-A-PRO-2060	Delivery of Steel Platform material for Zone 2A-2-1	30	16-Apr-25	15-May-25	30	18-Apr-25	17-May-25	0%	104						
WKCDA-A-PRO-2140	Delivery of Steel Platform material for Zone 2B & 2A-1	30	28-Feb-25	29-Mar-25	30	18-Apr-25	17-May-25	0%	102						
Strut and Wailing															
WKCDA-A-PRO-2280	Procurement of Strut and Wailing for Zone 2A-2-1	90	19-Dec-24	18-Mar-25	48	01-Mar-25 A	18-Apr-25	0%	82						
WKCDA-A-PRO-2320	Procurement of Strut and Wailing for Zone 2B & 2A-1	60	28-Feb-25	28-Apr-25	108	01-Mar-25 A	16-Jun-25	0%	13						
WKCDA-A-PRO-2300	Delivery of Steel Strut and Wailing for Zone 2A-2-1	80	19-Mar-25	06-Jun-25	80	18-Apr-25	06-Jul-25	0%	82						
WKCDA-A-PRO-2340	Delivery of Strut and Wailing for Zone 2B & 2A-1	70	29-Apr-25	07-Jul-25	70	17-Jun-25	25-Aug-25	0%	13						
Coordination															
Interface Contractors and Other Project Contractors															
WKCDA-A-CIC-01040	Coordination with Contract no.CC/2017/3A/030 L1 Works of the Lyric Theatre Complex and Extended basement in Zone 3B	180	30-Aug-24	25-Feb-25	287	05-Jul-24 A	18-Apr-25	0%	97						
WKCDA-A-CIC-01060	Coordination with MTRCL, other Project Contractors and Future PIW Works Contractor	300	30-Aug-24	25-Jun-25	287	05-Jul-24 A	18-Apr-25	0%	197						
WKCDA-A-CIC-01050	Coordination with Contract no.CC/2017/3A/031 L2 Contract for Lyric Theatre Complex and Extended basement project	180	30-Aug-24	25-Feb-25	287	05-Jul-24 A	18-Apr-25	0%	132						
Construction															
Preliminaries, Site Accommodation and Facilities															
WKCDA-A-MOB-01140	Mobilization of plant and equipment for construction of barging point and preparation works	21	30-Nov-24	24-Dec-24	21	22-Apr-25	17-May-25	0%	56						
WKCDA-A-MOB-01160	Construction of barging point, inspection and ready for operation	90	27-Dec-24	16-Apr-25	90	19-May-25	01-Sep-25	0%	56						
Cost Centre B & I - General, Hoarding and Monitoring Works															
General Submission															
Submission and Approval															
Method statement for hoarding, covered walkway and gantries modification															
WKCDA-B-SUB-01080	Prepare and submit method statement for hoarding, covered walkway and gantries modification	28	05-Jul-24	01-Aug-24	287	05-Jul-24 A	18-Apr-25	0%	-24						

ELS Works (Stages 1 & 2) for Integrated Basement and Underground Road in Zones 2A, 2B and 2C of West Kowloon Cultural District

Activity ID	Activity Name	6th Draft Dur	6th Draft Start	6th Draft Finish	Dur	Forecast /Actual Start	Forecast /Actual Finish	%	Total Float	2025						
										Apr		May		Jun	Jul	
											10		11	12	13	
	WKCD A-B-SUB-01100	Review and approve submission of method statement for hoarding, covered walkway and gantries modification	28	02-Aug-24	29-Aug-24	28	18-Apr-25	15-May-25	0%	-24						
As-built record of drainage works to CA and DSD																
	WKCD A-B-SUB-01160	Prepare and submit as-built record of drainage works to CA and DSD	28	20-Mar-25	16-Apr-25	28	17-Jun-25	14-Jul-25	0%	-24						
	WKCD A-B-SUB-01180	Review and approve submission of as-built record of drainage works to CA and DSD	28	17-Apr-25	14-May-25	28	15-Jul-25	11-Aug-25	0%	-24						
Construction																
General and Monitoring Works																
Relocate water check meter cabinet																
	WKCD A-B-MOB-01240	Relocation of check water meter cabinet at Zone 2A East gantry	24	08-Nov-24	05-Dec-24	24	22-Apr-25	21-May-25	0%	-7						
	WKCD A-B-MOB-01100	Site clearance, break up and removal of existing road pavement and light posts, signages	60	06-Dec-24	20-Feb-25	60	22-May-25	31-Jul-25	0%	-7						
Monitoring Works with MTRC																
	WKCD A-B-MOB-01200	Coordination with WSD and MTRC	75	06-Dec-24	18-Feb-25	362	05-Jul-24 A	01-Jul-25	0%	17						
Monitoring Works with HyD																
	WKCD A-B-MOB-01160	Coordination with highways department(HyD)	60	08-Nov-24	06-Jan-25	287	05-Jul-24 A	18-Apr-25	0%	26						
	WKCD A-B-MOB-01180	Relocation of existing light post at Zone 2A East gantry	60	07-Jan-25	20-Mar-25	60	22-Apr-25	03-Jul-25	0%	17						
Monitoring Works with drainage diversion																
	WKCD A-B-MOB-01120	Coordination with relevant authorities for drainage diversion	60	22-Aug-24	20-Oct-24	347	05-Jul-24 A	16-Jun-25	0%	-62						
	WKCD A-B-MOB-01140	Carry-out drainage diversion works, T&C and backfilling works at Zone 2B Austin Road West	85	04-Dec-24	19-Mar-25	80	07-Mar-25 A	17-Jun-25	0%	-47						
Hoarding and Gantry																
	WKCD A-B-MOB-01300	Hoarding, covered walkway, gantries and waterbarriers modification including graphic and steel boards(Partial)	54	03-Sep-24	07-Nov-24	54	22-Apr-25	26-Jun-25	0%	-20						
Cost Centre C - Excavation and Lateral Support Works for Zone 2B (Stage 1)																
Construction																
Preliminaries, Trial Trench & Fabrication Works																
Trial trench before drilling work																
	WKCD A-C-CON-01190	Trial trench before drilling work at Zone 2B (PP-168 to PP-250) - Austin Rd	20	22-Oct-24	13-Nov-24	63	03-Feb-25 A	22-Apr-25	0%	34						
	WKCD A-C-CON-01470	Trial trench before drilling work for king post at Zone 2B	20	28-Dec-24	21-Jan-25	20	22-Apr-25	16-May-25	0%	47						
	WKCD A-C-CON-01112	Trial trench before drilling work at zone 2B (PP-251 to PP-280) - Austin Rd	7	20-Mar-25	27-Mar-25	7	17-Jun-25	24-Jun-25	0%	-18						
	WKCD A-C-CON-10920	Trial trench before drilling work at zone 2B (PP-281 to PP-319) - Austin Rd	20	20-Mar-25	12-Apr-25	20	17-Jun-25	09-Jul-25	0%	-47						
Gravity Casing Grout Works																
	WKCD A-C-CON-01200	Gravity casing grout work (P_C001 to P_C035)(36nos)(Consent 6a)	36	04-Dec-24	17-Jan-25	93	23-Dec-24 A	22-Apr-25	0%	2						
	WKCD A-C-CON-01380	Gravity casing grout work(B_C001 to B_C036)(38nos)(Consent 5)	38	04-Dec-24	20-Jan-25	93	23-Dec-24 A	22-Apr-25	0%	-24						
Pre-Grout Curtain Works																
Drilling for pre-grout curtain at Zone 2B at AURW Row (PP-164 to PP-001)																
	WKCD A-C-CON-01040	Drilling for pre-grout curtain at Zone 2B(P_A017 to P_A001 EVEN)(P_B009 to P_B001) 8,9	12	05-Mar-25	18-Mar-25	178	26-Sep-24 A	07-May-25	59%	22						
	WKCD A-C-CON-01123	Drilling for pre-grout curtain at Zone 2B(P_A167 to P_A138 EVEN)(P_B085 to P_B071) 15,15	20	30-Oct-24	21-Nov-24	67	21-Feb-25 A	16-May-25	97%	14						
Drilling for pre-grout curtain at Zone 2B at AURW Row (PP-165 to PP-319)																
	WKCD A-C-CON-10120	Drilling for pre-grout curtain at Zone 2B(P_A310 to P_A321 EVEN)(P_B157 to P_B164)Consent 3) 6,8	10	21-May-25	02-Jun-25	92	08-Jan-25 A	03-May-25	93%	-8						
	WKCD A-C-CON-10110	Drilling for pre-grout curtain at Zone 2B(P_A296 to P_A309 EVEN)(P_B150 to P_B156)Consent 3) 7,7	10	09-May-25	20-May-25	126	09-Jan-25 A	17-Jun-25	93%	-43						
	WKCD A-C-CON-10100	Drilling for pre-grout curtain at Zone 2B(P_A284 to P_A295 EVEN)(P_B144 to P_B149)Consent 3) 6,6	8	28-Apr-25	08-May-25	142	14-Jan-25 A	09-Jul-25	33%	-47						
	WKCD A-C-CON-01122	Drilling for pre-grout curtain at Zone 2B(P_A198 to P_A227 EVEN)(P_B101 to P_B115)Consent 3) 15,15	20	16-Dec-24	10-Jan-25	43	26-Feb-25 A	22-Apr-25	47%	18						
	WKCD A-C-CON-01521	Drilling for pre-grout curtain at Zone 2B(P_A228 to P_A249 EVEN)(P_B116 to P_B128)Consent 3) 11,13	16	18-Jan-25	08-Feb-25	16	17-Jun-25	04-Jul-25	0%	-43						
	WKCD A-C-CON-01220	Drilling for pre-grout curtain at Zone 2B(P_A250 to P_A264 EVEN)(P_B129 to P_B136)Consent 3) 8,8	11	28-Mar-25	10-Apr-25	11	05-Jul-25	17-Jul-25	0%	-27						
Drilling for pre-grout curtain at Zone 2B at Middle Row (PPB-171 to PPB-001)																
	WKCD A-C-CON-01301	Drilling for pre-grout curtain at Zone 2B(B_A102 to B_A082 ODD)(B_B053 to B_B043)(Consent 3) 10,11	14	29-Oct-24	13-Nov-24	134	21-Nov-24 A	09-May-25	52%	-60						
	WKCD A-C-CON-01401	Drilling for pre-grout curtain at Zone 2B(B_A018 to B_A001 ODD)(B_B008 to B_B001)(Consent 5) 9,8	12	10-Mar-25	22-Mar-25	50	18-Feb-25 A	22-Apr-25	24%	-24						
2ABC.6D.20250618_w 20-Apr-25_15:42 Page 2 of 8		<div><div><div><div><div></div><div></div></div><div><div></div><div></div></div></div><div><div><div><div></div><div></div></div><div><div></div><div></div></div></div><div><div><div><div></div><div></div></div><div><div></div><div></div></div></div><div><div><div><div></div><div></div></div><div><div></div><div></div></div></div></div><div><div><div><div></div><div></div></div><div><div></div><div></div></div></div><div><div><div><div></div><div></div></div><div><div></div><div></div></div></div></div><div><div><div><div></div><div></div></div><div><div></div><div></div></div></div><div><div><div><div></div><div></div></div><div><div></div><div></div></div></div></div></div><div><div><div><div></div><div></div></div><div><div></div><div></div></div></div><div><div><div><div></div><div></div></div><div><div></div><div></div></div></div></div></div><div><div><div><div></div><div></div></div><div><div></div><div></div></div></div><div><div><div><div></div><div></div></div><div><div></div><div></div></div></div></div></div><div><div><div><div></div><div></div></div><div><div></div><div></div></div></div><div><div><div><div></div><div></div></div><div><div></div><div></div></div></div></div></div><div><div><div><div></div><div></div></div><div><div></div><div></div></div></div><div><div><div><div></div><div></div></div><div><div></div><div></div></div></div></div></div><div><div><div><div></div><div></div></div><div><div></div><div></div></div></div><div><div><div><div></div><div></div></div><div><div></div><div></div></div></div></div></div><div><div><div><div></div><div></div></div><div><div></div><div></div></div></div><div><div><div><div></div><div></div></div><div><div></div><div></div></div></div></div></div><div><div><div><div></div><div></div></div><div><div></div><div></div></div></div><div><div><div><div></div><div></div></div><div><div></div><div></div></div></div></div></div><div><div><div><div></div><div></div></div><div><div></div><div></div></div></div><div><div><div><div></div><div></div></div><div><div></div><div></div></div></div></div></div><div><div><div><div></div><div></div></div><div><div></div><div></div></div></div><div><div><div><div></div><div></div></div><div><div></div><div></div></div></div></div></div><div><div><div><div></div><div></div></div><div><div></div><div></div></div></div><div><div><div><div></div><div></div></div><div><div></div><div></div></div></div></div></div><div><div><div><div></div><div></div></div><div><div></div><div></div></div></div><div><div><div><div></div><div></div></div><div><div></div><div></div></div></div></div></div><div><div><div><div></div><div></div></div><div><div></div><div></div></div></div><div><div><div><div></div><div></div></div><div><div></div><div></div></div></div></div></div><div><div><div><div></div><div></div></div><div><div></div><div></div></div></div><div><div><div><div></div><div></div></div><div><div></div><div></div></div></div></div></div><div><div><div><div></div><div></div></div><div><div></div><div></div></div></div><div><div><div><div></div><div></div></div><div><div></div><div></div></div></div></div></div><div><div><div><div></div><div></div></div><div><div></div><div></div></div></div><div><div><div><div></div><div></div></div><div><div></div><div></div></div></div></div></div><div><div><div><div></div><div></div></div><div><div></div><div></div></div></div><div><div><div><div></div><div></div></div><div><div></div><div></div></div></div></div></div><div><div><div><div></div><div></div></div><div><div></div><div></div></div></div><div><div><div><div></div><div></div></div><div><div></div><div></div></div></div></div></div><div><div><div><div></div><div></div></div><div><div></div><div></div></div></div><div><div><div><div></div><div></div></div><div><div></div><div></div></div></div></div></div><div><div><div><div></div><div></div></div><div><div></div><div></div></div></div><div><div><div><div></div><div></div></div><div><div></div><div></div></div></div></div></div><div><div><div><div></div><div></div></div><div><div></div><div></div></div></div><div><div><div><div></div><div></div></div><div><div></div><div></div></div></div></div></div><div><div><div><div></div><div></div></div><div><div></div><div></div></div></div><div><div><div><div></div><div></div></div><div><div></div><div></div></div></div></div></div><div><div><div><div></div><div></div></div><div><div></div><div></div></div></div><div><div><div><div></div><div></div></div><div><div></div><div></div></div></div></div></div><div><div><div><div></div><div></div></div><div><div></div><div></div></div></div><div><div><div><div></div><div></div></div><div><div></div><div></div></div></div></div></div><div><div><div><div></div><div></div></div><div><div></div><div></div></div></div><div><div><div><div></div><div></div></div><div><div></div><div></div></div></div></div></div><div><div><div><div></div><div></div></div><div><div></div><div></div></div></div><div><div><div><div></div><div></div></div><div><div></div><div></div></div></div></div></div><div><div><div><div></div><div></div></div><div><div></div><div></div></div></div><div><div><div><div></div><div></div></div><div><div></div><div></div></div></div></div></div><div><div><div><div></div><div></div></div><div><div></div><div></div></div></div><div><div><div><div></div><div></div></div><div><div></div><div></div></div></div></div></div><div><div><div><div></div><div></div></div><div><div></div><div></div></div></div><div><div><div><div></div><div></div></div><div><div></div><div></div></div></div></div></div><div><div><div><div></div><div></div></div><div><div></div><div></div></div></div><div><div><div><div></div><div></div></div><div><div></div><div></div></div></div></div></div><div><div><div><div></div><div></div></div><div><div></div><div></div></div></div><div><div><div><div></div><div></div></div><div><div></div><div></div></div></div></div></div><div><div><div><div></div><div></div></div><div><div></div><div></div></div></div><div><div><div><div></div><div></div></div><div><div></div><div></div></div></div></div></div><div><div><div><div></div><div></div></div><div><div></div><div></div></div></div><div><div><div><div></div><div></div></div><div><div></div><div></div></div></div></div></div><div><div><div><div></div><div></div></div><div><div></div><div></div></div></div><div><div><div><div></div><div></div></div><div><div></div><div></div></div></div></div></div><div><div><div><div></div><div></div></div><div><div></div><div></div></div></div><div><div><div><div></div><div></div></div><div><div></div><div></div></div></div></div></div><div><div><div><div></div><div></div></div><div><div></div><div></div></div></div><div><div><div><div></div><div></div></div><div><div></div><div></div></div></div></div></div><div><div><div><div></div><div></div></div><div><div></div><div></div></div></div><div><div><div><div></div><div></div></div><div><div></div><div></div></div></div></div></div><div><div><div><div></div><div></div></div><div><div></div><div></div></div></div><div><div><div><div></div><div></div></div><div><div></div><div></div></div></div></div></div><div><div><div><div></div><div></div></div><div><div></div><div></div></div></div><div><div><div><div></div><div></div></div><div><div></div><div></div></div></div></div></div><div><div><div><div></div><div></div></div><div><div></div><div></div></div></div><div><div><div><div></div><div></div></div></div></div></div></div></div></div></div></div>														

ELS Works (Stages 1 & 2) for Integrated Basement and Underground Road in Zones 2A, 2B and 2C of West Kowloon Cultural District

Activity ID		Activity Name		6th Draft Dur	6th Draft Start	6th Draft Finish	Dur	Forecast /Actual Start	Forecast /Actual Finish	%	Total Float	2025					
													Apr 10	May 11	Jun 12	Jul 13	
Pre-grout curtain works at Zone 2B at AURW Row (PP-164 to PP-001)																	
WKCDA-C-CON-01060		Carry-out Pre-grout curtain works at Zone 2B(P_A017 to P_A001 EVEN)(P_B009 to P_B001) 8,9		12	31-Mar-25	14-Apr-25	149	01-Nov-24 A	07-May-25	59%	-58						
WKCDA-C-CON-01142		Carry-out Pre-grout curtain works at Zone 2B(P_A167 to P_A138 EVEN)(P_B085 to P_B071) 15,15		20	22-Nov-24	14-Dec-24	42	15-Mar-25 A	10-May-25	94%	-60						
WKCDA-C-CON-01141		Carry-out Pre-grout curtain works at Zone 2B(P_A137 to P_A108 EVEN)(P_B070 to P_B056) 15,15		20	16-Dec-24	10-Jan-25	25	19-Mar-25 A	22-Apr-25	97%	-24						
Pre-grout curtain works at Zone 2B at AURW Row (PP-165 to PP-319)																	
WKCDA-C-CON-10170		Carry-out Pre-grout curtain works at Zone 2B(P_A284 to P_A295 EVEN)(P_B144 to P_B149)Consent 3) 6,6		8	13-May-25	21-May-25	125	06-Feb-25 A	09-Jul-25	33%	-47						
WKCDA-C-CON-10190		Carry-out Pre-grout curtain works at Zone 2B(P_A310 to P_A321 EVEN)(P_B157 to P_B164)Consent 3) 6,8		10	04-Jun-25	14-Jun-25	70	06-Feb-25 A	03-May-25	93%	8						
WKCDA-C-CON-10180		Carry-out Pre-grout curtain works at Zone 2B(P_A296 to P_A309 EVEN)(P_B150 to P_B156)Consent 3) 7,7		10	22-May-25	03-Jun-25	69	07-Feb-25 A	03-May-25	93%	8						
WKCDA-C-CON-01143		Carry-out Pre-grout curtain works at Zone 2B(P_A168 to P_A197 EVEN)(P_B086 to P_B100)Consent 3) 15,15		20	16-Dec-24	10-Jan-25	28	06-Mar-25 A	09-Apr-25 A	100%							
WKCDA-C-CON-01144		Carry-out Pre-grout curtain works at Zone 2B(P_A198 to P_A227 EVEN)(P_B101 to P_B115)Consent 3) 15,15		20	11-Jan-25	06-Feb-25	36	06-Mar-25 A	22-Apr-25	40%	18						
WKCDA-C-CON-01145		Carry-out Pre-grout curtain works at Zone 2B(P_A228 to P_A249 EVEN)(P_B116 to P_B128)Consent 3) 11,13		16	10-Feb-25	27-Feb-25	16	10-Jul-25	28-Jul-25	0%	-47						
Pre-grout curtain works at Zone 2B at Middle Row (PPB-171 to PPB-001)																	
WKCDA-C-CON-01320		Carry-out Pre-grout curtain works at Zone 2B(B_A102 to B_A082 ODD)(B_B053 to B_B043)(Consent 3) 10,11		14	14-Dec-24	02-Jan-25	134	21-Nov-24 A	09-May-25	60%	-13						
WKCDA-C-CON-01420		Carry-out Pre-grout curtain works at Zone 2B(B_A018 to B_A001 ODD)(B_B008 to B_B001)(Consent 5) 9,8		12	26-Mar-25	09-Apr-25	62	18-Feb-25 A	07-May-25	63%	-11						
Interlocking Pipe Pile Wall Works																	
Interlocking Pipe Pile Wall Works at AURW Row (PP-030 to PP-001)'																	
WKCDA-C-CON-01080		Installation of interlocking pipe pile wall at Zone 2B(PP-014 to PP-001)(14nos, 1 no/day/rig, 1rig)(Consent 3)		14	24-Jun-25	09-Jul-25	94	10-Jan-25 A	09-May-25	43%	0						
Interlocking Pipe Pile Wall Works at AURW Row (PP-031 to PP-120)'																	
WKCDA-C-CON-01090		Installation of interlocking pipe pile wall at Zone 2B(PP-053 to PP-031)(23nos, 1 no/day/rig, 1rig)(Consent 3)		20	08-May-25	30-May-25	22	26-Feb-25 A	24-Mar-25 A	100%							
WKCDA-C-CON-01095		Installation of interlocking pipe pile wall at Zone 2B(PP-120 to PP-054)(67nos, 1 no/day/rig, 1rig)(Consent 3)		20	09-Apr-25	07-May-25	61	23-Mar-25 A	10-Jun-25	16%	35						
Interlocking Pipe Pile Wall Works at AURW Row (PP-200 to PP-121)'																	
WKCDA-C-CON-01174		Installation of interlocking pipe pile wall at Zone 2B(PP-165 to PP-200)(36nos, 1 no/day/rig, 1rig)(Consent 3)		30	14-Jan-25	20-Feb-25	14	01-Apr-25 A	22-Apr-25	14%	22						
WKCDA-C-CON-01166		Installation of interlocking pipe pile wall at Zone 2B(PP-164 to PP-143)(22nos, 1 no/day/rig, 1rig)(Consent 3)		22	16-Dec-24	13-Jan-25	22	10-May-25	05-Jun-25	0%	-60						
WKCDA-C-CON-01164		Installation of interlocking pipe pile wall at Zone 2B(PP-142 to PP-121)(22nos, 1 no/day/rig, 1rig)(Consent 3)		38	14-Jan-25	01-Mar-25	38	06-Jun-25	19-Jul-25	0%	-60						
Interlocking Pipe Pile Wall Works at AURW Row (PP-201 to PP-319)'																	
WKCDA-C-CON-01176		Installation of interlocking pipe pile wall at Zone 2B(PP-201 to PP-224)(24nos, 1 no/day/rig, 1rig)(Consent 3)		30	21-Feb-25	27-Mar-25	8	09-Apr-25 A	22-Apr-25	8%	34						
Interlocking Pipe Pile Wall Works at Middle Row (PPB-171 to PPB-001)																	
WKCDA-C-CON-01345		Installation of interlocking pipe pile wall at Zone 2B(PPB-142 to PPB-114)(29nos, 1 no/day/rig, 1rig)(Consent 3)		29	21-Jan-25	26-Feb-25	134	21-Nov-24 A	09-May-25	97%	-13						
WKCDA-C-CON-01450		Installation of interlocking pipe pile wall at Zone 2B(PPB-028 to PPB-001)(28nos, 1 no/day/rig, 1rig)(Consent 5)		28	14-Jun-25	16-Jul-25	62	18-Feb-25 A	07-May-25	96%	-11						
Post Grout Curtain Works																	
Drilling for post-grout Curtain Works AURW Row (PP-164 to PP-001)																	
WKCDA-C-CON-10360		Drilling for post grout curtain works at Zone 2B(P_A167 to P_A138)(Consent 3) 30		20	14-Jan-25	08-Feb-25	20	06-Jun-25	28-Jun-25	0%	-31						
Drilling for post-grout Curtain Works AURW Row (PP-165 to PP-319)																	
WKCDA-C-CON-10400		Drilling for post grout curtain works at Zone 2B(P_A168 to P_A197)(Consent 3) 30		20	21-Feb-25	15-Mar-25	20	22-Apr-25	16-May-25	0%	22						
WKCDA-C-CON-10380		Drilling for post grout curtain works at Zone 2B(P_A198 to P_A227)(Consent 3) 30		20	28-Mar-25	24-Apr-25	20	17-May-25	10-Jun-25	0%	22						
Drilling for post-grout Curtain Works Middle Row (PPB-172 to PPB-342)																	
WKCDA-C-CON-10620		Drilling for post grout curtain works at Zone 2B(B_A163 to B_A192)(Consent 3) 30		20	20-Nov-24	12-Dec-24	20	22-Apr-25	16-May-25	0%	12						
2ABC.6D.20250618_w 20-Apr-25_15:42 Page 3 of 8		<div><div></div><div>Milestone</div><div></div><div>Planned Bar</div><div></div><div>Critical MS</div><div></div><div>Actual Work Completed</div><div></div><div>Critical Bar</div><div></div><div>5D MS</div></div>		<div>CC/2023/2B/095</div> <div>Three Month Rolling Programme as of 18-Apr-25</div>										<div>Date</div> <div>28-Mar-25</div>	<div>Revision</div> <div>6th Draft</div>	<div>Checked</div> <div>KL</div>	<div>Approved</div>

ELS Works (Stages 1 & 2) for Integrated Basement and Underground Road in Zones 2A, 2B and 2C of West Kowloon Cultural District

Activity ID		Activity Name	6th Draft Dur	6th Draft Start	6th Draft Finish	Dur	Forecast /Actual Start	Forecast /Actual Finish	%	Total Float	2025						
												Apr		May	Jun	Jul	
												10		11	12	13	
	WKCD A-C-CON-10680	Drilling for post grout curtain works at Zone 2B(B_A193 to B_A220)(Consent 3) 28	19	27-Dec-24	18-Jan-25	19	17-May-25	09-Jun-25	0%	12							
	WKCD A-C-CON-10700	Drilling for post grout curtain works at Zone 2B(B_A221 to B_A250)(Consent 3) 30	20	05-Feb-25	27-Feb-25	20	10-Jun-25	02-Jul-25	0%	12							
	WKCD A-C-CON-10720	Drilling for post grout curtain works at Zone 2B(B_A251 to B_A278)(Consent 3) 28	19	12-Mar-25	02-Apr-25	19	03-Jul-25	24-Jul-25	0%	12							
Drilling for post-grout Curtain Works Middle Row (PPB-171 to PPB-001)																	
	WKCD A-C-CON-10640	Drilling for post grout curtain works at Zone 2B(B_A162 to B_A103)(Consent 3) 60	40	21-Jan-25	11-Mar-25	38	10-May-25	24-Jun-25	0%	-13							
	WKCD A-C-CON-10580	Drilling for post grout curtain works at Zone 2B(B_A102 to B_A082)(Consent 3) 21	14	02-Apr-25	22-Apr-25	14	25-Jun-25	10-Jul-25	0%	9							
	WKCD A-C-CON-10600	Drilling for post grout curtain works at Zone 2B(B_A081 to B_A056)(Consent 3) 26	18	12-May-25	02-Jun-25	18	11-Jul-25	31-Jul-25	0%	9							
Drilling for post-grout Curtain Works between Zone 3 and Zone 2B																	
	WKCD A-C-CON-10800	Drilling for post grout curtain works between Zone 3 and Zone 2B (G_A032 to G_A062) 31	21	18-Feb-25	13-Mar-25	91	22-Jan-25 A	17-May-25	87%	86							
	WKCD A-C-CON-10780	Drilling for post grout curtain works between Zone 3 and Zone 2B(G_A001 to G_A031) 31	21	14-Mar-25	08-Apr-25	70	19-Feb-25 A	17-May-25	45%	128							
	WKCD A-C-CON-10820	Drilling for post grout curtain works between Zone 3 and Zone 2B (G_A063 to G_A093) 31	21	21-Jan-25	17-Feb-25	65	25-Feb-25 A	17-May-25	77%	86							
Drilling for post-grout Curtain Works between Zone 3 and Zone 2C																	
	WKCD A-C-CON-10860	Drilling for post grout curtain works between Zone 3 and Zone 2B (G_A132 to G_A162) 31	31	08-Mar-25	14-Apr-25	103	23-Nov-24 A	31-Mar-25 A	100%								
	WKCD A-C-CON-10760	Drilling for post grout curtain works between Zone 3 and Zone 2B (G_A094 to G_A124) 31	31	21-Jan-25	28-Feb-25	79	28-Dec-24 A	05-Apr-25 A	100%								
	WKCD A-C-CON-10880	Drilling for post grout curtain works between Zone 3 and Zone 2B (G_A163 to G_A193) 31	31	15-Apr-25	26-May-25	81	18-Feb-25 A	29-May-25	97%	31							
	WKCD A-C-CON-10840	Drilling for post grout curtain works between Zone 3 and Zone 2B (G_A125 to G_A131) 7	6	01-Mar-25	07-Mar-25	5	22-Mar-25 A	28-Mar-25 A	100%								
	WKCD A-C-CON-10900	Drilling for post grout curtain works between Zone 3 and Zone 2B (G_A194 to G_A217) 24	25	27-May-25	25-Jun-25	25	30-May-25	28-Jun-25	0%	93							
Post Grout Curtain Works AURW Row (PP-164 to PP-001)																	
	WKCD A-C-CON-01167	Carry-out Post grout curtain works at Zone 2B(P_A167 to P_A138)(Consent 3) 30	20	10-Feb-25	04-Mar-25	20	29-Jun-25	22-Jul-25	0%	-29							
Post Grout Curtain Works AURW Row (PP-165 to PP-319)																	
	WKCD A-C-CON-01175	Carry-out Post grout curtain works at Zone 2B(P_A168 to P_A197)(Consent 3) 30	20	17-Mar-25	09-Apr-25	20	17-May-25	10-Jun-25	0%	22							
	WKCD A-C-CON-01177	Carry-out Post grout curtain works at Zone 2B(P_A198 to P_A227)(Consent 3) 30	20	25-Apr-25	20-May-25	20	11-Jun-25	03-Jul-25	0%	22							
Post Grout Curtain Works Middle Row (PPB-172 to PPB-342)																	
	WKCD A-C-CON-01351	Carry-out Post grout curtain works at Zone 2B(B_A163 to B_A192)(Consent 3) 30	20	13-Dec-24	08-Jan-25	20	17-May-25	10-Jun-25	0%	12							
	WKCD A-C-CON-01353	Carry-out Post grout curtain works at Zone 2B(B_A193 to B_A220)(Consent 3) 28	19	20-Jan-25	13-Feb-25	19	11-Jun-25	02-Jul-25	0%	12							
	WKCD A-C-CON-01355	Carry-out Post grout curtain works at Zone 2B(B_A221 to B_A250)(Consent 3) 30	20	28-Feb-25	22-Mar-25	20	03-Jul-25	25-Jul-25	0%	12							
Post Grout Curtain Works Middle Row (PPB-171 to PPB-001)																	
	WKCD A-C-CON-01341	Carry-out Post grout curtain works at Zone 2B(B_A162 to B_A103)(Consent 3) 60	40	12-Mar-25	02-May-25	40	25-Jun-25	09-Aug-25	0%	-13							
Post Grout Curtain Works between Zone 3 and Zone 2B																	
	WKCD A-C-CON-01070	Carry-out Post grout curtain works between Zone 3 and Zone 2B (G_A063 to G_A093) 31	21	12-Mar-25	05-Apr-25	23	16-Apr-25 A	17-May-25	0%	86							
	WKCD A-C-CON-01050	Carry-out Post grout curtain works between Zone 3 and Zone 2B (G_A032 to G_A062) 31	21	07-Apr-25	06-May-25	21	19-May-25	12-Jun-25	0%	86							
	WKCD A-C-CON-01010	Carry-out Post grout curtain works between Zone 3 and Zone 2B(G_A001 to G_A031) 31	21	07-May-25	30-May-25	21	13-Jun-25	07-Jul-25	0%	86							
Post Grout Curtain Works between Zone 3 and Zone 2C																	
	WKCD A-C-CON-01150	Carry-out Post grout curtain works between Zone 3 and Zone 2B (G_A132 to G_A162) 31	31	30-Apr-25	07-Jun-25	150	17-Dec-24 A	24-Jun-25	87%	3							
	WKCD A-C-CON-01135	Carry-out Post grout curtain works between Zone 3 and Zone 2B (G_A125 to G_A131) 7	7	22-Apr-25	29-Apr-25	7	25-Jun-25	02-Jul-25	0%	3							
2ABC.6D.20250618_w 20-Apr-25_15:42 Page 4 of 8		<div><div></div><div></div><div></div></div> <div><div></div><div></div><div></div></div> <div><div></div><div></div><div></div></div>		CC/2023/2B/095 Three Month Rolling Programme as of 18-Apr-25								<div><div>Date</div><div>28-Mar-25</div></div> <div><div>Revision</div><div>6th Draft</div></div>		<div><div>Checked</div><div>KL</div></div> <div><div>Approved</div><div></div></div>			

ELS Works (Stages 1 & 2) for Integrated Basement and Underground Road in Zones 2A, 2B and 2C of West Kowloon Cultural District

Activity ID		Activity Name	6th Draft Dur	6th Draft Start	6th Draft Finish	Dur	Forecast /Actual Start	Forecast /Actual Finish	%	Total Float	2025						
													Apr 10	May 11	Jun 12	Jul 13	
	WKCDA-C-CON-01170	Carry-out Post grout curtain works between Zone 3 and Zone 2B (G_A163 to G_A193) 31	31	09-Jun-25	14-Jul-25	31	03-Jul-25	07-Aug-25	0%	3							
King Post Works																	
	WKCDA-C-CON-01480	Installation of king post at Zone 2B(44nos, 3days/pile/rig, 3rigs) for ELS	44	22-Jan-25	17-Mar-25	46	16-Apr-25 A	14-Jun-25	0%	15							
	WKCDA-C-CON-01490	Installation of king post at Zone 2B(44nos, 3days/pile/rig, 3rigs) for ELS	44	22-Jan-25	17-Mar-25	44	22-Apr-25	14-Jun-25	0%	23							
	WKCDA-C-CON-01485	Installation of king post at Zone 2B(44nos, 3days/pile/rig, 3rigs) for ELS	44	18-Mar-25	14-May-25	44	16-Jun-25	05-Aug-25	0%	15							
	WKCDA-C-CON-01495	Installation of king post at Zone 2B(36nos, 3days/pile/rig, 3rigs) for ELS	36	18-Mar-25	03-May-25	36	17-Jun-25	28-Jul-25	0%	22							
Cost Centre D - Excavation and Lateral Support Works for Zone 2C (Stage 1)																	
Construction																	
Pre-Grout Curtain Works																	
Drilling for pre-grout curtain at Zone 2C																	
Drilling for pre-grout curtain at Zone 2C Part 1																	
	WKCDA-D-CON-01042	Drilling for pre-grout curtain at Zone 2C(A_A122 to A_A077 EVEN)(A_B040 to A_B062)(Consent 6b) 23,23	31	15-Jan-25	22-Feb-25	118	23-Nov-24 A	22-Apr-25	50%	303							
	WKCDA-D-CON-01044	Drilling for pre-grout curtain at Zone 2C(A_A214 to A_A169 EVEN)(A_B086 to A_B108)(Consent 6b) 23,23	31	31-Oct-24	05-Dec-24	118	23-Nov-24 A	22-Apr-25	61%	395							
	WKCDA-D-CON-01043	Drilling for pre-grout curtain at Zone 2C(A_A168 to A_A123 EVEN)(A_B063 to A_B085)(Consent 6b) 23,23	31	06-Dec-24	14-Jan-25	111	02-Dec-24 A	22-Apr-25	54%	349							
	WKCDA-D-CON-01041	Drilling for pre-grout curtain at Zone 2C(A_A076 to A_A031 EVEN)(A_B017 to A_B039)(Consent 6b) 23,23	31	24-Feb-25	31-Mar-25	86	03-Jan-25 A	22-Apr-25	50%	349							
	WKCDA-D-CON-01040	Drilling for pre-grout curtain at Zone 2C(A_A030 to A_A001EVEN)(A_B001 to A_B016)(Consent 6b) 15,16	21	01-Apr-25	29-Apr-25	71	21-Jan-25 A	22-Apr-25	48%	395							
Drilling for pre-grout curtain at Zone 2C Part 2																	
	WKCDA-D-CON-01045	Drilling for pre-grout curtain at Zone 2C(A_A216 to A_A260 EVEN)(A_B109 to A_B131)(Consent 6b) 23,23	31	31-Oct-24	05-Dec-24	109	04-Dec-24 A	22-Apr-25	50%	279							
	WKCDA-D-CON-01046	Drilling for pre-grout curtain at Zone 2C(A_A262 to A_A306 EVEN)(A_B132 to A_B154)(Consent 6b) 23,23	31	06-Dec-24	14-Jan-25	95	20-Dec-24 A	22-Apr-25	50%	279							
	WKCDA-D-CON-01047	Drilling for pre-grout curtain at Zone 2C(A_A308 to A_A350 EVEN)(A_B155 to A_B179)(Consent 6b) 22,25	32	15-Jan-25	24-Feb-25	42	27-Feb-25 A	22-Apr-25	74%	314							
	WKCDA-D-CON-01048	Drilling for pre-grout curtain at Zone 2C(A_A352 to A_A396 EVEN)(A_B180 to A_B202)(Consent 6b) 23,23	31	25-Feb-25	01-Apr-25	33	10-Mar-25 A	22-Apr-25	98%	360							
Pre-grout curtain works at Zone 2C																	
Pre-grout curtain works at Zone 2C Part 1																	
	WKCDA-D-CON-01062	Carry-out Pre-grout curtain works at Zone 2C(A_A122 to A_A077 EVEN)(A_B040 to A_B062)(Consent 6b) 23,23	31	24-Feb-25	31-Mar-25	99	16-Dec-24 A	22-Apr-25	50%	303							
	WKCDA-D-CON-01063	Carry-out Pre-grout curtain works at Zone 2C(A_A168 to A_A123 EVEN)(A_B063 to A_B085)(Consent 6b) 23,23	31	15-Jan-25	22-Feb-25	98	17-Dec-24 A	22-Apr-25	50%	349							
	WKCDA-D-CON-01064	Carry-out Pre-grout curtain works at Zone 2C(A_A214 to A_A169 EVEN)(A_B086 to A_B108)(Consent 6b) 23,23	31	06-Dec-24	14-Jan-25	91	27-Dec-24 A	22-Apr-25	50%	395							
	WKCDA-D-CON-01060	Carry-out Pre-grout curtain works at Zone 2C(A_A076 to A_A031 EVEN)(A_B017 to A_B039)(Consent 6b) 23,23	31	01-Apr-25	13-May-25	59	07-Feb-25 A	22-Apr-25	50%	349							
	WKCDA-D-CON-01061	Carry-out Pre-grout curtain works at Zone 2C(A_A030 to A_A001EVEN)(A_B001 to A_B016)(Consent 6b) 15,16	21	14-May-25	07-Jun-25	35	07-Mar-25 A	22-Apr-25	48%	395							
Pre-grout curtain works at Zone 2C Part 2																	
	WKCDA-D-CON-01065	Carry-out Pre-grout curtain works at Zone 2C(A_A216 to A_A260 EVEN)(A_B109 to A_B131)(Consent 6b) 23,23	31	06-Dec-24	14-Jan-25	92	24-Dec-24 A	22-Apr-25	50%	279							
	WKCDA-D-CON-01066	Carry-out Pre-grout curtain works at Zone 2C(A_A262 to A_A306 EVEN)(A_B132 to A_B154)(Consent 6b) 23,23	31	15-Jan-25	22-Feb-25	41	28-Feb-25 A	22-Apr-25	50%	279							
	WKCDA-D-CON-01067	Carry-out Pre-grout curtain works at Zone 2C(A_A308 to A_A350 EVEN)(A_B155 to A_B179)(Consent 6b) 22,25	32	25-Feb-25	02-Apr-25	30	13-Mar-25 A	22-Apr-25	6%	314							
	WKCDA-D-CON-01068	Carry-out Pre-grout curtain works at Zone 2C(A_A352 to A_A396 EVEN)(A_B180 to A_B202)(Consent 6b) 23,23	31	02-Apr-25	14-May-25	0	22-Apr-25	22-Apr-25	0%	360							
Interlocking Pipe Pile Wall Works																	
Interlocking Pipe Pile Wall Works Part 1																	
	WKCDA-D-CON-01180	Installation of interlocking pipe pile wall at Zone 2C(PPA-213 to PPA-194)(20nos, 1 no/day/rig, 1rig)(Consent 6b)	46	15-Jan-25	12-Mar-25	47	23-Jan-25 A	22-Mar-25 A	100%								
	WKCDA-D-CON-01182	Installation of interlocking pipe pile wall at Zone 2C(PPA-193 to PPA-168)(26nos, 1 no/day/rig, 1rig)(Consent 6b)	0			47	23-Jan-25 A	22-Mar-25 A	100%								
	WKCDA-D-CON-01160	Installation of interlocking pipe pile wall at Zone 2C(PPA-167 to PPA-122)(46nos, 1 no/day/rig, 1rig)(Consent 6b)	46	13-Mar-25	12-May-25	30	24-Mar-25 A	02-May-25	43%	294							

2ABC.6D.20250618_w
20-Apr-25_15:42
Page 5 of 8

</

ELS Works (Stages 1 & 2) for Integrated Basement and Underground Road in Zones 2A, 2B and 2C of West Kowloon Cultural District

Activity ID		Activity Name	6th Draft Dur	6th Draft Start	6th Draft Finish	Dur	Forecast /Actual Start	Forecast /Actual Finish	%	Total Float	2025						
												Apr		May	Jun	Jul	
												10		11	12	13	
2ABC.6D.20250618_w 20-Apr-25_15:42 Page 6 of 8	WKCD A-D-CON-01140	Installation of interlocking pipe pile wall at Zone 2C(PPA-121 to PPA-076)(46nos, 1 no/day/rig, 1rig)(Consent 6b)	46	13-May-25	05-Jul-25	46	03-May-25	27-Jun-25	0%	294							
	WKCD A-D-CON-01080	Installation of interlocking pipe pile wall at Zone 2C(PPA-075 to PPA-030)(46nos, 1 no/day/rig, 1rig)(Consent 6b)	46	07-Jul-25	28-Aug-25	46	28-Jun-25	20-Aug-25	0%	294							
	Interlocking Pipe Pile Wall Works Part 2																
	WKCD A-D-CON-01220	Installation of interlocking pipe pile wall at Zone 2C(PPA-214 to PPA-259)(46nos, 1 no/day/rig, 1rig)(Consent 6b)	46	11-Feb-25	05-Apr-25	32	11-Mar-25 A	22-Apr-25	85%	279							
	WKCD A-D-CON-01240	Installation of interlocking pipe pile wall at Zone 2C(PPA-260 to PPA-305)(46nos, 1 no/day/rig, 1rig)(Consent 6b)	46	07-Apr-25	05-Jun-25	35	22-Apr-25	04-Jun-25	0%	279							
	WKCD A-D-CON-01260	Installation of interlocking pipe pile wall at Zone 2C(PPA-306 to PPA-351)(46nos, 1 no/day/rig, 1rig)(Consent 6b)	46	06-Jun-25	29-Jul-25	46	05-Jun-25	28-Jul-25	0%	279							
	Post Grout Curtain Works																
	Drilling for post-grout curtain works Part 1																
	WKCD A-D-CON-1440	Drilling for post grout curtain works at Zone 2C(A_A197 to A_A158)(Consent 6b) 40	27	13-Mar-25	14-Apr-25	27	22-Apr-25	24-May-25	0%	314							
	WKCD A-D-CON-1420	Drilling for post grout curtain works at Zone 2C(A_A157 to A_A118)(Consent 6b) 40	27	13-May-25	13-Jun-25	27	26-May-25	26-Jun-25	0%	314							
	WKCD A-D-CON-1400	Drilling for post grout curtain works at Zone 2C(A_A117 to A_A078)(Consent 6b) 40	27	07-Jul-25	06-Aug-25	27	28-Jun-25	29-Jul-25	0%	313							
	Drilling for post-grout curtain works Part 2																
	WKCD A-D-CON-1460	Drilling for post grout curtain works at Zone 2C(A_A198 to A_A247)(Consent 6b) 50	34	07-Apr-25	21-May-25	34	22-Apr-25	03-Jun-25	0%	304							
	WKCD A-D-CON-1480	Drilling for post grout curtain works at Zone 2C(A_A248 to A_A297)(Consent 6b) 50	34	06-Jun-25	15-Jul-25	34	05-Jun-25	14-Jul-25	0%	303							
	Post Grout Curtain Works Part 1																
	WKCD A-D-CON-01294	Carry-out post grout curtain works at Zone 2C(A_A197 to A_A158)(Consent 6b) 40	27	15-Apr-25	21-May-25	27	26-May-25	26-Jun-25	0%	314							
	WKCD A-D-CON-01293	Carry-out post grout curtain works at Zone 2C(A_A157 to A_A118)(Consent 6b) 40	27	14-Jun-25	15-Jul-25	27	27-Jun-25	28-Jul-25	0%	314							
	Post Grout Curtain Works Part 2																
	WKCD A-D-CON-01295	Carry-out post grout curtain works at Zone 2C(A_A198 to A_A247)(Consent 6b) 50	34	22-May-25	30-Jun-25	34	04-Jun-25	12-Jul-25	0%	304							
	WKCD A-D-CON-01296	Carry-out post grout curtain works at Zone 2C(A_A248 to A_A297)(Consent 6b) 50	34	16-Jul-25	23-Aug-25	34	15-Jul-25	22-Aug-25	0%	303							
	Pumping Test																
	WKCD A-D-CON-01320	Installation of pump wells(OW,DW&RW)(17nos, 3days/no/rig, 3rig) at Zone 2C 1	26	29-Jun-25	29-Jul-25	26	28-Jun-25	28-Jul-25	0%	315							
	Cost Centre E - Excavation and Lateral Support Works for Zone 2B (Stage 2)																
	Submissions and Approval																
	Design Submission and Statutory Submission																
	ELS design at zone 2B & zone 2A-1 (stage 2)																
	WKCD A-C-SUB-01200	Prepare and submit ELS design at zone 2B & zone 2A-1(stage 2)	60	05-Jul-24	02-Sep-24	238	23-Aug-24 A	18-Apr-25	0%	-96							
	WKCD A-C-SUB-01220	Review and approve submission of ELS design at zone 2B & zone 2A-1(stage 2)	28	03-Sep-24	30-Sep-24	26	18-Apr-25	13-May-25	0%	-96							
	WKCD A-C-SUB-01240	Review and approve submission of ELS design at zone 2B & zone 2A-1 (stage 2) by BD	60	01-Oct-24	29-Nov-24	60	18-Apr-25	16-Jun-25	0%	-70							
	Construction																
	Excavation, Temporary Shoring and Struts																
	Temporary Shoring																
	WKCD A-E-CON-01020	Installation of king post at Zone 2B(90nos, 3days/pile/rig, 6rigs) for Steel Platform Part 1	45	04-Jan-25	28-Feb-25	45	14-May-25	05-Jul-25	0%	-76							
WKCD A-E-CON-10200	Installation of king post at Zone 2B(62nos, 3days/pile/rig, 6rigs) for Steel Platform Part 3	0			31	07-Jul-25	11-Aug-25	0%	-76								
WKCD A-E-CON-01021	Installation of king post at Zone 2B(128nos, 3days/pile/rig, 6rigs) for Steel Platform Part 2	64	01-Mar-25	21-May-25	64	07-Jul-25	18-Sep-25	0%	-76								
Cost Centre F - Excavation and Lateral Support Works for Zone 2A-1 (Stage 2)																	
Submissions and Approval																	
Design Submission and Statutory Submission																	
ELS design at Zone 2A-1 (Stage 2)																	
WKCD A-F-SUB-01080	Review and approve submission of ELS design at zone 2B & zone 2A-1 (stage 2) by BD	60	29-Nov-24	27-Jan-25	120	17-Feb-25 A	16-Jun-25	0%	-24								
2ABC.6D.20250618_w 20-Apr-25_15:42 Page 6 of 8		<div><div><div><div></div><div></div></div><div><div></div><div></div></div><div><div></div><div></div></div></div><div><div><div>Milestone</div><div>Critical MS</div><div>Critical Bar</div></div><div><div><div>Planned Bar</div><div>Actual Work Completed</div><div>5D MS</div></div></div></div><div>CC/2023/2B/095 Three Month Rolling Programme as of 18-Apr-25</div></div>									Date 28-Mar-25	Revision 6th Draft	Checked KL	Approved			

ELS Works (Stages 1 & 2) for Integrated Basement and Underground Road in Zones 2A, 2B and 2C of West Kowloon Cultural District

Activity ID	Activity Name	6th Draft Dur	6th Draft Start	6th Draft Finish	Dur	Forecast /Actual Start	Forecast /Actual Finish	%	Total Float	2025											
										Apr		May		Jun	Jul						
										10		11		12	13						
Construction																					
King Post																					
WKCD A-F-CON-00990	Mobilize predrilling plant and equipment at Zone 2A-1	14	03-Oct-24	19-Oct-24	14	22-Apr-25	09-May-25	0%	-40												
WKCD A-F-CON-01000	Carry out predrilling work at Zone 2A-1	10	21-Oct-24	31-Oct-24	10	10-May-25	21-May-25	0%	-40												
WKCD A-F-CON-01010	Installation of king post at Zone 2A-1(31nos, 3days/pile/rig, 3rigs) For ELS	31	17-Jan-25	25-Feb-25	31	22-May-25	27-Jun-25	0%	-40												
WKCD A-F-CON-01015	Installation of king post at Zone 2A-1(31nos, 3days/pile/rig, 3rigs) For ELS	31	26-Feb-25	02-Apr-25	31	28-Jun-25	02-Aug-25	0%	-40												
Cost Centre G - Excavation and Lateral Support Works for Zone 2A-2-1 (Stage 2)																					
Submissions and Approval																					
Design Submission and Statutory Submission																					
ELS design at Zone 2A-2-1 (Stage 1)																					
WKCD A-G-SUB-01000	Prepare and submit ELS design at Zone 2A-2-1(Stage 1)	24	05-Jul-24	28-Jul-24	24	18-Apr-25	11-May-25	0%	8												
WKCD A-G-SUB-01020	Review and approve submission of ELS design at Zone 2A-2-1(Stage 1)	28	29-Jul-24	25-Aug-24	28	12-May-25	08-Jun-25	0%	8												
ELS design at Zone 2A-2-1 (Stage 2)																					
WKCD A-G-SUB-02000	Prepare and submit ELS design at Zone 2A-2-1 (Stage 2)	28	21-Nov-24	18-Dec-24	14	12-May-25	25-May-25	0%	8												
WKCD A-G-SUB-02020	Review and approve submission of ELS design at Zone 2A-2-1(Stage 2)	28	19-Dec-24	15-Jan-25	28	26-May-25	22-Jun-25	0%	8												
WKCD A-G-SUB-02060	Review and approve of ELS design at Zone 2A-2-1 (Stage 2) by BD	60	16-Jan-25	16-Mar-25	60	23-Jun-25	21-Aug-25	0%	8												
Method statement for excavation and lateral support installation at Zone 2A-2-1 (Stage 2)																					
WKCD A-G-SUB-02080	Prepare and submit method statement for excavation and lateral support installation at Zone 2A-2-1(Stage 2)	28	16-Jan-25	12-Feb-25	28	23-Jun-25	20-Jul-25	0%	8												
BD Submission																					
WKCD A-G-SUB-02160	Submit BA14 and acknowledgment from BD for king post at Zone 2A-2-1	28	02-Apr-25	29-Apr-25	28	31-May-25	27-Jun-25	0%	0												
WKCD A-G-SUB-02180	Application and obtain consent(BA8) for excavation and ELS installation at Zone 2A-2-1(Stage 2)(Consent 10)	28	03-May-25	30-May-25	28	01-Jul-25	28-Jul-25	0%	0												
Construction																					
King Post																					
WKCD A-G-CON-01030	Installation of king post at Zone 2A-2-1(50nos, 3days/pile/rig, 6rigs) for Steel Platform	25	04-Mar-25	01-Apr-25	105	23-Dec-24 A	07-May-25	0%	20												
WKCD A-G-CON-01020	Installation of king post at Zone 2A-2-1(50nos, 3days/pile/rig, 6rigs) for Steel Platform	25	03-Feb-25	03-Mar-25	105	23-Dec-24 A	07-May-25	0%	20												
WKCD A-G-CON-01000	Installation of king post at Zone 2A-2-1(39nos, 3days/pile/rig, 3rigs) for ELS	39	28-Oct-24	11-Dec-24	80	20-Feb-25 A	30-May-25	0%	0												
WKCD A-G-CON-01010	Installation of king post at Zone 2A-2-1(39nos, 3days/pile/rig, 3rigs) for ELS	39	12-Dec-24	01-Feb-25	80	20-Feb-25 A	30-May-25	0%	0												
Cost Centre H - Bored Pile Foundation for Zone 2A-2-2																					
Submissions and Approval																					
Design Submission and Statutory Submission																					
WKCD A-H-SUB-01240	Submit BA14 and acknowledgment from BD bored piling works at Zone 2A-2-2	28	20-Sep-26	17-Oct-26	28	08-Jun-25	05-Jul-25	0%	548												
Construction																					
Bored Pile Foundation 2A-2-2																					
Bored Pile Works BP28Y																					
WKCD A-H-CON-01260	Plant Setup of Oscillator for bored pile(BP28Y)	1	05-Jun-25	05-Jun-25	1	22-Apr-25	22-Apr-25	0%	434												
WKCD A-H-CON-01280	Casing Installation and Soft Excavation for bored pile(BP28Y)	21	06-Jun-25	29-Jun-25	21	23-Apr-25	19-May-25	0%	434												
WKCD A-H-CON-01300	Plant Setup of RCD for bored pile(BP28Y)	1	30-Jun-25	30-Jun-25	1	20-May-25	20-May-25	0%	434												
WKCD A-H-CON-01320	Rock Drilling of bored pile(BP28Y)	30	02-Jul-25	05-Aug-25	30	21-May-25	25-Jun-25	0%	434												
WKCD A-H-CON-01340	Koden Test, Air Lifting, Installation of Rebar Cage and Concreting(BP28Y)(Including Testing)	4	06-Aug-25	09-Aug-25	4	26-Jun-25	29-Jun-25	0%	434												
Bored Pile Works BP28X																					
WKCD A-H-CON-01380	Casing Installation and Soft Excavation for bored pile(BP28X)	21	12-Aug-25	04-Sep-25	5	14-Mar-25 A	20-Mar-25 A	100%													
WKCD A-H-CON-01400	Plant Setup of RCD for bored pile(BP28X)	1	05-Sep-25	05-Sep-25	0	20-Mar-25 A	20-Mar-25 A	100%													
WKCD A-H-CON-01420	Rock Drilling of bored pile(BP28X)	19	06-Sep-25	27-Sep-25	15	20-Mar-25 A	08-Apr-25 A	100%													
WKCD A-H-CON-01440	Koden Test, Air Lifting, Installation of Rebar Cage and Concreting(BP28X)(Including Testing)	4	29-Sep-25	03-Oct-25	8	09-Apr-25 A	17-Apr-25 A	100%													
Bored Pile Works BP29YA																					
WKCD A-H-CON-01620	Rock Drilling of bored pile(BP29YA)	30	23-Jan-26	02-Mar-26	13	08-Mar-25 A	23-Mar-25 A	100%													
WKCD A-H-CON-01640	Koden Test, Air Lifting, Installation of Rebar Cage and Concreting(BP29YA)(Including Testing)	4	03-Mar-26	06-Mar-26	14	24-Mar-25 A	10-Apr-25 A	100%													
Bored Pile Works BP30Y																					
WKCD A-H-CON-01660	Plant Setup of Oscillator for bored pile(BP30Y)	1	07-Mar-26	07-Mar-26	1	14-Apr-25 A	14-Apr-25 A	100%													
WKCD A-H-CON-01680	Casing Installation and Soft Excavation for bored pile(BP30Y)	30	09-Mar-26	16-Apr-26	4	14-Apr-25 A	22-Apr-25	100%	405												
2ABC.6D.20250618_w 20-Apr-25_15:42 Page 7 of 8											Date 28-Mar-25					Revision 6th Draft		Checked KL		Approved	
																				</	

ELS Works (Stages 1 & 2) for Integrated Basement and Underground Road in Zones 2A, 2B and 2C of West Kowloon Cultural District

Activity ID	Activity Name	6th Draft Dur	6th Draft Start	6th Draft Finish	Dur	Forecast /Actual Start	Forecast /Actual Finish	%	Total Float	2025						
										Apr		May		Jun	Jul	
										10		11		12	13	
Bored Pile Works BP30X	WKCD A-H-CON-01700	Plant Setup of RCD for bored pile(BP30Y)	1	17-Apr-26	17-Apr-26	1	22-Apr-25	22-Apr-25	0%	405						
	WKCD A-H-CON-01720	Rock Drilling of bored pile(BP30Y)	26	18-Apr-26	19-May-26	26	23-Apr-25	24-May-25	0%	405						
	WKCD A-H-CON-01740	Koden Test, Air Lifting, Installation of Rebar Cage and Concreting(BP30Y)(Including Testing)	4	20-May-26	23-May-26	4	26-May-25	29-May-25	0%	405						
	WKCD A-H-CON-01880	Interface core for bored piles(8nos, 4days/pile/rig, 1rig)	16	02-Sep-26	19-Sep-26	50	03-Apr-25 A	07-Jun-25	0%	449						
	WKCD A-H-CON-01760	Plant Setup of Oscillator for bored pile(BP30X)	1	26-May-26	26-May-26	1	30-May-25	30-May-25	0%	405						
	WKCD A-H-CON-01860	Last bored pile design strength	28	31-Jul-26	01-Sep-26	28	02-Jun-25	03-Jul-25	0%	431						
	WKCD A-H-CON-01780	Casing Installation and Soft Excavation for bored pile(BP30X)	30	27-May-26	02-Jul-26	30	02-Jun-25	05-Jul-25	0%	405						
	WKCD A-H-CON-01800	Plant Setup of RCD for bored pile(BP30X)	1	03-Jul-26	03-Jul-26	1	07-Jul-25	07-Jul-25	0%	405						
	WKCD A-H-CON-01820	Rock Drilling of bored pile(BP30X)	19	04-Jul-26	25-Jul-26	19	08-Jul-25	29-Jul-25	0%	405						
Cost Centre J & M - Site Safety and Smart Site Safety System																
General Submission																
Submission and Approval and Implementation																
WKCD A-JM-SUB-01000	Submit and update Construction Health and Safety Plan	914	05-Jul-24	04-Jan-27	904	15-Jul-24 A	04-Jan-27	0%	0							
WKCD A-JM-SUB-01100	Implementation and update of SSSS(including communication network,centralized management platform,etc.)	879	09-Aug-24	04-Jan-27	852	05-Sep-24 A	04-Jan-27	0%	0							
Cost Centre K - Environmental Management																
General Submission																
Submission and Approval and Implementation																
WKCD A-K-SUB-01020	Conduct environmental monitoring & audit and submit EM&A report to EPD	914	05-Jul-24	04-Jan-27	914	05-Jul-24 A	04-Jan-27	0%	0							
WKCD A-K-SUB-01000	Submit and update Environmental Management Plan	914	05-Jul-24	04-Jan-27	881	07-Aug-24 A	04-Jan-27	0%	0							
WKCD A-K-SUB-01040	Implementation of the EM&A programme	914	05-Jul-24	04-Jan-27	881	07-Aug-24 A	04-Jan-27	0%	0							
Cost Centre P, Q, R & S- Optional Works																
Item No.1 - Maintenance and Demolition of NSO																
Site Maintenance and Demolition of NSO																
WKCD A-P-#OW-01000	Take-over and maintenance of NSO	855	01-Aug-24	03-Dec-26	882	05-Jul-24 A	03-Dec-26	0%	0							
Item No.2 - Adoption of G/F as CA's and RSS's Site Office & Maintenance of 1/F and Demolition of NSO																
Site Maintenance and Demolition of NSO																
WKCD A-Q-#OW-01000	Take-over adoption of G/F NSO as CA and RSS's site office and maintenance of 1/F NSO	855	01-Aug-24	03-Dec-26	882	05-Jul-24 A	03-Dec-26	0%	0							
Item No.4 - Road Reinstatement Works atAustin Road West																
Road Reinstatement Works																
WKCD A-S-#OW-01000	Prepare and submit TTMS scheme for road reinstatement works at Austin Road West	14	20-Mar-25	02-Apr-25	14	17-Jun-25	30-Jun-25	0%	345							
WKCD A-S-#OW-01020	Review and approve submission of TTMS scheme for road reinstatement works at Austin Road West	28	03-Apr-25	30-Apr-25	28	01-Jul-25	28-Jul-25	0%	345							

C. Action and Limit Levels for Construction Phase

Air Quality

The Action and Limit Levels for 1-hour and 24-hour TSP for the monitoring stations are presented in following tables:

Table C-1: Action and Limit Levels for 1-hour TSP

Monitoring Station	Action Level (µg/m ³)	Limit Level (µg/m ³)
AM3A	280.4	500
AM4A	278.5	500
AM5A	275.4	500

Table C-2: Action and Limit Levels for 24-hour TSP

Monitoring Station	Action Level (µg/m ³)	Limit Level (µg/m ³)
AM3A	152.4	260
AM4A	152.6	260
AM5A	141.1	260

Noise

The Action and Limit Levels for Noise for the monitoring stations are presented in following table:

Table C-3: Action and Limit Levels for Construction Noise

Time Period & Monitoring Locations	Action Level	Limit Level
NM2A, NM3A, NM4A and NM5A		
0700-1900 hours on normal weekdays	When one valid documented complaint is received from any one of the sensitive receiver	75

Note:

*Reduce to 70dB(A) for school and 65 dB(A) during school examination period.

D. Event and Action Plan for Air Quality, Noise, Landscape and Visual Impact

Air Quality

In case the Action and Limit Levels are not complied during construction stage, the following Event and Action Plan should be followed:

Table D-1: Typical Event and Action Plan for Air Quality

Event	Action			
	ET	IEC	WKCD	Contractor
Action Level				
1. Exceedance for one sample	1. Identify source, investigate the causes of exceedance and propose remedial measures; 2. Inform IEC and WKCD; 3. Repeat measurement to confirm finding; 4. Increase monitoring frequency to daily.	1. Check monitoring data submitted by ET; 2. Check Contractor's working method.	1. Notify Contractor	1. Rectify any unacceptable practice; 2. Amend working methods if appropriate.
2. Exceedance for two or more consecutive samples	1. Identify source; 2. Inform IEC and WKCD; 3. Advise the WKCD on the effectiveness of the proposed remedial measures; 4. Repeat measurements to confirm findings; 5. Increase monitoring frequency to daily; 6. Discuss with IEC and Contractor on remedial actions required; 7. If exceedance continues, arrange meeting with IEC and WKCD; 8. If exceedance stops, cease additional monitoring.	1. Check monitoring data submitted by ET; 2. Check Contractor's working method; 3. Discuss with ET and Contractor on possible remedial measures; 4. Advise the ET on the effectiveness of the proposed remedial measures; 5. Monitor the implementation of remedial measures.	1. Confirm receipt of notification of failure in writing; 2. Notify Contractor; 3. Ensure remedial measures properly implemented.	1. Submit proposals for remedial to WKCD within three working days of notification; 2. Implement the agreed proposals; 3. Amend proposal if appropriate.

Event	Action			
	ET	IEC	WKCD	Contractor
Limit Level				
1. Exceedance for one sample	1. Identify source, investigate the causes of exceedance and propose remedial measures; 2. Inform WKCD, Contractor and EPD; 3. Repeat measurement to confirm finding; 4. Increase monitoring frequency to daily; 5. Assess effectiveness of Contractor's remedial actions and keep IEC, EPD and WKCD informed of the results.	1. Check monitoring data submitted by ET; 2. Check Contractor's working method; 3. Discuss with ET and Contractor on possible remedial measures; 4. Advise the WKCD on the effectiveness of the proposed remedial measures; 5. Monitor the implementation of remedial measures.	1. Confirm receipt of notification of failure in writing; 2. Notify Contractor; 3. Ensure remedial measures properly implemented.	1. Take immediate action to avoid further exceedance; 2. Submit proposals for remedial actions to IEC within three working days of notification; 3. Implement the agreed proposals; 4. Amend proposal if appropriate.
2. Exceedance for two or more consecutive samples	1. Notify IEC, WKCD, Contractor and EPD; 2. Identify source; 3. Repeat measurement to confirm findings; 4. Increase monitoring frequency to daily; 5. Carry out analysis of Contractor's working procedures to determine possible mitigation to be implemented; 6. Arrange meeting with IEC and WKCD to discuss the remedial actions to be taken; 7. Assess effectiveness of Contractor's remedial actions and keep IEC, EPD and WKCD informed of the results; 8. If exceedance stops, cease additional monitoring.	1. Check monitoring data submitted by ET; 2. Check Contractor's working method; 3. Discuss amongst WKCD, ET, and Contractor on the potential remedial actions; 4. Review Contractor's remedial actions whenever necessary to assure their effectiveness and advise the WKCD accordingly; 5. Monitor the implementation of remedial measures.	1. Confirm receipt of notification of failure in writing; 2. Notify Contractor; 3. In consolidation with the IEC, agree with the Contractor on the remedial measures to be implemented; 4. Ensure remedial measures properly implemented; 5. If exceedance continues, consider what portion of the work is responsible and instruct the Contractor to stop that portion of work until the exceedance is abated.	1. Take immediate action to avoid further exceedance; 2. Submit proposals for remedial actions to IEC within three working days of notification; 3. Implement the agreed proposals; 4. Resubmit proposals if problem still not under control; 5. Stop the relevant portion of works as determined by the WKCD until the exceedance is abated.

Construction Noise

In case the Action and Limit Levels are not complied during construction stage, the following Event and Action Plan should be followed:

Table D-2: Event and Action Plan for Construction Noise

Event	Action			
	ET	IEC	WKCD	Contractor
Action Level	1. Notify WKCD, IEC and Contractor; 2. Carry out investigation; 3. Report the results of investigation to the IEC, WKCD and Contractor; 4. Discuss with the IEC and Contractor on remedial measures required; 5. Increase monitoring frequency to check mitigation effectiveness.	1. Review the investigation results submitted by the ET; 2. Review the proposed remedial measures by the Contractor and advise the WKCD accordingly; 3. Advise the WKCD on the effectiveness of the proposed remedial measures.	1. Confirm receipt of notification of failure in writing; 2. Notify Contractor; 3. In consolidation with the IEC, agree with the Contractor on the remedial measures to be implemented; 4. Supervise the implementation of remedial measures.	1. Submit noise mitigation proposals to IEC and WKCD; 2. Implement noise mitigation proposals.
Limit Level	1. Inform IEC, WKCD, Contractor and EPD; 2. Repeat measurements to confirm findings; 3. Increase monitoring frequency; 4. Identify source and investigate the cause of exceedance; 5. Carry out analysis of Contractor's working procedures; 6. Discuss with the IEC, Contractor and WKCD on remedial measures required; 7. Assess effectiveness of Contractor's remedial actions and keep IEC, EPD and WKCD informed of the results; 8. If exceedance stops, cease additional monitoring.	1. Discuss amongst WKCD, ET, and Contractor on the potential remedial actions; 2. Review Contractor's remedial actions whenever necessary to assure their effectiveness and advise the WKCD accordingly.	1. Confirm receipt of notification of failure in writing; 2. Notify Contractor; 3. In consolidation with the IEC, agree with the Contractor on the remedial measures to be implemented; 4. Supervise the implementation of remedial measures; 5. If exceedance continues, consider stopping the Contractor to continue working on that portion of work which causes the exceedance until the exceedance is abated.	1. Take immediate action to avoid further exceedance; 2. Submit proposals for remedial actions to IEC and WKCD within 3 working days of notification; 3. Implement the agreed proposals; 4. Submit further proposal if problem still not under control; 5. Stop the relevant portion of works as instructed by the WKCD until the exceedance is abated.

Landscape and Visual Impact

In case of non-compliance of landscape and visual impacts, procedures in accordance with the Event and Action Plan should be followed:

Table D-3: Event and Action Plan for Landscape and Visual Impact

Event	Action			
	Action	Event	Action	Event
Design Check	1. Design check to make sure the design complies with all the proposed mitigation measures in the EIA report; 2. Prepare and submit report.	1. Check report submitted by ET; 2. Recommend remedial design if necessary.	1. Undertake remedial design if necessary.	-
Non-conformity on one occasion	1. Identify source of non-conformity; 2. Report to IEC and WKCD;A; 3. Discuss remedial actions with IEC, WKCD;A and Contractor; 4. Monitor remedial actions until rectification has been completed.	1. Check and verify source of non-conformity; 2. Discuss remedial actions with ET and Contractor; 3. Advise WKCD;A on effectiveness of proposed remedial actions; 4. Check implementation of remedial actions.	1. Notify Contractor; 2. Ensure remedial actions are properly implemented.	1. Amend working method as necessary; 2. Rectify damage and undertake necessary replacement and remedial actions.
Repeated non-conformity	1. Identify source of non-conformity; 2. Report to IEC and WKCD;A; 3. Increase monitoring frequency; 4. Discuss remedial actions with IEC, WKCD;A and Contractor; 5. Monitor remedial actions until rectification has been completed; 6. If non-conformity rectified, reduce monitoring frequency back to normal.	1. Check and verify source of non-conformity; 2. Check Contractor's working method; 3. Discuss remedial actions with ET and Contractor; 4. Advise WKCD;A on effectiveness of proposed remedial actions; 5. Supervise implementation of remedial actions.	1. Notify Contractor; 2. Ensure remedial actions are properly implemented.	1. Amend working method as necessary; 2. Rectify damage and undertake necessary replacement and remedial actions.

E. Monitoring Schedule

Notes:
AM3A - Northeast corner of West Kowloon Station's station box (G/F)
AM4A - Southeast corner of West Kowloon Station's station box (G/F)
AM5A - North of West Kowloon Station's station box (G/F)
NM2A - The Arch – Sun Tower (G/F)
NM3A - Xiqu Centre (G/F)
NM4A - Next to Tsim Sha Tsui Fire Station (G/F)
NM5A - Pedestrian road (G/F) outside West Kowloon Station

April 2025 (Hong Kong)

Sun	Mon	Tue	Wed	Thu	Fri	Sat
30	31	1	2 <div>Landscape & Visual inspection Zones 2A, 2B & 2C</div>	3 <div>AM3A,AM4A,AM5A - 24-hr TSP, 1-hr TSP X 3 NM2A,NM3A,NM4A,NM5A - Noise Impact Monitoring</div>	4 <div>● Tomb Sweeping Day</div>	5
6	7	8	9 <div>AM3A,AM4A,AM5A - 24-hr TSP, 1-hr TSP X 3 NM2A,NM3A,NM4A,NM5A - Noise Impact Monitoring</div>	10	11	12
13	14	15 <div>AM3A,AM4A,AM5A - 24-hr TSP, 1-hr TSP X 3 NM2A,NM3A,NM4A,NM5A - Noise Impact Monitoring</div>	16 <div>Landscape & Visual inspection Zones 2A, 2B & 2C</div>	17 <div>AM3A,AM4A,AM5A - 24-hr TSP, 1-hr TSP X 3 NM2A,NM3A,NM4A,NM5A - Noise Impact Monitoring</div>	18 <div>● Good Friday</div>	19 <div>● Holy Saturday</div>
20	21 <div>● Easter Monday</div>	22	23 <div>AM3A,AM4A,AM5A - 24-hr TSP, 1-hr TSP X 3 NM2A,NM3A,NM4A,NM5A - Noise Impact Monitoring</div>	24	25	26 <div>AM3A,AM4A,AM5A - 24-hr TSP, 1-hr TSP X 3 NM2A,NM3A,NM4A,NM5A - Noise Impact Monitoring</div>
27	28	29	30	1 <div>● Labour Day</div>	2	3

Notes:
AM3A - Northeast corner of West Kowloon Station's station box (G/F)
AM4A - Southeast corner of West Kowloon Station's station box (G/F)
AM5A - North of West Kowloon Station's station box (G/F)
NM2A - The Arch – Sun Tower (G/F)
NM3A - Xiqu Centre (G/F)
NM4A - Next to Tsim Sha Tsui Fire Station (G/F)
NM5A - Pedestrian road (G/F) outside West Kowloon Station

May 2025 (Hong Kong)

Sun	Mon	Tue	Wed	Thu	Fri	Sat
27	28	29	30	1 ● Labour Day	2 AM3A,AM4A,AM5A - 24-hr TSP, 1-hr TSP X 3 NM2A,NM3A,NM4A,NM5A - Noise Impact Monitoring	3
4	5 ● Buddha's Birthday	6	7 Landscape & Visual inspection Zones 2A, 2B & 2C	8 AM3A,AM4A,AM5A - 24-hr TSP, 1-hr TSP X 3 NM2A,NM3A,NM4A,NM5A - Noise Impact Monitoring	9	10
11	12	13	14 AM3A,AM4A,AM5A - 24-hr TSP, 1-hr TSP X 3 NM2A,NM3A,NM4A,NM5A - Noise Impact Monitoring	15	16	17
18	19	20 AM3A,AM4A,AM5A - 24-hr TSP, 1-hr TSP X 3 NM2A,NM3A,NM4A,NM5A - Noise Impact Monitoring	21 Landscape & Visual inspection Zones 2A, 2B & 2C	22	23	24
25	26 AM3A,AM4A,AM5A - 24-hr TSP, 1-hr TSP X 3 NM2A,NM3A,NM4A,NM5A - Noise Impact Monitoring	27	28 AM3A,AM4A,AM5A - 24-hr TSP, 1-hr TSP X 3 NM2A,NM3A,NM4A,NM5A - Noise Impact Monitoring	29	30	31 ● Dragon Boat Festival

F. Calibration Certifications



INTERNATIONAL
ACCREDITATION
SERVICE®

CERTIFICATE OF ACCREDITATION

This is to attest that

AQUALITY TESTCONSULT LIMITED

11A&B, KAI FONG GARDEN, PING CHE ROAD
FANLING, HONG KONG

Calibration Laboratory CL-207

has met the requirements of AC204, *IAS Accreditation Criteria for Calibration Laboratories*, and has demonstrated compliance with ISO/IEC Standard 17025:2017, *General requirements for the competence of testing and calibration laboratories*. This organization is accredited to provide the services specified in the scope of accreditation.

Effective Date February 19, 2024



A handwritten signature in black ink, reading "Raj Nathan".

President

Visit www.iasonline.org for current accreditation information.

SCOPE OF ACCREDITATION

International Accreditation Service, Inc.

3060 Saturn Street, Suite 100, Brea, California 92821, U.S.A. | www.iasonline.org

AQUALITY TESTCONSULT LIMITED

Contact Name Lee Mei Yee, Julia

Contact Phone +852-56138988

Accredited to ISO/IEC 17025:2017

Effective Date February 19, 2024

CALIBRATION AND MEASUREMENT CAPABILITY (CMC)*

MEASURED QUANTITY or DEVICE TYPE CALIBRATED	RANGE	UNCERTAINTY ^{1,2} (±)	CALIBRATION PROCEDURE AND/OR STANDARD EQUIPMENT USED
<i>Dimensional</i>			
Caliper -Vernier, Dial & Electronic ³	0 mm to 300 mm	30 µm	Checker by Direct method (Based on BS 887:1982, BS 887:2008)
Steel Ruler ³	1 mm to 1000 mm	280 µm	Reference Steel Rule by comparison method (Based on BS 4372:1968)
Dial Indicator/Gauge (Plunger) ³	0 mm to 50 mm	8 µm	Reference micrometer head by comparison method (Based on BS 907:2008)
Feeler Gauge ³	0.01 mm to 1 mm	8 µm	Reference Dial Gauge by Direct method (Based on BS 957: 2008)
Measuring tape ³	0 m to 5 m	1200 µm	Reference steel ruler by comparison method (Based on BS 4035:1966)
Engineering Square ³	Length: 0 mm to 160 mm	20 µm	Reference engineering square and Feeler Gauge by Direct Method (Based on BS 939:2007)
Slump cone ³	Diameter: 0 mm to 200 mm Thickness: ≥1.5 mm Height: 0 mm to 300 mm	560 µm 70 µm 560 µm	Reference Caliper & Reference Steel ruler by direct measurement (Verification in accordance with in-house method for the dimensional requirements as specified CS1:1990 Vol.1 A4; CS1: 2010 Vol. 1, A5) (BS EN 12350-2: 2009 Cl. 4.1 BS EN 12350-1: 2019 Cl. 4.1.7)

* If information in this CMC is presented in non-SI units, the conversion factors stated in NIST Special Publication 811 "Guide for the Use of the International System of Units (SI)" apply.

SCOPE OF ACCREDITATION

International Accreditation Service, Inc.

3060 Saturn Street, Suite 100, Brea, California 92821, U.S.A. | www.iasonline.org

MEASURED QUANTITY or DEVICE TYPE CALIBRATED	RANGE	UNCERTAINTY ^{1,2} (±)	CALIBRATION PROCEDURE AND/OR STANDARD EQUIPMENT USED
Tamping rod ³	Diameter: 0 mm to 16 mm Length: 600 mm	50 µm 290 µm	Reference steel ruler & Reference Caliper by direct measurement (Verification in accordance with in-house method for the dimensional requirements as specified CS1:1990 Vol.1 A5; CS1: 2010 Vol. 1, A6) (BS EN 12350-2: 2009 Cl. 4.2 ,BS EN 12350-1: 2019 Cl. 4.1.8)
Cube mould ³	(Max dimensions 150 mm per side) Dimension Flatness Perpendicularity Parallelism	 50 µm 10 µm 10 µm 50 µm	Reference Caliper, straight edge & feeler gauge by direct measurement. (Verification in accordance with in-house method for the dimensional requirements as specified in BS1881: Part 108:1983; CS1:1990 Vol1, A21; CS1:2010 Vol 1, A25; BS EN 12390-1:2000 Cl. 5.2.4, BS EN 12390-1: 2012 Cl. 5.2.4, BS EN 12390-1: 2021 Cl. 5.2.2)
Compacting Bar ³	Ramming Face: 25 mm Length: 380 mm Weight: 1.8 kg	100 µm 560 µm 1 g	Reference Caliper, Steel ruler & Weighing Balance by direct measurement. (Verification in accordance with in-house method for the dimensional & mass requirements as specified in BS 1881: Part 105: 1984 Cl 3.3; CS1: 1990 Vol 2, E3; CS1: 2010 Vol 1 A10; BS EN 12390-2: 2000 Cl 3.3; BS EN 12350-1: 2019 Cl. 4.1.8)
Covermeter	20 mm to 103 mm	2.9 mm	Reference concrete block (Verification in accordance with in-house method for the dimensional requirements as specified in BS 1881-204:1988 Cl.6.4- Method C)
Flow table ³	Mass 15 kg to 17 kg Dimension 1 mm up to 71 cm	12 g 600 µm	Weighing Balance, Reference caliper & Reference steel ruler by direct measurement (Verification in accordance with in-house method for the

SCOPE OF ACCREDITATION

International Accreditation Service, Inc.

3060 Saturn Street, Suite 100, Brea, California 92821, U.S.A. | www.iasonline.org

MEASURED QUANTITY or DEVICE TYPE CALIBRATED	RANGE	UNCERTAINTY ^{1,2} (±)	CALIBRATION PROCEDURE AND/OR STANDARD EQUIPMENT USED
			dimensional requirements as specified in BS 1881- Part 105: 1984)
Test Sieve ³	4 mm to 50 mm	50 µm	Reference Caliper by direct measurement as per BS 410 : 1986
Elongation Gauge ³	Gap between Pins of Gauge 10 mm to 100 mm	0.29 mm	Reference Caliper by direct measurement (Verification in accordance with in-house method for the dimensional requirements as specified in BS 812- Part 1:1975; BS 812- Part 105.2: 1990)
Flakiness Gauge ³	Length of Slot of Gauge 4.9 mm to 33.9 mm	0.06 mm	Reference Caliper by direct measurement ((Verification in accordance with in-house method for the dimensional requirements as specified in BS 812- Part 1:1975; BS 812- Part105.1:1985; BS 812- Part105.1:1989)
Riffle Box ³	Width 6 mm to 100 mm	0.06 mm	Reference Caliper by direct measurement (Verification in accordance with in-house method for the dimensional requirements as specified in BS 812- Part 1:1975)
Mechanical			
Force Measuring Machine ³ (Compression Mode)	1 kN to 3000 kN	0.4 %	Reference Load cell by direct measurement (Based on BS 1610: Part 1:1985; BS 1610: Part 1:1992; BS EN ISO 12390-4:2000 Annex B; BS EN 12390-4: 2019; BS EN ISO 7500-1:2004, BS EN ISO 7500-1: 2015, BS EN ISO 7500-1: 2018)
Laser Dust Meter ³	Dust particles 0.1 mg/m ³ to 3 mg/m ³ 3 mg/m ³ to 8 mg/m ³	0.006 mg/m ³ 0.39 mg/m ³	By comparison method by using reference laser dust meter (Based on ISO 12103-1:2016)
Rebound Hammer ³	80 unit (hardness)	1.6 rebound count	Reference Rebound count by comparison method (Based on BS1881: Part 202:1986; BS EN 12504-2:2001; BS EN

SCOPE OF ACCREDITATION

International Accreditation Service, Inc.

3060 Saturn Street, Suite 100, Brea, California 92821, U.S.A. | www.iasonline.org

MEASURED QUANTITY or DEVICE TYPE CALIBRATED	RANGE	UNCERTAINTY ^{1,2} (±)	CALIBRATION PROCEDURE AND/OR STANDARD EQUIPMENT USED
			12504-2:2012; BS EN 12504-2:2021)
Mass (F2 class and coarser)	1 g 2 g 5 g 10 g 20 g 50 g 100 g 200 g 500 g 1 kg 2 kg 5 kg 10 kg 20 kg 50 kg	0.7 mg 0.7 mg 0.7 mg 0.7 mg 0.7 mg 0.7 mg 0.7 mg 0.7 mg 0.03 g 0.03 g 0.03 g 0.06 g 3.06 g 3.06 g 6 g	Standard Weight E2/ F1 Class & Weighing Balances by comparison (ABBA) method (Based on OIML-R-111)
Weighing Scale & Balance ³	0 g to 200 g 200 g to 5 kg 5 kg to 30 kg 30 kg to 50 kg	0.32 mg 12 mg 0.75 g 3.1 g	Standard weight of E2/F1 Grade by direct measurement (Based on OIML-R-111)
Volumetric Glassware	1 mL to 100 mL 100 mL to 1000 mL	0.004 mL 0.09 mL	Standard weight E2 Class, Weighing Balances & Distilled water by gravimetric method (Based on BS 1792: 1982, BS 1797: 1987)
Thermal			
Digital/Liquid in Glass Thermometers & RTD/ Thermocouples with or without Indicators	15 °C to 55 °C 55 °C to 95 °C	0.4 °C 0.7 °C	Water Baths, Reference Sensor and Indicator by Comparison Method (Based on OIML R133)
Curing Tank ³	(Calibration at 20 °C and at 27 °C @ 30 min) 20 °C Temperature distribution 27 °C Temperature distribution Efficiency of circulation	 0.4 °C 0.4 °C 5 s	Reference Temperature datalogger by Mapping Method & Reference Stop Watch (Verification in accordance with in-house method for the Temp & Time requirements as specified in BS1881-111:1983, CS1:1990 Vol 1 App A24, CS1:2010 Vol 1 App A28, BE EN 12390-2:2000, BS EN 12390-2: 2019)
Oven/Furnace ³	40.0 °C to 180.0 °C 200.0 °C to 1300 °C	1.5 °C 6 °C	Reference Thermocouple with Indicator By Mapping or Single sensor method (AS 2853:1986)

SCOPE OF ACCREDITATION

International Accreditation Service, Inc.

3060 Saturn Street, Suite 100, Brea, California 92821, U.S.A. | www.iasonline.org

MEASURED QUANTITY or DEVICE TYPE CALIBRATED	RANGE	UNCERTAINTY ^{1,2} (±)	CALIBRATION PROCEDURE AND/OR STANDARD EQUIPMENT USED
Water bath ³	15 °C to 95 °C	0.2 °C	Reference Temperature datalogger by Mapping Method (Based on AS 2853:1986)
Time and Frequency			
Stop Watch/Timer ³	0 s to 3600 s 0 s to 21600 s (6 hours) 0 s to 86400 s (24 hours)	0.2 s 0.6 s 0.61 s	Reference stop watch by Direct Method (NIST 960-12 Cl. 4.A.2)
Grout Flow Cone ³	7 s to 9 s	0.2 s	Reference stop watch by direct method (Based on ASTM C939-10 Cl.9)

¹The uncertainty covered by the Calibration and Measurement Capability (CMC) is expressed as the expanded uncertainty having a coverage probability of approximately 95 %. It is the smallest measurement uncertainty that a laboratory can achieve within its scope of accreditation when performing calibrations of a best existing device. The measurement uncertainty reported on a calibration certificate may be greater than that provided in the CMC due to the behavior of the calibration item and other factors that may contribute to the uncertainty of a specific calibration.

²When uncertainty is stated in relative terms (such as percent, a multiplier expressed as a decimal fraction or in scientific notation), it is in relation to instrument reading or instrument output, as appropriate, unless otherwise indicated.

³Also available as site calibration. Note that actual measurement uncertainties achievable at a customer's site can normally be expected to be larger than the uncertainties listed on this Scope of Accreditation

FAQ / Information

Mutual Recognition Arrangements (MRA) / Multilateral Recognition Arrangements (MLA)

Mutual Recognition Arrangement (MRA) Partners for HOKLAS ^

Every effort is made to promote acceptance of test data from accredited laboratories, both internationally and locally. HKAS has concluded mutual recognition arrangements with accreditation bodies listed below by being one of the signatories of the [International Laboratory Accreditation Cooperation Mutual Recognition Arrangement \(ILAC MRA\)](#) and the [Asia Pacific Accreditation Cooperation Mutual Recognition Arrangement \(APAC MRA\)](#) for testing, calibration, medical testing, Proficiency Testing Providers (PTP) and Reference Material Producers (RMP). Click [here](#) to view the up-to-date signatories of ILAC and [here](#) to access the up-to-date signatories of APAC.

Visitors checking the names, logos and accreditation symbols shown on an endorsed certificate or report should note that some of our MRA partners may have their names, logos or accreditation symbols changed recently and test reports or certificates endorsed by displaying their old accreditation symbols may still be valid during the change-over period. For details, please visit their websites or contact them directly.

» [Mutual Recognition Arrangement \(MRA\) Partners for HOKLAS](#)




HKAS MRA partners will recognise HOKLAS endorsed test certificates as having the same technical validity as certificates endorsed by their respective schemes.

Multilateral Recognition Arrangements (MLA) for HKCAS v

Mutual Recognition Arrangement (MRA) Partners for HKIAS v

 back

Hong Kong Laboratory Accreditation Scheme (HOKLAS) - Mutual Recognition Arrangement (MRA) Partners

Economy	Logo	Name of Partner	URL	Test Area
United States of America		AIHA Laboratory Accreditation Programs, LLC (AIHA-LAP, LLC)	http://www.aihaaccreditedlabs.org/	Non-medical Testing
United States of America		American Association for Laboratory Accreditation (A2LA)	http://www.a2la.org	Calibration, Medical Testing, Non-medical Testing, Proficiency Testing Provider, Reference Material Producer
United States of America		ANSI National Accreditation Board (ANAB)	http://www.anab.org/	Calibration, Medical Testing, Non-medical Testing, Proficiency Testing Provider, Reference Material Producer
United States of America		International Accreditation Service Inc. (IAS)	http://www.iasonline.org/	Calibration, Medical Testing, Non-medical Testing
United States of America		National Voluntary Laboratory Accreditation Program (NVLAP)	http://www.nist.gov/nvlap	Calibration, Non-medical Testing



東恒測試顧問有限公司

AQUALITY TESTCONSULT LIMITED

香港新界粉嶺坪輦路啟芳園11A&11B號

No. 11A&B, KAI FONG GARDEN, PING CHE ROAD, FANLING, NEW TERRITORIES, HONG KONG

TEL : 852-3582-9589 FAX : 852-2674-1177 EMAIL : cal.aqtl@gmail.com WEBSITE: www.aqtlgroup.com

CERTIFICATE OF CALIBRATION

Report Number : 240818MCA-162F
 Date of Report : 22-Aug-24
 Page Number : 1 of 3
 Customer * : Apex Testing & Certification Ltd.
 Customer Address* : Unit D6A, 10/F, TML Tower, 3 Hoi Shing Road, Tsuen Wan, N.T., HK
 Customers Ref. * : A005

Item Under Calibration (IUC)*

Equipment No. : N/A
 Manufacturer : Sibata Scientific Technology Ltd
 Model No. : LD-3B
 Serial No. : 276004
 Scale Division : 0.001 mg/m³
 Range : 0.001 to 1 mg/m³
 Condition of Item : Normal

Date Item Received : 18-Aug-24
 Date Calibrated : 18-Aug-24
 Calibration Location : AQuality Calibration Lab.
 Date of Next Calibration : 17-Aug-25
 Calibrated By : Jessica Liu

Test Environment

Ambient Temperature : 25.8 °C to 30.3 °C
 Relative Humidity : 82 % to 88 %

Calibration Results

Reference True Reading (mg/m ³)	Average IUC Reading (mg/m ³)	Correction (mg/m ³)	Error of IUC Reading (%)	Coverage Factor K
0.176	0.177	-0.001	0.3%	2.0
4.832	4.873	-0.041	0.8%	2.0
8.143	8.074	0.069	0.9%	2.0

Remarks

- :
 1. * Denotes information supplied by customer.
 3. The results relate only to the items calibrated.
 3. The results apply to the items as received.
 4. Correction = Average of (Ref reading - IUC reading)
 5. The technical requirement of laser dust meter. +/- 30% error for the particles concentration.

Approved by: _____

LEE Mei Yee, Julia
 Managing Director

The results shown in this certificate are metrologically traceable to the International System of Units (SI) or recognised measurement standards.

The certificate shall not be reproduced except in full without approval of the laboratory.



東恒測試顧問有限公司

AQUALITY TESTCONSULT LIMITED

香港新界粉嶺坪輦路啟芳園11A&11B號

No. 11A&11B, KAI FONG GARDEN, PING CHE ROAD, FANLING, NEW TERRITORIES, HONG KONG

TEL : 852-3582-9589 FAX : 852-2674-1177 EMAIL : cal.aqtl@gmail.com WEBSITE: www.aqtlgroup.com

CERTIFICATE OF CALIBRATION

Report Number : 240818MCA-162F
Date of Report : 22-Aug-24
Page Number : 3 of 3
Customer * : Apex Testing & Certification Ltd.
Customers Ref. * : A005

Details of Calibration

1. The calibration was performed in accordance with AQuality Testconsult Procedure Number ENV-L-003 (in-house method), by comparison with the laboratory's reference equipment which have traceable international standards of measurement.
3. The item under calibration (IUC) was allowed to stabilize in the laboratory for 0.35 hour before commencement of calibration.
3. A set of readings were made at each calibration concentration. The values quoted in the results are the average of each set of readings.
4. The values given in this calibration certificate only relate to the values measured at the time of calibration. Any uncertainties quoted do not include allowance for the capability of any other laboratory to repeat the measurement. The uncertainty quoted relate only to item at time of calibration. AQuality Testconsult Limited is not liable for any loss or damage resulting from the use of this equipment.
5. The identification, calibration certificate numbers for the reference equipment used were as follows :

<u>Equipment Number</u>	<u>Certificate Number</u>	<u>Description</u>
CH-LDM-1	HBW202401001	粉尘测试仪

6. Copies of the Calibration certificates of the reference equipment used in this calibration may be obtained from AQuality Testconsult Limited, if necessary.

- End of Report -

The results shown in this certificate are metrologically traceable to the International System of Units (SI) or recognised measurement standards.

The certificate shall not be reproduced except in full without approval of the laboratory.



東恒測試顧問有限公司

AQUALITY TESTCONSULT LIMITED

香港新界粉嶺坪輦路啟芳園11A&11B號

No. 11A&11B, KAI FONG GARDEN, PING CHE ROAD, FANLING, N.T., HONG KONG

TEL : 852-3582-9589

FAX : 852-2674-1177

EMAIL : cal.aqtl@gmail.com

WEBSITE: www.aqtlgroup.com

CERTIFICATE OF CALIBRATION

Apex Testing & Certification Ltd.	Test Report No.	240818MCA-162F
Unit D6A, 10/F, TML Tower, 3 Hoi Shing Road, Tsuen Wan, N.T., HK	Date of Issue	22-Aug-24
	Date of Testing	18-Aug-24
	Page	1 of 1

Item for Calibration

Description	: Laser Dust Monitor
Manufacturer	: Sibata Scientific Technology Ltd
Model No.	: LD-3B
Serial No.	: 276004

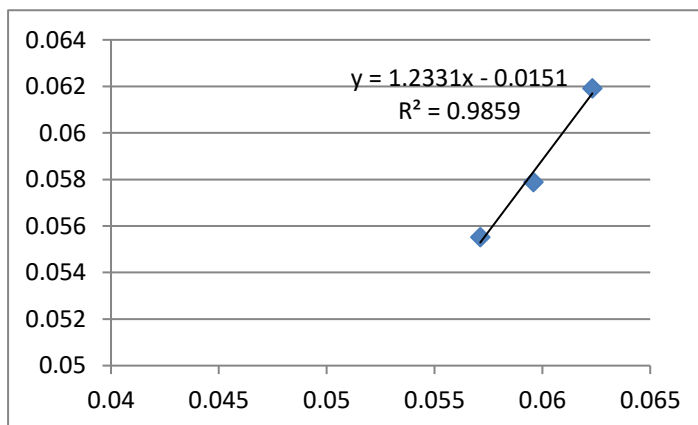
Standard Equipment

Description	: High Volume Sampler / Calibration Orifice
Manufacturer	: Tisch Environmental, Inc.
Model No.	: TE-5170 / TE-5025A
Serial No.	: 3476 / 4088
Last Calibration	: 17-AUG-24 / 7-NOV-23

Date	Time	Mean Temp (°C)	Mean Pressure (hPa)	Concentration Standard Equipment (mg/m ³)	Concentration Calibrated Equipment (mg/m ³)
18-Aug-24	19:00	28.1	1006.1	0.0623	0.0619
18-Aug-24	20:05	28.1	1006.1	0.0571	0.0555
18-Aug-24	21:10	28.1	1006.1	0.0596	0.0579

By Linear Regression of Y or X

Slope	: 1.2331
Correlation Coefficient	: 0.9859
K-Factor	: 1.0216
Validity of Calibration	: 17-Aug-25



Recorded by : Jessica Liu Signature: Jessica Liu Date: 18-Aug-24

Checked by : S Tang Signature: S Tang Date: 18-Aug-24



東恒測試顧問有限公司

AQUALITY TESTCONSULT LIMITED

香港新界粉嶺坪輦路啟芳園11A&11B號

No. 11A&B, KAI FONG GARDEN, PING CHE ROAD, FANLING, NEW TERRITORIES, HONG KONG

TEL : 852-3582-9589 FAX : 852-2674-1177 EMAIL : cal.aqtl@gmail.com WEBSITE: www.aqtlgroup.com

CERTIFICATE OF CALIBRATION

Report Number : 240818MCA-163F
 Date of Report : 22-Aug-24
 Page Number : 1 of 2
 Customer * : Apex Testing & Certification Ltd.
 Customer Address* : Unit D6A, 10/F, TML Tower, 3 Hoi Shing Road, Tsuen Wan, N.T., HK
 Customers Ref. * : A005

Item Under Calibration (IUC)*

Equipment No. : N/A
 Manufacturer : Sibata Scientific Technology Ltd
 Model No. : LD-3B
 Serial No. : 336338
 Scale Division : 0.001 mg/m³
 Range : 0.001 to 1 mg/m³
 Condition of Item : Normal

Date Item Received : 18-Aug-24
 Date Calibrated : 18-Aug-24
 Calibration Location : AQuality Calibration Lab.
 Date of Next Calibration : 17-Aug-25
 Calibrated By : Jessica Liu

Test Environment

Ambient Temperature : 25.8 °C to 30.3 °C
 Relative Humidity : 82 % to 88 %

Calibration Results

Reference True Reading (mg/m ³)	Average IUC Reading (mg/m ³)	Correction (mg/m ³)	Error of IUC Reading (%)	Coverage Factor K
0.176	0.160	0.017	9.4%	2.0
4.832	4.776	0.057	1.2%	2.0
8.143	8.265	-0.122	1.5%	2.0

Remarks

- :
 1. * Denotes information supplied by customer.
 2. The results relate only to the items calibrated.
 3. The results apply to the items as received.
 4. Correction = Average of (Ref reading - IUC reading)
 5. The technical requirement of laser dust meter. +/- 20% error for the particles concentration.

Approved by: _____

LEE Mei Yee, Julia
 Managing Director

The results shown in this certificate are metrologically traceable to the International System of Units (SI) or recognised measurement standards.

The certificate shall not be reproduced except in full without approval of the laboratory.



東恒測試顧問有限公司

AQUALITY TESTCONSULT LIMITED

香港新界粉嶺坪輦路啟芳園11A&11B號

No. 11A&11B, KAI FONG GARDEN, PING CHE ROAD, FANLING, NEW TERRITORIES, HONG KONG

TEL : 852-3582-9589 FAX : 852-2674-1177 EMAIL : cal.aqtl@gmail.com WEBSITE: www.aqtlgroup.com

CERTIFICATE OF CALIBRATION

Report Number : 240818MCA-163F
Date of Report : 22-Aug-24
Page Number : 2 of 2
Customer * : Apex Testing & Certification Ltd.
Customers Ref. * : A005

Details of Calibration

1. The calibration was performed in accordance with AQuality Testconsult Procedure Number ENV-L-003 (in-house method), by comparison with the laboratory's reference equipment which have traceable international standards of measurement.
2. The item under calibration (IUC) was allowed to stabilize in the laboratory for 0.25 hour before commencement of calibration.
3. A set of readings were made at each calibration concentration. The values quoted in the results are the average of each set of readings.
4. The values given in this calibration certificate only relate to the values measured at the time of calibration. Any uncertainties quoted do not include allowance for the capability of any other laboratory to repeat the measurement. The uncertainty quoted relate only to item at time of calibration. AQuality Testconsult Limited is not liable for any loss or damage resulting from the use of this equipment.
5. The identification, calibration certificate numbers for the reference equipment used were as follows :

<u>Equipment Number</u>	<u>Certificate Number</u>	<u>Description</u>
CH-LDM-1	HBW202401001	粉尘测试仪

6. Copies of the Calibration certificates of the reference equipment used in this calibration may be obtained from AQuality Testconsult Limited, if necessary.

- End of Report -

The results shown in this certificate are metrologically traceable to the International System of Units (SI) or recognised measurement standards.

The certificate shall not be reproduced except in full without approval of the laboratory.



東恒測試顧問有限公司

AQUALITY TESTCONSULT LIMITED

香港新界粉嶺坪輦路啟芳園11A&11B號

No. 11A&11B, KAI FONG GARDEN, PING CHE ROAD, FANLING, N.T., HONG KONG

TEL : 852-3582-9589

FAX : 852-2674-1177

EMAIL : cal.aqtl@gmail.com

WEBSITE: www.aqtlgroup.com

CERTIFICATE OF CALIBRATION

Apex Testing & Certification Ltd. Unit D6A, 10/F, TML Tower, 3 Hoi Shing Road, Tsuen Wan, N.T., HK	Test Report No.	240818MCA-163F
	Date of Issue	22-Aug-24
	Date of Testing	18-Aug-24
	Page	1 of 1

Item for Calibration

Description	: Laser Dust Monitor
Manufacturer	: Sibata Scientific Technology Ltd
Model No.	: LD-3B
Serial No.	: 336338

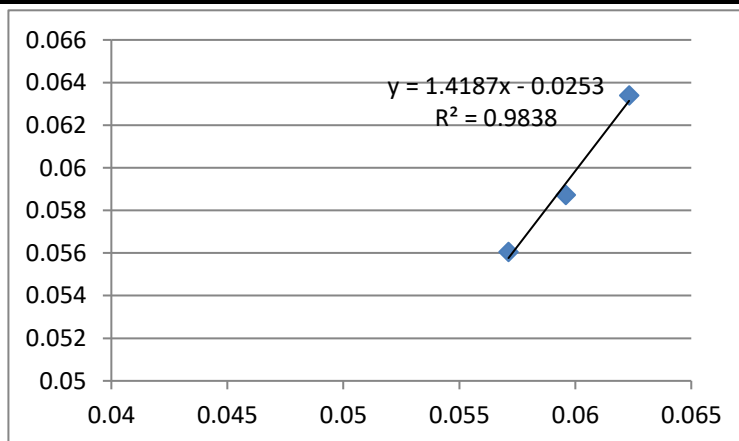
Standard Equipment



Description	: High Volume Sampler / Calibration Orifice
Manufacturer	: Tisch Environmental, Inc.
Model No.	: TE-5170 / TE-5025A
Serial No.	: 3476 / 4088
Last Calibration	: 17-AUG-24 / 7-NOV-23

Date	Time	Mean Temp (°C)	Mean Pressure (hPa)	Concentration Standard Equipment (mg/m3)	Concentration Calibrated Equipment (mg/m3)
18-Aug-24	19:00	28.1	1006.1	0.0623	0.0634
18-Aug-24	20:05	28.1	1006.1	0.0571	0.0561
18-Aug-24	21:10	28.1	1006.1	0.0596	0.0587

By Linear Regression of Y or X

Slope	: 1.4187
Correlation Coefficient	: 0.9838
K-Factor	: 1.0056
Validity of Calibration	: 17-Aug-25



Recorded by	: Jessica Liu	Signature: 	Date: 18-Aug-24
Checked by	: S Tang	Signature: 	Date: 18-Aug-24



東恒測試顧問有限公司

AQUALITY TESTCONSULT LIMITED

香港新界粉嶺坪輦路啟芳園11A&11B號

No. 11A&B, KAI FONG GARDEN, PING CHE ROAD, FANLING, NEW TERRITORIES, HONG KONG

TEL : 852-3582-9589 FAX : 852-2674-1177 EMAIL : cal.aqtl@gmail.com WEBSITE: www.aqtlgroup.com

CERTIFICATE OF CALIBRATION

Report Number : 240818MCA-161F
 Date of Report : 22-Aug-24
 Page Number : 1 of 2
 Customer * : Apex Testing & Certification Ltd.
 Customer Address* : Unit D6A, 10/F, TML Tower, 3 Hoi Shing Road, Tsuen Wan, N.T., HK
 Customers Ref. * : A005

Item Under Calibration (IUC)*

Equipment No. : N/A
 Manufacturer : Sibata Scientific Technology Ltd
 Model No. : LD-3B
 Serial No. : 476672
 Scale Division : 0.001 mg/m³
 Range : 0.001 to 1 mg/m³
 Condition of Item : Normal

Date Item Received : 18-Aug-24
 Date Calibrated : 18-Aug-24
 Calibration Location : AQuality Calibration Lab.
 Date of Next Calibration : 17-Aug-25
 Calibrated By : Jessica Liu

Test Environment

Ambient Temperature : 25.8 °C to 30.3 °C
 Relative Humidity : 82 % to 88 %

Calibration Results

Reference True Reading (mg/m ³)	Average IUC Reading (mg/m ³)	Correction (mg/m ³)	Error of IUC Reading (%)	Coverage Factor K
0.176	0.174	0.003	1.4%	2.0
4.832	4.706	0.126	2.6%	2.0
8.143	8.245	-0.102	1.3%	2.0

Remarks

- :
- * Denotes information supplied by customer.
 - The results relate only to the items calibrated.
 - The results apply to the items as received.
 - Correction = Average of (Ref reading - IUC reading)
 - The technical requirement of laser dust meter. +/- 20% error for the particles concentration.

Approved by: _____

LEE Mei Yee, Julia
 Managing Director

The results shown in this certificate are metrologically traceable to the International System of Units (SI) or recognised measurement standards.

The certificate shall not be reproduced except in full without approval of the laboratory.



東恒測試顧問有限公司

AQUALITY TESTCONSULT LIMITED

香港新界粉嶺坪輦路啟芳園11A&11B號

No. 11A&11B, KAI FONG GARDEN, PING CHE ROAD, FANLING, NEW TERRITORIES, HONG KONG

TEL : 852-3582-9589 FAX : 852-2674-1177 EMAIL : cal.aqtl@gmail.com WEBSITE: www.aqtlgroup.com

CERTIFICATE OF CALIBRATION

Report Number : 240818MCA-161F
Date of Report : 22-Aug-24
Page Number : 2 of 2
Customer * : Apex Testing & Certification Ltd.
Customers Ref. * : A005

Details of Calibration

1. The calibration was performed in accordance with AQuality Testconsult Procedure Number ENV-L-003 (in-house method), by comparison with the laboratory's reference equipment which have traceable international standards of measurement.
2. The item under calibration (IUC) was allowed to stabilize in the laboratory for 0.25 hour before commencement of calibration.
3. A set of readings were made at each calibration concentration. The values quoted in the results are the average of each set of readings.
4. The values given in this calibration certificate only relate to the values measured at the time of calibration. Any uncertainties quoted do not include allowance for the capability of any other laboratory to repeat the measurement. The uncertainty quoted relate only to item at time of calibration. AQuality Testconsult Limited is not liable for any loss or damage resulting from the use of this equipment.
5. The identification, calibration certificate numbers for the reference equipment used were as follows :

<u>Equipment Number</u>	<u>Certificate Number</u>	<u>Description</u>
CH-LDM-1	HBW202401001	粉尘测试仪

6. Copies of the Calibration certificates of the reference equipment used in this calibration may be obtained from AQuality Testconsult Limited, if necessary.

- End of Report -

The results shown in this certificate are metrologically traceable to the International System of Units (SI) or recognised measurement standards.

The certificate shall not be reproduced except in full without approval of the laboratory.



東恒測試顧問有限公司

AQUALITY TESTCONSULT LIMITED

香港新界粉嶺坪輦路啟芳園11A&11B號

No. 11A&11B, KAI FONG GARDEN, PING CHE ROAD, FANLING, N.T., HONG KONG

TEL : 852-3582-9589

FAX : 852-2674-1177

EMAIL : cal.aqtl@gmail.com

WEBSITE: www.aqtlgroup.com

CERTIFICATE OF CALIBRATION

Apex Testing & Certification Ltd. Unit D6A, 10/F, TML Tower, 3 Hoi Shing Road, Tsuen Wan, N.T., HK	Test Report No.	240818MCA-161F
	Date of Issue	22-Aug-24
	Date of Testing	18-Aug-24
	Page	1 of 1

Item for Calibration

Description	: Laser Dust Monitor
Manufacturer	: Sibata Scientific Technology Ltd
Model No.	: LD-3B
Serial No.	: 476672

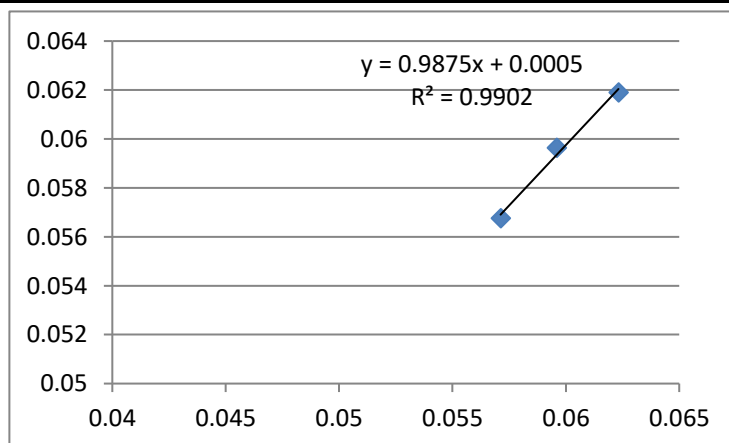
Standard Equipment

Description	: High Volume Sampler / Calibration Orifice
Manufacturer	: Tisch Environmental, Inc.
Model No.	: TE-5170 / TE-5025A
Serial No.	: 3476 / 4088
Last Calibration	: 17-AUG-24 / 7-NOV-23

Date	Time	Mean Temp (°C)	Mean Pressure (hPa)	Concentration Standard Equipment (mg/m3)	Concentration Calibrated Equipment (mg/m3)
18-Aug-24	19:00	28.1	1006.1	0.0623	0.0619
18-Aug-24	20:05	28.1	1006.1	0.0571	0.0568
18-Aug-24	21:10	28.1	1006.1	0.0596	0.0596

By Linear Regression of Y or X

Slope	: 0.9875
Correlation Coefficient	: 0.9902
K-Factor	: 1.0042
Validity of Calibration	: 17-Aug-25



Recorded by : Jessica Liu

Signature: Jessica

Date: 18-Aug-24

Checked by : S Tang

Signature: S Tang

Date: 18-Aug-24



TE-5170 Calibration Worksheet

Site Information

Location: AM3A Zones 2A at West
Site ID: Kowloon Cultural Date: 18-Mar-25
Sampler: TE-5170 Serial No: 4340 Tech: CS Tang

Site Conditions

Barometric Pressure (in Hg): 30.19 Corrected Pressure (mm Hg): 767
Temperature (deg F): 63 Temperature (deg K): 290
Average Press. (in Hg): 30.19 Corrected Average (mm Hg): 767
Average Temp. (deg F): 63 Average Temp. (deg K): 290

Calibration Orifice

Make: Tisch Qstd Slope: 2.12356
Model: TE-5025A Qstd Intercept: -0.05931
Serial#: 4088 Date Certified: 15-Oct-24

Calibration Information

Plate or Test #	H2O (in)	Qstd (m3/min)	I (chart)	IC (corrected)	Linear Regression
1	12.70	1.736	53.0	53.96	Slope: 32.8530
2	10.50	1.581	48.0	48.87	Intercept: -2.7045
3	7.40	1.332	41.0	41.74	Corr. Coeff: 0.9969
4	4.70	1.067	33.0	33.60	
5	2.80	0.830	23.0	23.42	# of Observations: 5

Calculations

$$Qstd = 1/m[\text{Sqrt}(H_2O(Pa/Pstd)(Tstd/Ta))-b]$$
$$IC = I[\text{Sqrt}(Pa/Pstd)(Tstd/Ta)]$$

Qstd = standard flow rate

IC = corrected chart response

I = actual chart response

m = calibrator Qstd slope

b = calibrator Qstd intercept

Ta = actual temperature during calibration (deg K)

Pa = actual pressure during calibration (mm Hg)

Tstd = 298 deg K

Pstd = 760 mm Hg

For subsequent calculation of sampler flow:

$$1/m((I)[\text{Sqrt}(298/Tav)(Pav/760)]-b)$$

m = sampler slope

b = sampler intercept

I = chart response

Tav = daily average temperature

Pav = daily average pressure

Average I (chart): 40
Average Flow Calculation m3/min
1.309466267
Average Flow Calculation in CFM
46.23725387
Sample Time (Hrs): 1.0
Total Flow in m3/min
78.56797599
Total Flow in CFM
2774.235232

NOTE: Ensure calibration orifice has been certified within 12 months of use



TE-5170 Calibration Worksheet

Site Information

Location: AM4A Zones 2A at West
Site ID: Kowloon Cultural Date: 18-Mar-25
Sampler: TE-5170 Serial No: 3998 Tech: CS Tang

Site Conditions

Barometric Pressure (in Hg): 30.19 Corrected Pressure (mm Hg): 767
Temperature (deg F): 63 Temperature (deg K): 290
Average Press. (in Hg): 30.19 Corrected Average (mm Hg): 767
Average Temp. (deg F): 63 Average Temp. (deg K): 290

Calibration Orifice

Make: Tisch Qstd Slope: 2.12356
Model: TE-5025A Qstd Intercept: -0.05931
Serial#: 4088 Date Certified: 15-Oct-24

Calibration Information

Plate or Test #	H2O (in)	Qstd (m3/min)	I (chart)	IC (corrected)	Linear Regression
1	12.50	1.723	53.0	53.96	Slope: 31.3498
2	10.70	1.596	48.0	48.87	Intercept: -0.4907
3	7.70	1.358	41.0	41.74	Corr. Coeff: 0.9974
4	4.50	1.045	33.0	33.60	
5	2.50	0.786	23.0	23.42	# of Observations: 5

Calculations

$Qstd = 1/m[\text{Sqrt}(H_2O(Pa/Pstd)(Tstd/Ta))-b]$
 $IC = I[\text{Sqrt}(Pa/Pstd)(Tstd/Ta)]$

Qstd = standard flow rate
IC = corrected chart response
I = actual chart response

m = calibrator Qstd slope
b = calibrator Qstd intercept
Ta = actual temperature during calibration (deg K)
Pa = actual pressure during calibration (mm Hg)
Tstd = 298 deg K
Pstd = 760 mm Hg

For subsequent calculation of sampler flow:
 $1/m((I)[\text{Sqrt}(298/Tav)(Pav/760)]-b)$

m = sampler slope
b = sampler intercept
I = chart response
Tav = daily average temperature
Pav = daily average pressure

Average I (chart): 40
Average Flow Calculation m3/min
1.301635232
Average Flow Calculation in CFM
45.96074003
Sample Time (Hrs): 1.0
Total Flow in m3/min
78.09811391
Total Flow in CFM
2757.644402

NOTE: Ensure calibration orifice has been certified within 12 months of use



TE-5170 Calibration Worksheet

Site Information

Location: AM5A Zones 2A at West
Site ID: Kowloon Cultural Date: 18-Mar-25
Sampler: TE-5170 Serial No: 4344 Tech: CS Tang

Site Conditions

Barometric Pressure (in Hg): 30.19 Corrected Pressure (mm Hg): 767
Temperature (deg F): 63 Temperature (deg K): 290
Average Press. (in Hg): 30.19 Corrected Average (mm Hg): 767
Average Temp. (deg F): 63 Average Temp. (deg K): 290

Calibration Orifice

Make: Tisch Qstd Slope: 2.12356
Model: TE-5025A Qstd Intercept: -0.05931
Serial#: 4088 Date Certified: 15-Oct-24

Calibration Information

Plate or Test #	H2O (in)	Qstd (m3/min)	I (chart)	IC (corrected)	Linear Regression
1	12.80	1.743	53.0	53.96	Slope: 31.5650
2	10.50	1.581	48.0	48.87	Intercept: -0.7349
3	7.40	1.332	41.0	41.74	Corr. Coeff: 0.9970
4	4.50	1.045	33.0	33.60	
5	2.60	0.801	23.0	23.42	# of Observations: 5

Calculations

$Qstd = 1/m[\text{Sqrt}(H_2O(Pa/Pstd)(Tstd/Ta))-b]$
 $IC = I[\text{Sqrt}(Pa/Pstd)(Tstd/Ta)]$

Qstd = standard flow rate
IC = corrected chart response
I = actual chart response

m = calibrator Qstd slope
b = calibrator Qstd intercept
Ta = actual temperature during calibration (deg K)
Pa = actual pressure during calibration (mm Hg)
Tstd = 298 deg K
Pstd = 760 mm Hg

For subsequent calculation of sampler flow:
 $1/m((I)[\text{Sqrt}(298/Tav)(Pav/760)]-b)$

m = sampler slope
b = sampler intercept
I = chart response
Tav = daily average temperature
Pav = daily average pressure

Average I (chart): 40
Average Flow Calculation m3/min
1.300501818
Average Flow Calculation in CFM
45.92071921
Sample Time (Hrs): 1.0
Total Flow in m3/min
78.0301091
Total Flow in CFM
2755.243152

NOTE: Ensure calibration orifice has been certified within 12 months of use



Certificate of Calibration

Calibration Certification Information

Cal. Date: October 15, 2024	Rootsmeter S/N: 438320	Ta: 294 °K
Operator: Jim Tisch		Pa: 752.1 mm Hg
Calibration Model #: TE-5025A	Calibrator S/N: 4088	

Run	Vol. Init (m3)	Vol. Final (m3)	ΔVol. (m3)	ΔTime (min)	ΔP (mm Hg)	ΔH (in H2O)
1	1	2	1	1.4330	3.2	2.00
2	3	4	1	1.0260	6.4	4.00
3	5	6	1	0.9190	7.9	5.00
4	7	8	1	0.8740	8.8	5.50
5	9	10	1	0.7230	12.7	8.00

Data Tabulation

Vstd (m3)	Qstd (x-axis)	$\sqrt{\Delta H \left(\frac{Pa}{Pstd} \right) \left(\frac{Tstd}{Ta} \right)}$ (y-axis)	Va	Qa (x-axis)	$\sqrt{\Delta H \left(\frac{Ta}{Pa} \right)}$ (y-axis)
0.9988	0.6970	1.4164	0.9957	0.6949	0.8842
0.9945	0.9693	2.0031	0.9915	0.9664	1.2505
0.9925	1.0800	2.2395	0.9895	1.0767	1.3980
0.9913	1.1342	2.3488	0.9883	1.1308	1.4663
0.9861	1.3639	2.8328	0.9831	1.3598	1.7684
QSTD	m=	2.12356	QA	m=	1.32974
	b=	-0.05931		b=	-0.03702
	r=	0.99996		r=	0.99996

Calculations

Vstd= $\Delta Vol((Pa-\Delta P)/Pstd)(Tstd/Ta)$	Va= $\Delta Vol((Pa-\Delta P)/Pa)$
Qstd= $Vstd/\Delta Time$	Qa= $Va/\Delta Time$
For subsequent flow rate calculations:	
Qstd= $1/m \left(\left(\sqrt{\Delta H \left(\frac{Pa}{Pstd} \right) \left(\frac{Tstd}{Ta} \right)} \right) - b \right)$	Qa= $1/m \left(\left(\sqrt{\Delta H \left(\frac{Ta}{Pa} \right)} \right) - b \right)$

Standard Conditions
Tstd: 298.15 °K

Pstd: 760 mm Hg

Key
ΔH: calibrator manometer reading (in H2O)

ΔP: rootsmeter manometer reading (mm Hg)

Ta: actual absolute temperature (°K)

Pa: actual barometric pressure (mm Hg)

b: intercept

m: slope

RECALIBRATION

US EPA recommends annual recalibration per 1998 40 Code of Federal Regulations Part 50 to 51, Appendix B to Part 50, Reference Method for the Determination of Suspended Particulate Matter in the Atmosphere, 9.2.17, page 30



校准证书

CALIBRATION CERTIFICATE

证书编号
Certificate No.

SXE202411475

第 1 页, 共 4 页
Page of

客户名称

上峰检测认证有限公司

Name of the Customer

联络信息

香港荃湾海盛路3号TML广场10楼D6A室

Contact Information

计量器具名称

声校准器

Description

型号/规格

QC-10

Model/Type

制造厂

QUEST

Manufacturer

出厂编号

QI9010183

Serial No.

设备管理编号

Equipment No.

接收日期

2024 年 09 月 06 日

Receipt on

Y M D

结论

符合JJG 176-2022 (1级) 技术要求

Conclusion

Comply with JJG 176-2022(for Class 1)

校准日期

2024 年 09 月 11 日

Calibration on

Y M D

发布日期

2024 年 09 月 11 日

Issue on

Y M D

批准

Authorized by

杨德俊

杨德俊

核验

Reviewed by

李广智

李广智

校准

Calibrated by

何卓斌

何卓斌

证书专用章
Stamp



扫一扫查真伪

本中心地址: 中国广州市广园中路松柏东街30号

邮政编码: 510405

电话: (8620)86594172 传真: (8620)86590743 投诉电话: (8620)36611242 E-mail: scm@scm.com.cn

Add: No.30, Songbai East Street, Guangyuan Middle Road, Guangzhou, Guangdong, China

Post Code: 510405 Tel: (8620)86594172 Fax: (8620)86590743 Complaint Tel: (8620)36611242

证书真伪查询: www.scm.com.cn; cert.scm.com.cn Certificate AuthenticityIdentify: www.scm.com.cn; cert.scm.com.cn



华南国家计量测试中心
广东省计量科学研究院

SOUTH CHINA NATIONAL CENTER OF METROLOGY
GUANGDONG INSTITUTE OF METROLOGY



中国认可
国际互认
校准
CALIBRATION
CNAS L0730

说 明

证书编号 SXE202411475

Certificate No.

DIRECTIONS

第 2 页, 共 4 页

Page of

1. 本中心是国家市场监督管理总局在华南地区设立的国家法定计量检定机构, 本中心的质量管理体系符合 ISO/IEC 17025:2017 标准的要求。

This laboratory is the National Legal Metrological Verification Institution in southern China set up by the State Administration for Market Regulation. The quality system is in accordance with ISO/IEC 17025:2017.

2. 本中心所出具的数据均可溯源至国家计量基准和/或国际单位制(SI)。

All data issued by this laboratory are traceable to national primary standards and/or International System of Units (SI).

3. 校准地点、环境条件:

Location and environmental conditions of the calibration:

地点 声学/振动实验室 Acoustics/Vibration
Location Lab.

温度 $(25 \pm 1) ^\circ\text{C}$
Temperature

相对湿度 $(30 \sim 40) \%$
R.H.

4. 本次校准的技术依据:

Reference documents for the calibration:

JJG 176-2022 声校准器检定规程 V.R. of Sound Calibrators

5. 本次校准所使用的主要计量标准器具:

Major standards of measurement used in the calibration:

设备名称/型号规格/测量范围
Name of Equipment
/Model/Type/Range

编号
Serial No.

证书号/有效期/溯源单位
Certificate No./Due Date
/Traceability to

计量特性
Metrological
Characteristic

动态信号分析仪
Dynamical Signal Analyzer
/3560C (3110模块) /0.1
Hz~200 kHz

2392397

SXE202400567
/2025-04-17
/本中心

电压: $U_{\text{rel}}=0.2\%$, 频率: $U_{\text{rel}}=0.002\%$ ($k=2$)
Voltage: $U_{\text{rel}}=0.2\%$, Frequency: $U_{\text{rel}}=0.002\%$ ($k=2$)

工作标准传声器
Working standard microphone
/4190/20 Hz~20 kHz

2383233

SXE202400278
/2025-03-04
/本中心

20 Hz~4 kHz, $U=0.20\text{dB}$
5 kHz~20 kHz, $U=0.50\text{dB}$
($k=2$)

声校准器
Sound Level Calibrator
/4231/94 dB, 114 dB

2730392

SXE202400209
/2025-02-17
/本中心

1 级
Class 1

注: 1. 本证书校准结果只与受校准仪器有关。The results relate only to the items calibrated.

Note: 2. 未经本机构书面批准, 不得部分复制此证书。This certificate shall not be reproduced except in full, without the written approval of our laboratory.

3. “客户名称”、“联络信息”由委托方提供, “制造厂”、“型号规格”、“出厂编号”以及“设备编号”为仪器上标注, 委托方对上面内容如有异议, 须在收到证书后二十个工作日内提出。

The information Name of the Customer and Contact Information are provided by client, and the Manufacturer, Model/Type, Serial No. and Equipment No. are marked on the items. Client shall submit any objection within 20 working days after receiving the certificate for the information above.



校准结果 RESULTS OF CALIBRATION

证书编号 SXE202411475
Certificate No.

原始记录号 SXE202411475
Record No.

第 3 页, 共 4 页
Page of

1 外观: 符合要求

Apparent inspection: Pass

2 声压级: 见表1

Sound Pressure Level: Shown in table 1

表1 Table 1

标称频率/Hz	规定声压级/dB	测得的声压级/dB	测得的声压级与 规定声压级之差的 绝对值/dB	接受限/dB	结论
Nominal Frequency	Specified sound pressure level	Measured sound pressure level	absolute value of Error	Acceptance limit	Conclusion
1000	114	114.07	0.07	0.25	符合要求(Pass)

3 频率: 见表2

Frequency: Shown in table 2

表2 Table 2

规定频率/Hz	标称声压级/dB	测得的频率/Hz	测得的频率与 规定频率相对误差 的绝对值/%	接受限/%	结论
Specified frequency	Nominal sound pressure level	Measured frequency	absolute value of Error	Acceptance limit	Conclusion
1000	114	1001.52	0.152	0.7	符合要求(Pass)

4 总失真+噪声: 见表3

Total distortion + noise: Shown in table 3

表3 Table 3

规定频率/Hz	标称声压级/dB	总失真+噪声/%	接受限/%	结论
Specified frequency	Nominal sound pressure level	Total Distortion+ noise	Acceptance limit	Conclusion
1000	114	0.2	2.5	符合要求(Pass)



校准结果 RESULTS OF CALIBRATION

证书编号 SXE202411475
Certificate No.

原始记录号 SXE202411475
Record No.

第 4 页, 共 4 页
Page of

说明:

Note:

1 测量结果扩展不确定度:

Expanded uncertainty of measurement results:

声压级: $U=0.15$ dB, 频率: $U_{rel}=0.1\%$, 总失真+噪声: $U=0.4\%$, 包含因子: $k=2$

Sound Pressure Level, Frequency, Total distortion + noise, Coverage factor

2 本证书中给出的扩展不确定度依据JJF1059.1-2012《测量不确定度评定与表示》评定, 由合成标准不确定度乘以包含概率约为95%时对应的包含因子 k 得到。

The expanded uncertainty given in this certificate is evaluated according to JJF 1059.1-2012 "Evaluation and Expression of Uncertainty in Measurement", which is obtained by multiplying the combined standard uncertainty by the coverage factor k corresponding to the coverage probability of about 95%.

3 校准结果符合性判定依据JJF 1094-2002《测量仪器特性评定》之5.3.1和JJG 176-2005《声校准器检定规程》。

Decision rules of conformity are JJF 1094-2002 *Evaluation of the Characteristics of Measuring Instruments* (5.3.1) and JJG 176-2005 *V.R. of Sound Calibrators*.

4 结论: 被校准仪器校准结果符合 JJG 176-2005 (1级)全部后续项目技术要求。

Conclusion: The data of instrument calibrated comply with the technical characteristics of all subsequent items in JJG 176-2005 (for Class 1).

5 该仪器的溯源日期为本证书的“校准日期”, 按照所依据技术文件的规定, 建议复校时间间隔不超过1年。更换重要部件、维修或对仪器性能有怀疑时, 应及时校准。

The traceability date of this instrument is the "Calibration Date" on this certificate, According to the demand of reference document, next calibration is proposed within 1 year. In case of replacement of important parts, maintenance or doubt on the performance of the instrument, it shall be calibrated in time.

6 校准活动中对测量结果有影响的条件:

Conditions under which the calibrations were made that have an influence on the measurement results

温度 (Temperature): $(25\pm 1)^\circ\text{C}$

湿度 (Humidity): $(30\sim 40)\%RH$

静压 (Static pressure): $(100.0\sim 101.0)$ kPa



中国认可
国际互认
校准
CALIBRATION
CNAS L5102

华测计量检测有限公司

CTI MEASUREMENT AND TESTING CO., LTD.

校准证书

Calibration Certificate

证书编号

C2501141610001

Certificate No.

第1页共7页

Page of

委托单位

上峰检测认证有限公司

Customer

委托单位地址

香港荃湾海盛路3号TML广场10楼D6A室

Address

器具名称

声级计

Name of instrument

型号规格

AWA5661

Model

制造商

杭州爱华仪器有限公司

Manufacturer

出厂编号

341483

Serial No.

管理编号

Management No.

接收日期

2025/01/15

Received date

校准日期

2025/01/20

Calibration date

发布日期

2025/01/20

Issue date

建议下次校准日期

2026/01/19

Next calibration date



批准

Approved by

曾财萍

曾财萍

审核

Inspected by

刘然

刘然

校准

Calibrated by

张栩

张栩

总部地址：广东省深圳市宝安区西乡街道铁岗社区桃花源科技创新园B、C栋

Headquarter address: Building B and C, Taohuayuan Sci-Tech Innovation Park, Tiegang Community, Xixiang Sub-district, Bao'an District, Shenzhen, Guangdong, China

实验室地址：广东省深圳市宝安区西乡街道铁岗社区桃花源科技创新园B、C栋

Laboratory address: Building B and C, Taohuayuan Sci-Tech Innovation Park, Tiegang Community, Xixiang Sub-district, Bao'an District, Shenzhen, Guangdong, China

邮编 Post code: 518101

电话 Tel.: 86-755-33682045

电子邮箱 E-mail: calibration@cti-cert.com

说明

Directions

证书编号 C2501141610001
Certificate No.

第 2 页 共 7 页
Page of

1. 本证书校准结果均可溯源至国际单位制 (SI) 单位。

The results are traceable to International System of Units(SI).

2. 证书未盖本公司证书/报告章及骑缝章无效。未经本公司书面批准, 不得部分复制此证书。

Any certificate is deemed to be invalid without both the certificate/report seal and its across-page seal. This certificate shall not be copied partly without the written approval.

3. 本证书校准结果只与受校准仪器有关。如证书中的英文内容与中文内容有差异, 以中文为准。

The results relate only to the items calibrated. In case of any discrepancy between the English version and Chinese version of the certificate(if generated), the Chinese version shall prevail.

4. 本次校准的技术依据:

Reference documents for the calibration

JJG 188-2017 声级计检定规程

5. 校准地点、环境条件:

Place and environment condition during calibration

地点: 本实验室力学室(6)

Place

温度: 21.2°C

Temperature

相对湿度: 41%

R.H.



计量溯源性声明

6. 本次校准所使用的主要计量标准器具:

Main measurement standards used in the calibration

名称/型号规格	编号	测量范围	准确度等级/最大允许误差/不确定度	证书号/溯源机构	有效期
Name/Model	Serial No.	Measurement range	Accuracy class/Maximum permissible error/Uncertainty	Certificate No./Traceability to	Due date
消音箱 AWA188	080312	10Hz~20kHz (20~130) dB	$U=0.8\text{dB}, k=2$	JL2411712691 深圳市计量质量检测研究院	2025/09/09
测试声源(扬声器) AWA5511A	090677	20Hz~20kHz	最大声压级: $U=0.6\text{dB}, k=2$ 声源稳定性: $U=0.6\text{dB}, k=2$ 总失真: $U_{\text{rel}}=2.7\%, k=2$ 频率响应: $U=0.6\text{dB}, k=2$	SXE202401131 广东省计量科学研究院	2025/07/16
信号发生器 AWA1650	089943	0.5Hz~20kHz	电压: $U_{\text{rel}}=0.2\%, k=2$ 频率: $U_{\text{rel}}=0.1\%, k=2$	SXE202401156 广东省计量科学研究院	2025/07/18
测量放大器 AWA5810D	089909	4Hz~20kHz	灵敏度: $U=0.04\text{dB}, k=2$ 频率计权: $U=0.2\text{dB}, k=2$ 线性计权: 4Hz~10Hz: $U=0.11\text{dB}, k=2$ 10Hz~20kHz: $U=0.04\text{dB}, k=2$	SXE202483068 广东省计量科学研究院	2025/07/22
声校准器 4231	3014336	94dB~114dB	1级	SXE202411381 广东省计量科学研究院	2025/07/16

说明

Directions

证书编号 C2501141610001
Certificate No.

第 3 页 共 7 页
Page of

名称/型号规格	编号	测量范围	准确度等级/最大允许误差/不确定度	证书号/溯源机构	有效期
Name/Model	Serial No.	Measurement range	Accuracy class/Maximum permissible error/Uncertainty	Certificate No./Traceability to	Due date
有源耦合腔 AWA6153S+	2006409	10Hz~400kHz	声压级: $U=0.2\text{dB},k=2$ 失真度: $U=0.2\%,k=2$	SXE202483069 广东省计量科学研究院	2026/07/22
声频功率放大器 AWA5871	080649	/	$U=0.03\text{dB},k=2$	SXE202401155 广东省计量科学研究院	2025/07/18
实验室标准传声器 4180	3055317	10Hz~25000Hz	$U=(0.05\sim0.12)\text{dB},k=2$	LSsx2024-05614 中国计量科学研究院	2025/05/15

校准结果

Results of calibration

证书编号 C2501141610001
Certificate No.

第 4 页 共 7 页
Page of

1. 外观及工作正常性检查
Appearance and function check
正常 Normal

2. 指示声级调整 (1000HZ)

声级计频率计权	声校准器频率	声校准器标准值	调校前声级计示值	调校后声级计示值	接受限	结论
	(Hz)	(dB)	(dB)	(dB)	(dB)	Pass/Fail
A	1000	94	93.9	/	93.7 ~ 94.3	Pass

3. 频率计权的声信号实验 (频率: 1000Hz/A频率计权)

声压级标准值	声压级指示值	接受限	结论
(dB)	(dB)	(dB)	Pass/Fail
44	44.5	43.2 ~ 44.8	Pass
54	53.9	53.2 ~ 54.8	Pass
64	63.8	63.2 ~ 64.8	Pass
74	73.8	73.2 ~ 74.8	Pass
84	83.8	83.2 ~ 84.8	Pass
94	93.7	93.2 ~ 94.8	Pass
104	103.8	103.2 ~ 104.8	Pass
114	114.2	113.2 ~ 114.8	Pass

4. 本机自生噪音

测试类型	频率计权	实测值 (dB)
声信号	A	34.8
	A	34.2
电信号	C	40.2
	Z	42.5

5. 级线性 (1dB ~ 10dB内变化): 起始点指示声级

频率	测量项目	90 dB 实测值	接受限	结论
(Hz)	-----	(dB)	(dB)	Pass/Fail
1000	起始点以上每间隔10dB最大偏差	+0.1	± 0.3	Pass
	起始点以下每间隔10dB最大偏差	+0.2	± 0.3	Pass
	距上限5dB内每隔1dB最大偏差	0.0	± 0.3	Pass
	距下限5dB内每隔1dB最大偏差	+0.2	± 0.3	Pass
8000	起始点以上每间隔10dB最大偏差	+0.1	± 0.3	Pass
	起始点以下每间隔10dB最大偏差	+0.3	± 0.3	Pass
	距上限5dB内每隔1dB最大偏差	0.0	± 0.3	Pass
	距下限5dB内每隔1dB最大偏差	+0.2	± 0.3	Pass

校准结果

Results of calibration

证书编号 C2501141610001
Certificate No.

第 5 页 共 7 页
Page of

6. 频率计权

频率 (Hz)	A计权标准值 (dB)	声压级指示值 (dB)	接受限 (dB)	结论 Pass/Fail
20	-50.5	-50.6	-48.5 ~ -52.5	Pass
31.5	-39.4	-39.8	-37.9 ~ -40.9	Pass
63	-26.2	-26.5	-25.2 ~ -27.2	Pass
125	-16.1	-16.6	-15.1 ~ -17.1	Pass
250	-8.6	-8.8	-7.6 ~ -9.6	Pass
500	-3.2	-3.6	-2.2 ~ -4.2	Pass
1000	0.0	0.0	+0.7 ~ -0.7	Pass
2000	+1.2	+1.2	+2.2 ~ +0.2	Pass
4000	+1.0	+1.1	+2.0 ~ 0.0	Pass
8000	-1.1	-1.2	+0.4 ~ -3.6	Pass
16000	-6.6	-6.9	-4.1 ~ -22.6	Pass
20000	-9.3	-10.9	-6.3 ~ -∞	Pass

频率 (Hz)	C计权标准值 (dB)	声压级指示值 (dB)	接受限 (dB)	结论 Pass/Fail
20	-6.2	-6.0	-4.2 ~ -8.2	Pass
31.5	-3.0	-3.2	-1.5 ~ -4.5	Pass
63	-0.8	-0.9	+0.2 ~ -1.8	Pass
125	-0.2	-0.2	+0.8 ~ -1.2	Pass
250	0.0	0.0	+1.0 ~ -1.0	Pass
500	0.0	0.0	+1.0 ~ -1.0	Pass
1000	0.0	0.0	+0.7 ~ -0.7	Pass
2000	-0.2	-0.1	+0.8 ~ -1.2	Pass
4000	-0.8	-0.9	+0.2 ~ -1.8	Pass
8000	-3.0	-3.2	-1.5 ~ -4.5	Pass
16000	-8.5	-9.2	-6.0 ~ -24.5	Pass
20000	-11.2	-11.6	-8.2 ~ -∞	Pass

校准结果

Results of calibration

证书编号 C2501141610001
Certificate No.

第 6 页 共 7 页
Page of

频率 (Hz)	Z计权标准值 (dB)	声压级指示值 (dB)	接受限 (dB)	结论 Pass/Fail
20	0.0	-0.1	+2.0 ~ -2.0	Pass
31.5	0.0	0.0	+1.5 ~ -1.5	Pass
63	0.0	0.0	+1.5 ~ -1.5	Pass
125	0.0	0.0	+1.0 ~ -1.0	Pass
250	0.0	0.0	+1.0 ~ -1.0	Pass
500	0.0	0.0	+1.0 ~ -1.0	Pass
1000	0.0	0.0	+0.7 ~ -0.7	Pass
2000	0.0	0.0	+1.0 ~ -1.0	Pass
4000	0.0	0.0	+1.0 ~ -1.0	Pass
8000	0.0	-0.2	+1.5 ~ -2.5	Pass
16000	0.0	-0.3	+2.5 ~ -16.0	Pass
20000	0.0	-0.2	+3.0 ~ -∞	Pass

7. 1kHz处的频率计权

A计权参考声级 (dB)	C频率计权相对A频率计权的偏差 (dB)	Z频率计权相对A频率计权的偏差 (dB)	结论 Pass/Fail	接受限 (dB)
94	-0.1	0.0	Pass	± 0.2

8. F和S时间计权

衰减速率 (dB/s)	实测值 (dB/s)	接受限 (dB/s)	结论 Pass/Fail
快 (F) 计权	32.2	31.0 ~ 38.5	Pass
慢 (S) 计权	4.9	3.6 ~ 5.1	Pass

9. 猝发音响应 (A计权)

猝发音持续时间 (ms)	(LAFmax-LA)标准值 (dB)	(LAFmax-LA)指示值 (dB)	接受限 (dB)	结论 Pass/Fail
200	-1.0	-1.0	-0.5 ~ -1.5	Pass
2	-18.0	-18.2	-17.0 ~ -18.5	Pass
0.25	-27.0	-27.1	-26.0 ~ -30.0	Pass
猝发音持续时间 (ms)	(LASmax-LA)标准值 (dB)	(LSFmax-LA)指示值 (dB)	接受限(dB)	结论 Pass/Fail
200	-7.4	-7.5	-6.9 ~ -7.9	Pass
2	-27.0	-27.0	-26.0 ~ -30.0	Pass

校准结果

Results of calibration



第 7 页 共 7 页

Page of

证书编号 C2501141610001

Certificate No.

注：仪器配传声器型号：AWA14425，传声器编号：H-41633

本次校准结果的扩展不确定度为：

Expanded uncertainty of measurement:

声信号：20Hz~200Hz, $U=0.5$ dB, $k=2$; 250Hz~400Hz, $U=0.4$ dB, $k=2$; 500Hz~1250Hz, $U=0.4$ dB, $k=2$; 1600Hz~10000Hz, $U=0.6$ dB, $k=2$; 12.5kHz~20kHz, $U=1.0$ dB;

正弦电信号：(0~140) dB, (20~20000) Hz, $U=0.3$ dB, $k=2$;猝发音电信号：(0~140) dB, (1000~8000) Hz, (0.25~1000)ms $U=0.3$ dB, $k=2$;时间计权 F 和 S: F:(25~40)dB/s, $U=3.2$ dB/s, $k=2$; S:(1~10)dB/s, $U=0.3$ dB/s, $k=2$ 。

备注：

Notes

1. 依据JJF1059.1-2012测量不确定度评定与表示。

According to JJF1059.1-2012 Evaluation and Expression of Uncertainty in Measurement.

2. 校准项目符合1级技术要求。

The calibrated measurand are accord with class 1 technical specifications.

以下空白

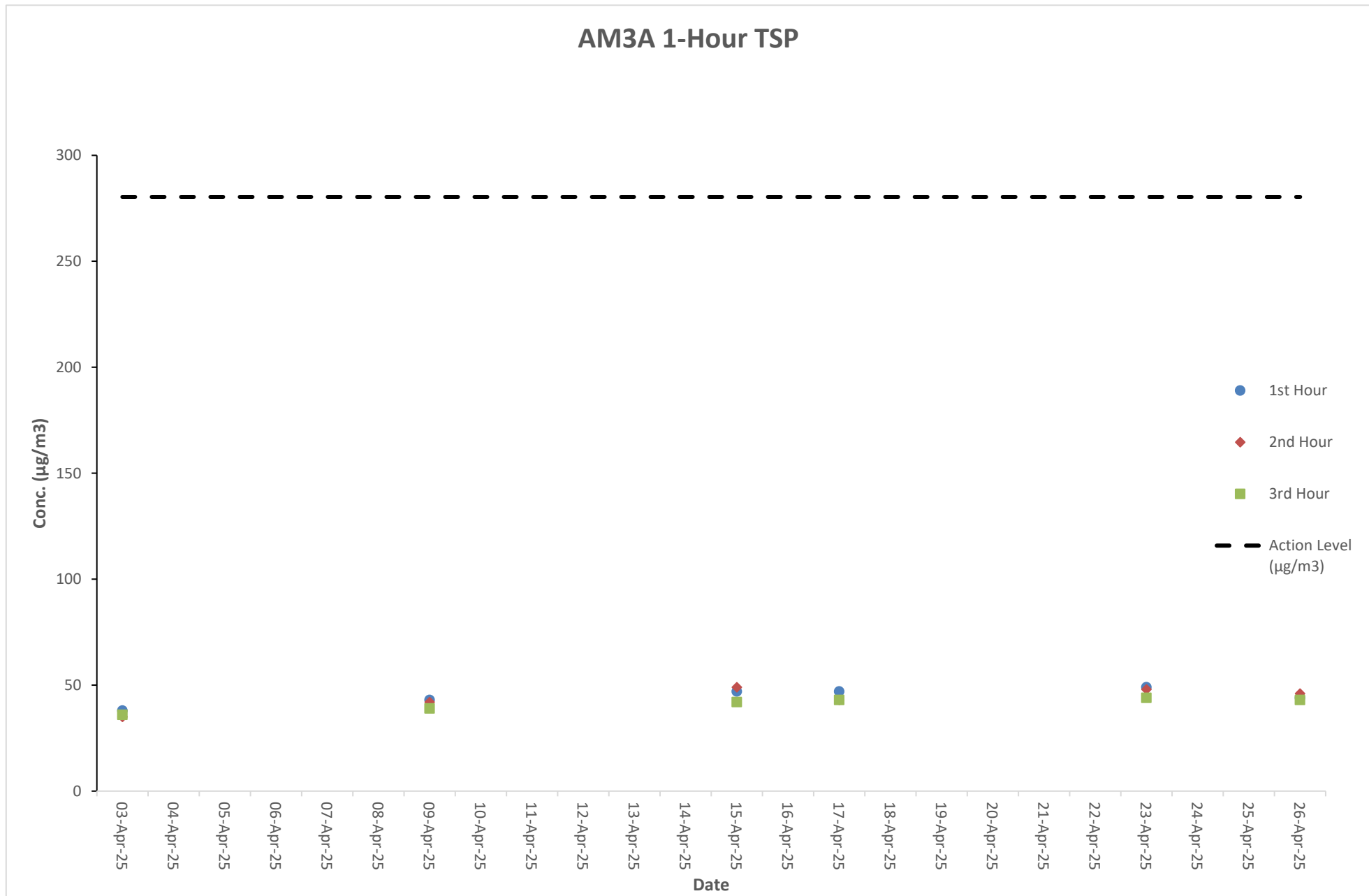
Blank below

G. Graphical Plots of the Monitoring Results

Air Quality Monitoring Result at Station AM3A (1-hour TSP)

Date	Weather Condition	Time		Conc. (µg/m3)			Action Level	Limit Level
		Start	Finish	1st Hour	2nd Hour	3rd Hour		
03-Apr-25	Fine	08:00	11:00	38	35	36	280.4	500
09-Apr-25	Fine	14:05	17:05	43	42	39	280.4	500
15-Apr-25	Fine	08:07	11:07	47	49	42	280.4	500
17-Apr-25	Fine	14:03	17:03	47	43	43	280.4	500
23-Apr-25	Fine	08:02	11:02	49	48	44	280.4	500
26-Apr-25	Cloudy	14:08	17:08	44	46	43	280.4	500

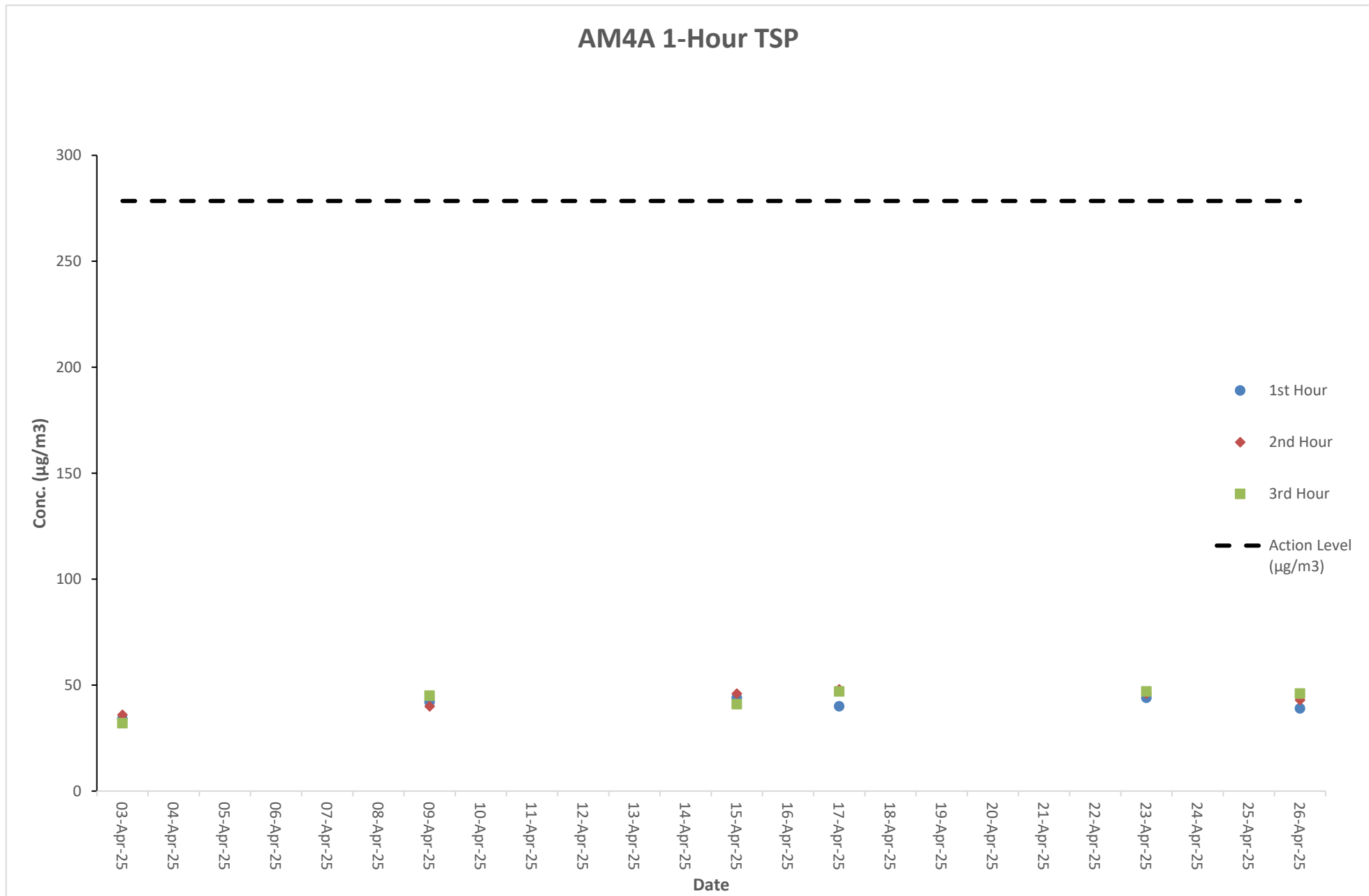
Graphical Presentation of Air Quality Monitoring Result at Station AM3A (1-hour TSP)



Air Quality Monitoring Result at Station AM4A (1-hour TSP)

Date	Weather Condition	Time		Conc. (µg/m3)			Action Level	Limit Level
		Start	Finish	1st Hour	2nd Hour	3rd Hour		
03-Apr-25	Fine	08:08	11:08	34	36	32	278.5	500
09-Apr-25	Fine	14:13	17:13	42	40	45	278.5	500
15-Apr-25	Fine	08:15	11:15	44	46	41	278.5	500
17-Apr-25	Fine	14:11	17:11	40	48	47	278.5	500
23-Apr-25	Fine	08:10	11:10	44	46	47	278.5	500
26-Apr-25	Cloudy	14:13	17:13	39	43	46	278.5	500

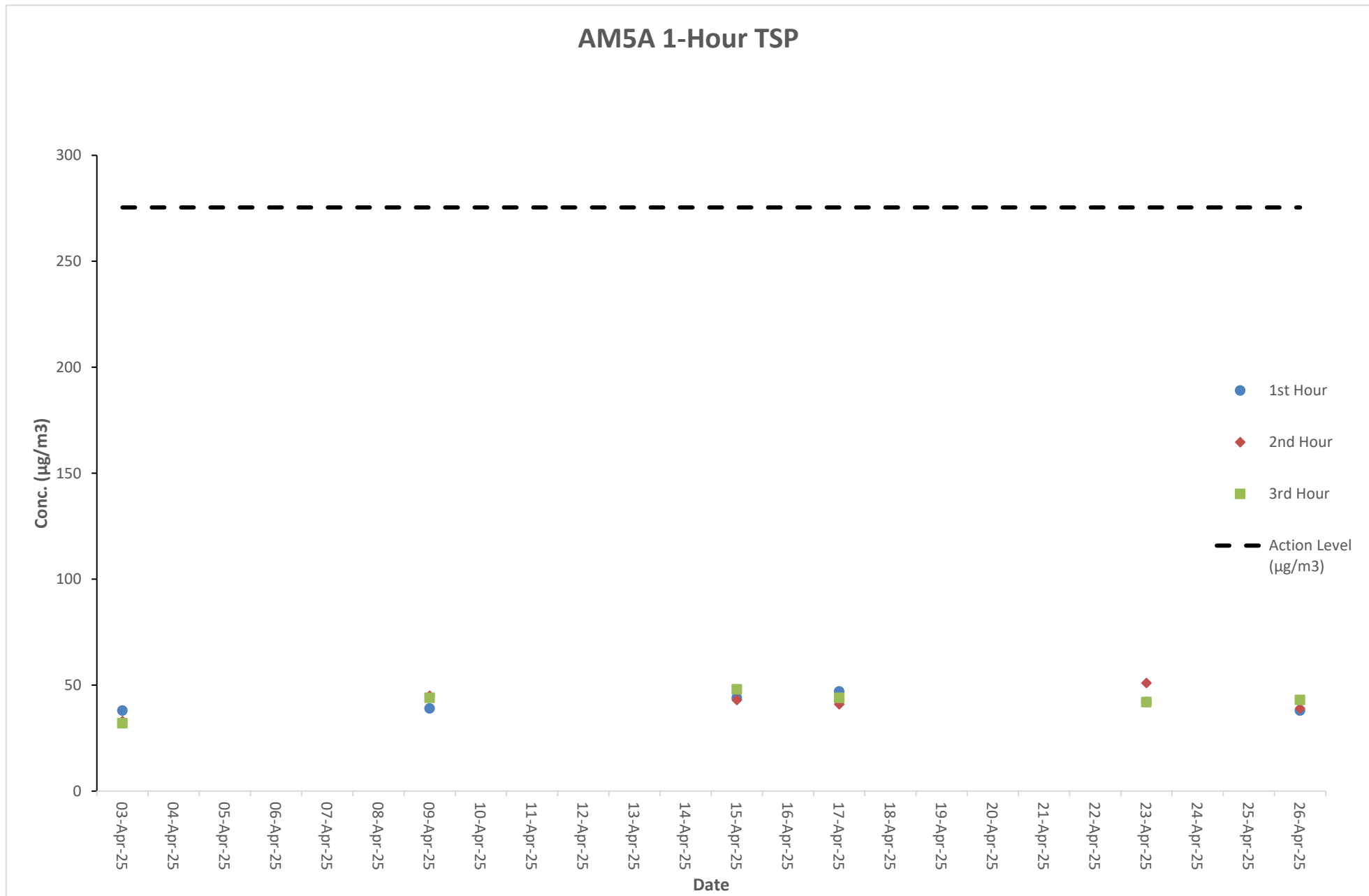
Graphical Presentation of Air Quality Monitoring Result at Station AM4A (1-hour TSP)



Air Quality Monitoring Result at Station AM5A (1-hour TSP)

Date	Weather Condition	Time		Conc. (µg/m3)			Action Level	Limit Level
		Start	Finish	1st Hour	2nd Hour	3rd Hour		
03-Apr-25	Fine	09:23	15:30	38	33	32	275.4	500
09-Apr-25	Fine	15:30	09:30	39	45	44	275.4	500
15-Apr-25	Fine	09:30	15:28	44	43	48	275.4	500
17-Apr-25	Fine	15:28	09:25	47	41	44	275.4	500
23-Apr-25	Fine	09:25	15:30	42	51	42	275.4	500
26-Apr-25	Cloudy	14:30	17:30	38	39	43	275.4	500

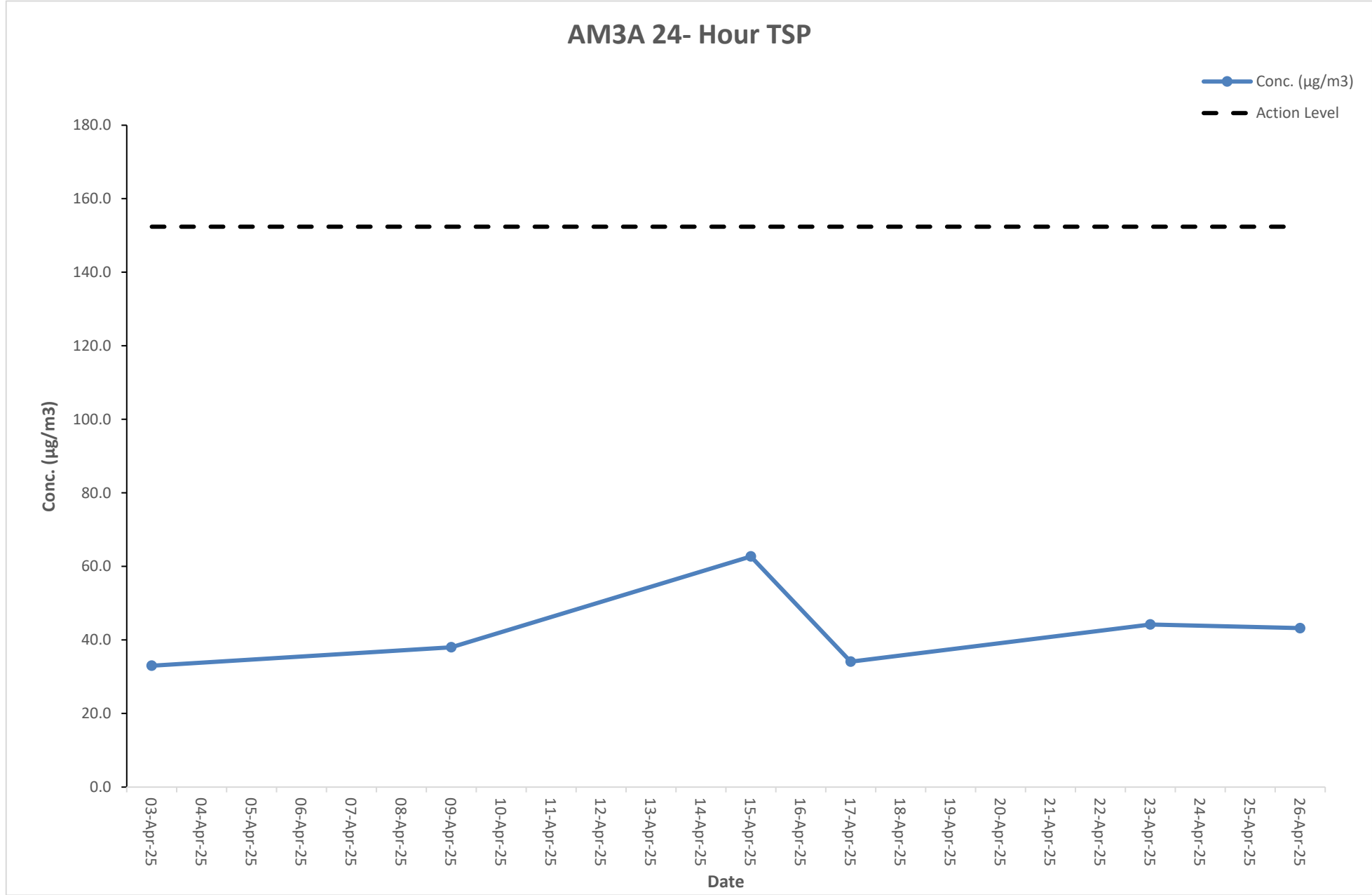
Graphical Presentation of Air Quality Monitoring Result at Station AM5A (1-hour TSP)



Air Quality Monitoring Result at Station AM3A (24-hour TSP)

Start		Finish		Filter Weight (g)		Elapsed Time Reading		Sampling Time (hrs)	Flow Rate (m ³ /min)			Conc. (µg/m3)	Weather Condition	Action Level	Limit Level
Date	Time	Date	Time	Initial	Final	Initial	Final		Initial	Final	Average				
03-Apr-25	10:00AM	04-Apr-25	10:00AM	2.8036	2.8568	8156.8	8180.8	24	1.12	1.12	1.12	33.0	Sunny	152.4	260
09-Apr-25	10:00AM	10-Apr-25	10:00AM	2.8082	2.8694	8180.8	8204.8	24	1.12	1.12	1.12	38.0	Cloudy	152.4	260
15-Apr-25	10:00AM	16-Apr-25	10:00AM	2.8077	2.9087	8204.8	8228.8	24	1.12	1.12	1.12	62.7	Sunny	152.4	260
17-Apr-25	10:00AM	18-Apr-25	10:00AM	2.8035	2.8583	8228.8	8252.8	24	1.12	1.12	1.12	34.1	Sunny	152.4	260
23-Apr-25	10:00AM	24-Apr-25	10:00AM	2.8021	2.8733	8252.8	8276.8	24	1.12	1.12	1.12	44.2	Sunny	152.4	260
26-Apr-25	10:00AM	27-Apr-25	10:00AM	2.8064	2.8760	8276.8	8300.8	24	1.12	1.12	1.12	43.2	Cloudy	152.4	260

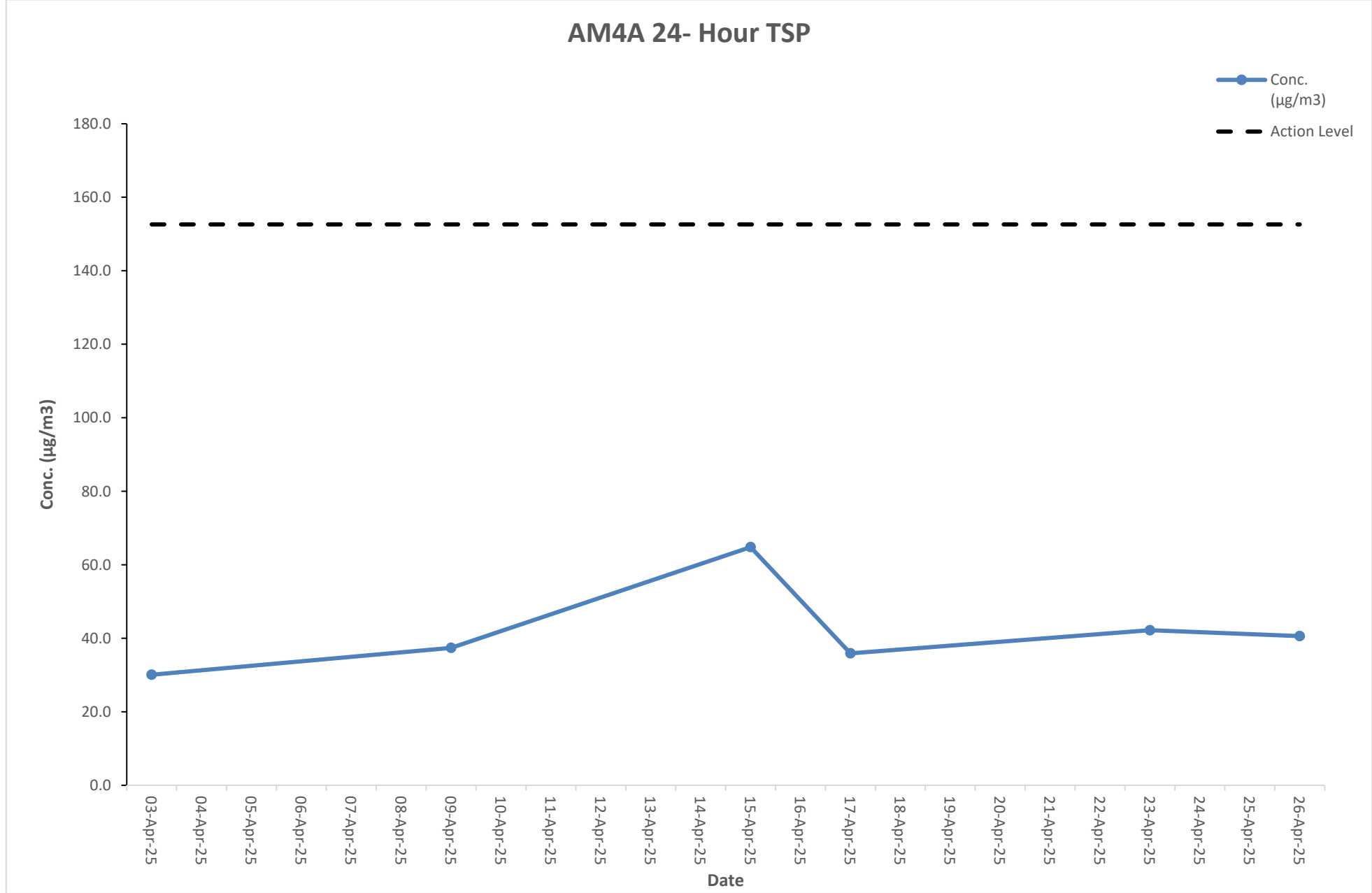
Graphical Presentation of Air Quality Monitoring Result at Station AM3A (24-hour TSP)



Air Quality Monitoring Result at Station AM4A (24-hour TSP)

Start		Finish		Filter Weight (g)		Elapsed Time Reading		Sampling Time (hrs)	Flow Rate (m ³ /min)			Conc. (µg/m3)	Weather Condition	Action Level	Limit Level
Date	Time	Date	Time	Initial	Final	Initial	Final		Initial	Final	Average				
03-Apr-25	10:00AM	04-Apr-25	10:00AM	2.8076	2.8561	8576.4	8600.4	24	1.12	1.12	1.12	30.1	Sunny	152.6	260
09-Apr-25	10:00AM	10-Apr-25	10:00AM	2.8065	2.8667	8600.4	8624.4	24	1.12	1.12	1.12	37.4	Cloudy	152.6	260
15-Apr-25	10:00AM	16-Apr-25	10:00AM	2.8089	2.9132	8624.4	8648.4	24	1.12	1.12	1.12	64.8	Sunny	152.6	260
17-Apr-25	10:00AM	18-Apr-25	10:00AM	2.8077	2.8655	8648.4	8672.4	24	1.12	1.12	1.12	35.9	Sunny	152.6	260
23-Apr-25	10:00AM	24-Apr-25	10:00AM	2.8038	2.8718	8672.4	8696.4	24	1.12	1.12	1.12	42.2	Sunny	152.6	260
26-Apr-25	10:00AM	27-Apr-25	10:00AM	2.8011	2.8664	8696.4	8720.4	24	1.12	1.12	1.12	40.6	Cloudy	152.6	260

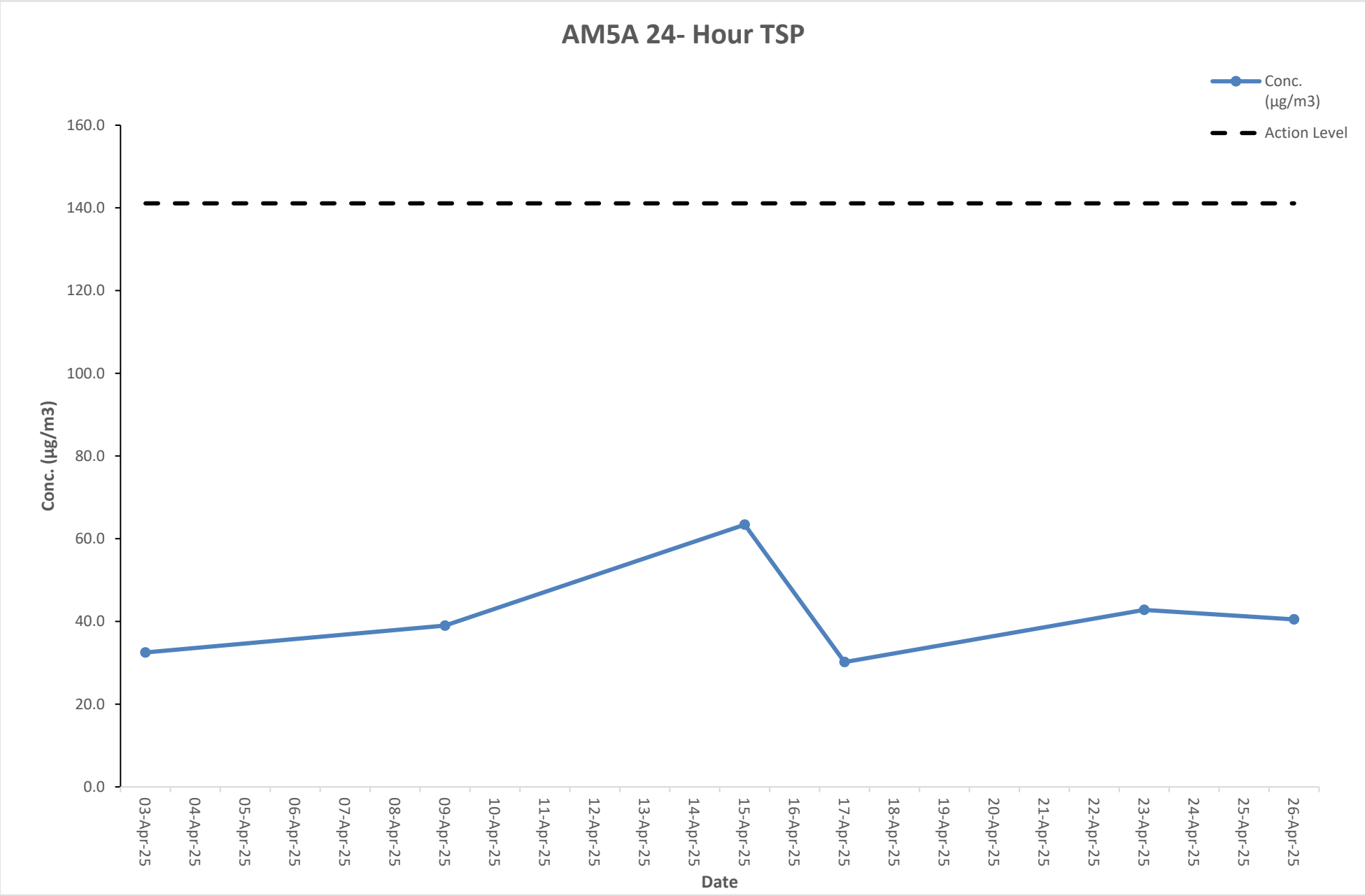
Graphical Presentation of Air Quality Monitoring Result at Station AM4A (24-hour TSP)



Air Quality Monitoring Result at Station AM5A (24-hour TSP)

Start		Finish		Filter Weight (g)		Elapsed Time Reading		Sampling Time (hrs)	Flow Rate (m ³ /min)			Conc. (µg/m3)	Weather Condition	Action Level	Limit Level
Date	Time	Date	Time	Initial	Final	Initial	Final		Initial	Final	Average				
03-Apr-25	10:00AM	04-Apr-25	10:00AM	2.8042	2.8565	8714.6	8738.6	24	1.12	1.12	1.12	32.5	Sunny	141.1	260
09-Apr-25	10:00AM	10-Apr-25	10:00AM	2.8065	2.8693	8738.6	8762.6	24	1.12	1.12	1.12	39.0	Cloudy	141.1	260
15-Apr-25	10:00AM	16-Apr-25	10:00AM	2.8059	2.9079	8762.6	8786.6	24	1.12	1.12	1.12	63.4	Sunny	141.1	260
17-Apr-25	10:00AM	18-Apr-25	10:00AM	2.8014	2.8501	8786.6	8810.6	24	1.12	1.12	1.12	30.2	Sunny	141.1	260
23-Apr-25	10:00AM	24-Apr-25	10:00AM	2.8080	2.8770	8810.6	8834.6	24	1.12	1.12	1.12	42.8	Sunny	141.1	260
26-Apr-25	10:00AM	27-Apr-25	10:00AM	2.8086	2.8737	8834.6	8858.6	24	1.12	1.12	1.12	40.5	Cloudy	141.1	260

Graphical Presentation of Air Quality Monitoring Result at Station AM5A (24-hour TSP)



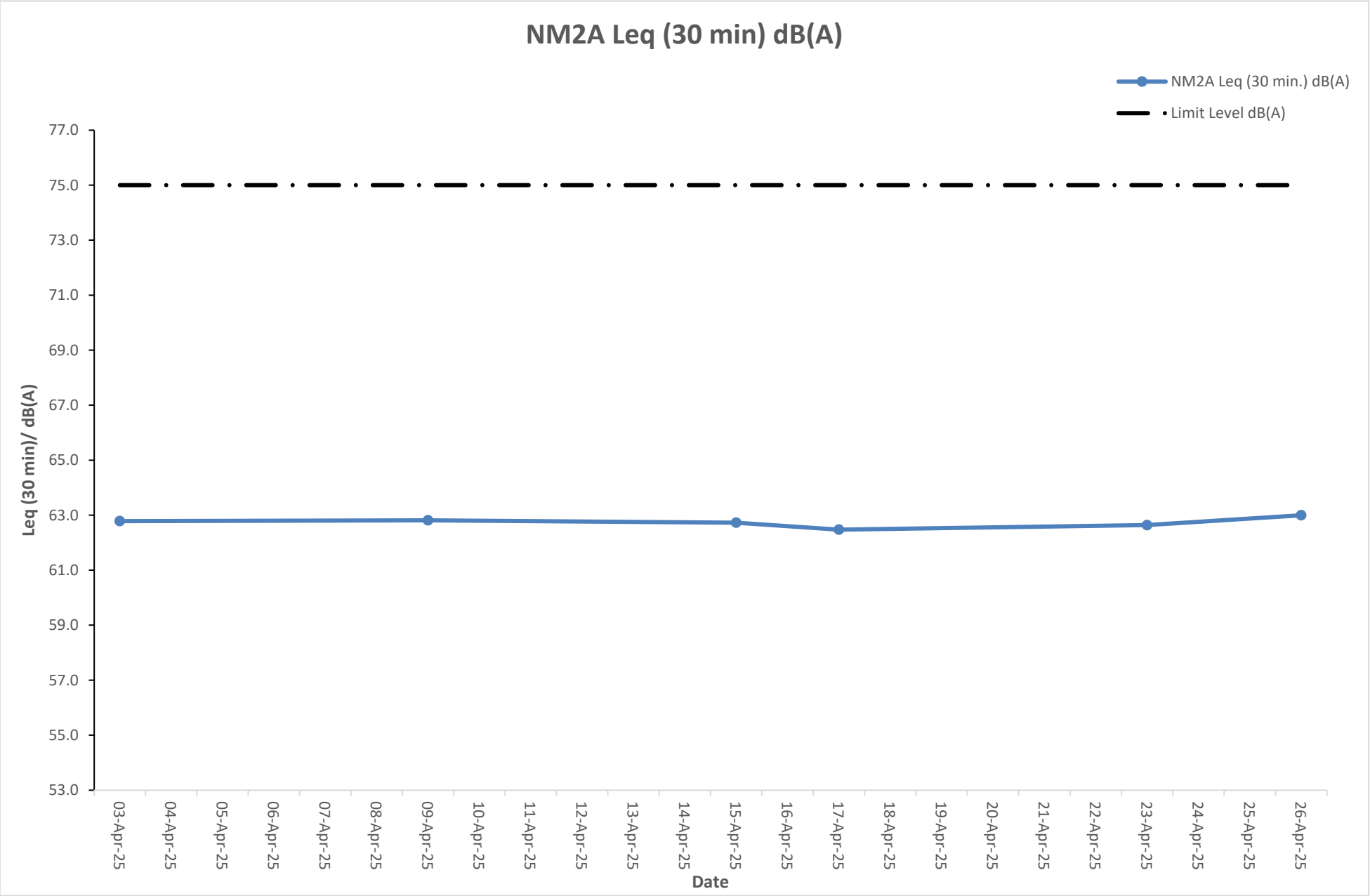
Noise Monitoring Result at Station NM2A

Date	Time	Measured L10 dB(A)	Measured L90 dB(A)	Leq (30 min.) dB(A)
03-Apr-25	8:00	64.2	60.3	62.8
03-Apr-25	8:05	65.0	60.3	
03-Apr-25	8:10	64.5	60.8	
03-Apr-25	8:15	64.0	61.3	
03-Apr-25	8:20	64.8	61.4	
03-Apr-25	8:25	64.9	61.4	
09-Apr-25	14:05	64.5	61.6	62.8
09-Apr-25	14:10	64.2	60.6	
09-Apr-25	14:15	64.9	60.9	
09-Apr-25	14:20	65.0	60.4	
09-Apr-25	14:25	64.6	61.5	
09-Apr-25	14:30	63.6	61.4	
15-Apr-25	8:07	64.5	60.8	62.7
15-Apr-25	8:12	63.8	61.5	
15-Apr-25	8:17	63.7	61.1	
15-Apr-25	8:22	64.7	60.7	
15-Apr-25	8:27	64.4	60.4	
15-Apr-25	8:32	64.1	61.3	
17-Apr-25	14:03	64.5	60.3	62.5
17-Apr-25	14:08	64.6	61.5	
17-Apr-25	14:13	65.0	61.0	
17-Apr-25	14:18	64.7	61.2	
17-Apr-25	14:23	65.0	60.9	
17-Apr-25	14:28	64.2	61.3	
23-Apr-25	8:02	64.4	61.4	62.6
23-Apr-25	8:07	64.8	60.3	
23-Apr-25	8:12	64.2	60.6	
23-Apr-25	8:17	65.0	61.5	
23-Apr-25	8:22	63.6	60.8	
23-Apr-25	8:27	64.6	60.5	
26-Apr-25	14:05	63.6	60.4	63.0
26-Apr-25	14:10	64.1	60.3	
26-Apr-25	14:15	63.9	60.7	
26-Apr-25	14:20	63.6	60.2	
26-Apr-25	14:25	64.1	60.6	
26-Apr-25	14:30	64.2	61.2	



The station set-up of a façade measurement at station NM2A.

Graphical Presentation of Noise Monitoring Result at Station NM2A



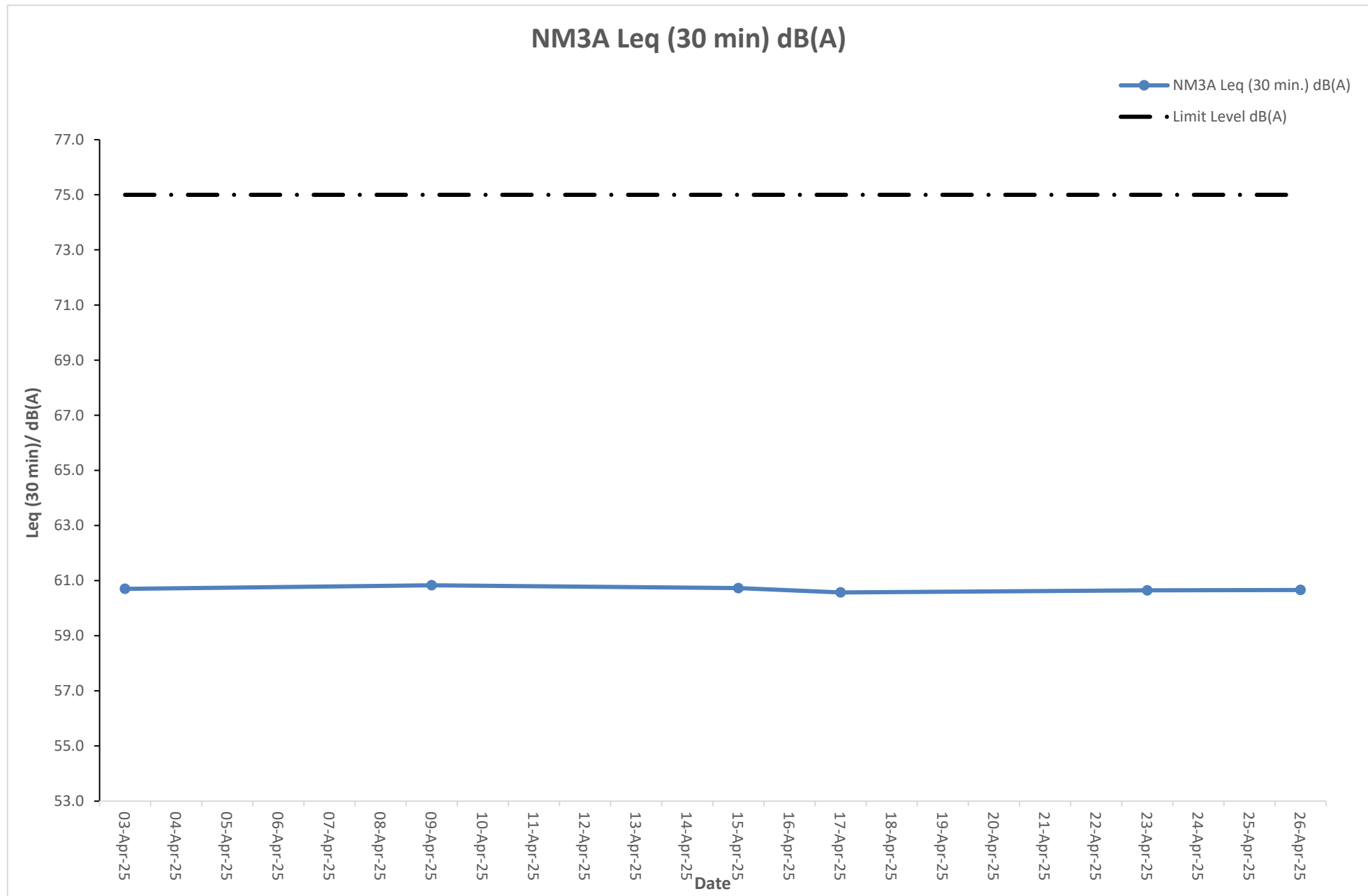
Noise Monitoring Result at Station NM3A

Date	Time	Measured L10 dB(A)	Measured L90 dB(A)	Leq (30 min.) dB(A)
03-Apr-25	9:30	63.1	57.0	60.7
03-Apr-25	9:35	63.7	56.9	
03-Apr-25	9:40	62.1	56.6	
03-Apr-25	9:45	63.8	56.4	
03-Apr-25	9:50	62.5	56.8	
03-Apr-25	9:55	61.9	56.6	
09-Apr-25	15:38	62.9	56.0	60.8
09-Apr-25	15:43	62.7	57.6	
09-Apr-25	15:48	62.6	56.1	
09-Apr-25	15:53	62.2	56.7	
09-Apr-25	15:58	62.8	56.5	
09-Apr-25	16:03	61.9	57.1	
15-Apr-25	9:37	62.2	56.6	60.7
15-Apr-25	9:42	62.2	57.7	
15-Apr-25	9:47	63.1	57.3	
15-Apr-25	9:52	62.5	57.2	
15-Apr-25	9:57	63.8	55.9	
15-Apr-25	10:02	62.9	56.9	
17-Apr-25	15:45	63.6	56.3	60.6
17-Apr-25	15:50	62.1	57.1	
17-Apr-25	15:55	63.2	56.6	
17-Apr-25	16:00	62.1	57.2	
17-Apr-25	16:05	63.0	57.4	
17-Apr-25	16:10	62.9	57.0	
23-Apr-25	9:41	62.7	56.6	60.6
23-Apr-25	9:46	62.6	57.3	
23-Apr-25	9:51	63.2	56.1	
23-Apr-25	9:56	62.6	56.4	
23-Apr-25	10:01	63.5	57.1	
23-Apr-25	10:06	62.0	56.0	
26-Apr-25	15:47	61.9	57.5	60.7
26-Apr-25	15:52	62.0	55.9	
26-Apr-25	15:57	62.4	57.2	
26-Apr-25	16:02	63.2	57.1	
26-Apr-25	16:07	63.5	56.0	
26-Apr-25	16:12	62.8	56.2	



The station set-up of a façade measurement at station NM3A.

Graphical Presentation of Noise Monitoring Result at Station NM3A



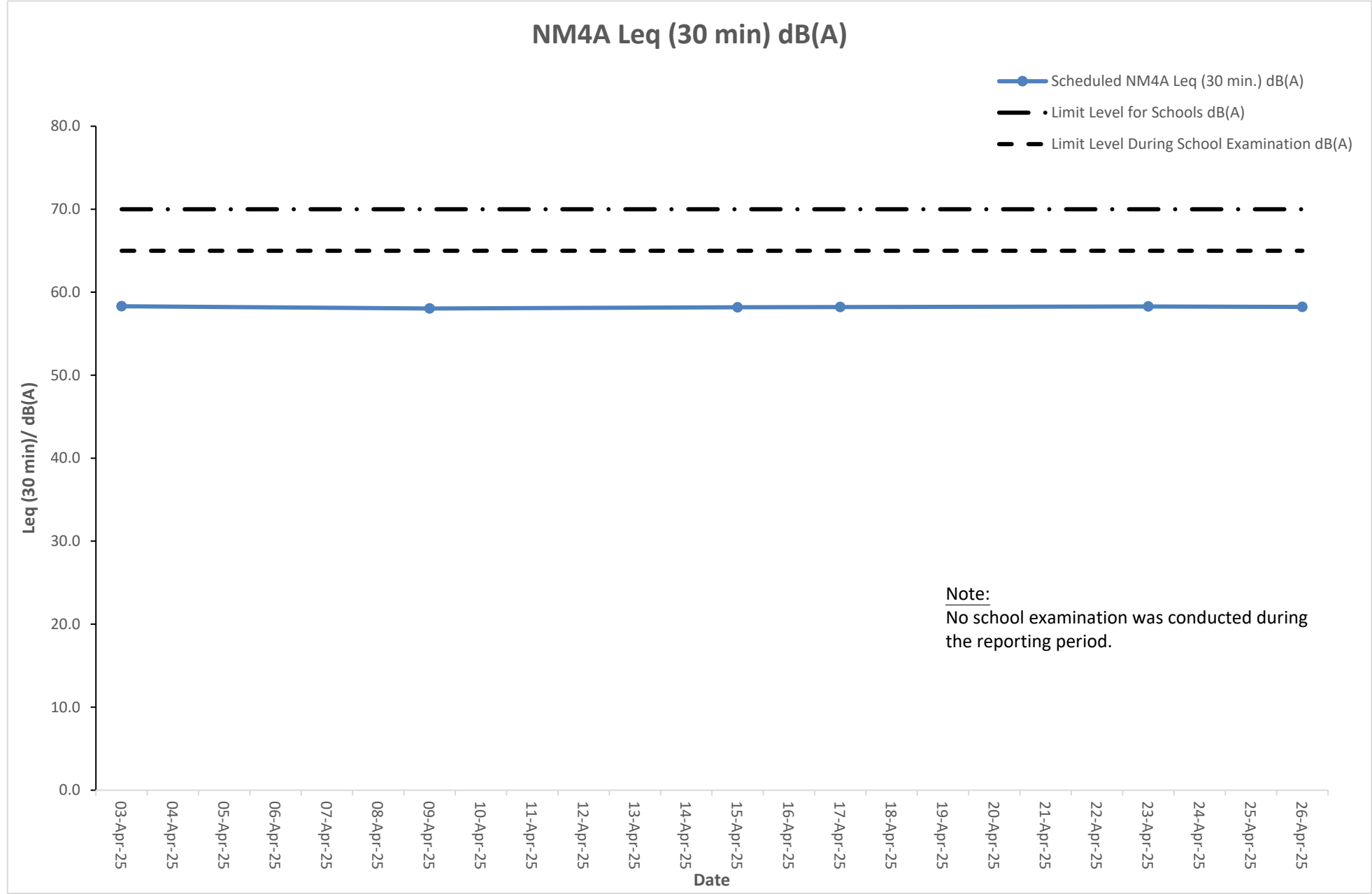
Noise Monitoring Result at Station NM4A

Date	Time	Measured L10 dB(A)	Measured L90 dB(A)	Leq (30 min.) dB(A)
03-Apr-25	10:05	60.3	55.9	58.3
03-Apr-25	10:10	60.3	55.9	
03-Apr-25	10:15	60.5	56.7	
03-Apr-25	10:20	59.3	56.5	
03-Apr-25	10:25	60.6	57.0	
03-Apr-25	10:30	60.1	57.1	
09-Apr-25	16:13	60.4	56.6	58.0
09-Apr-25	16:18	60.2	56.0	
09-Apr-25	16:23	59.8	56.7	
09-Apr-25	16:28	60.1	55.9	
09-Apr-25	16:33	60.2	55.8	
09-Apr-25	16:38	60.0	57.1	
15-Apr-25	10:12	59.4	56.9	58.2
15-Apr-25	10:17	59.4	56.8	
15-Apr-25	10:22	59.3	57.1	
15-Apr-25	10:27	60.6	56.5	
15-Apr-25	10:32	60.1	55.8	
15-Apr-25	10:37	60.4	57.0	
17-Apr-25	16:20	60.1	56.6	58.2
17-Apr-25	16:25	59.3	56.8	
17-Apr-25	16:30	60.2	56.8	
17-Apr-25	16:35	60.4	57.0	
17-Apr-25	16:40	59.5	56.4	
17-Apr-25	16:45	59.9	55.9	
23-Apr-25	10:16	60.0	56.7	58.3
23-Apr-25	10:21	60.3	56.5	
23-Apr-25	10:26	60.3	55.8	
23-Apr-25	10:31	60.2	56.0	
23-Apr-25	10:36	60.0	55.8	
23-Apr-25	10:41	60.1	55.7	
26-Apr-25	16:22	59.8	56.6	58.2
26-Apr-25	16:27	60.0	56.5	
26-Apr-25	16:32	59.4	56.2	
26-Apr-25	16:37	59.4	56.1	
26-Apr-25	16:42	59.6	56.6	
26-Apr-25	16:47	59.9	56.7	



The station set-up of a façade measurement at station NM4A.

Graphical Presentation of Noise Monitoring Result at Station NM4A



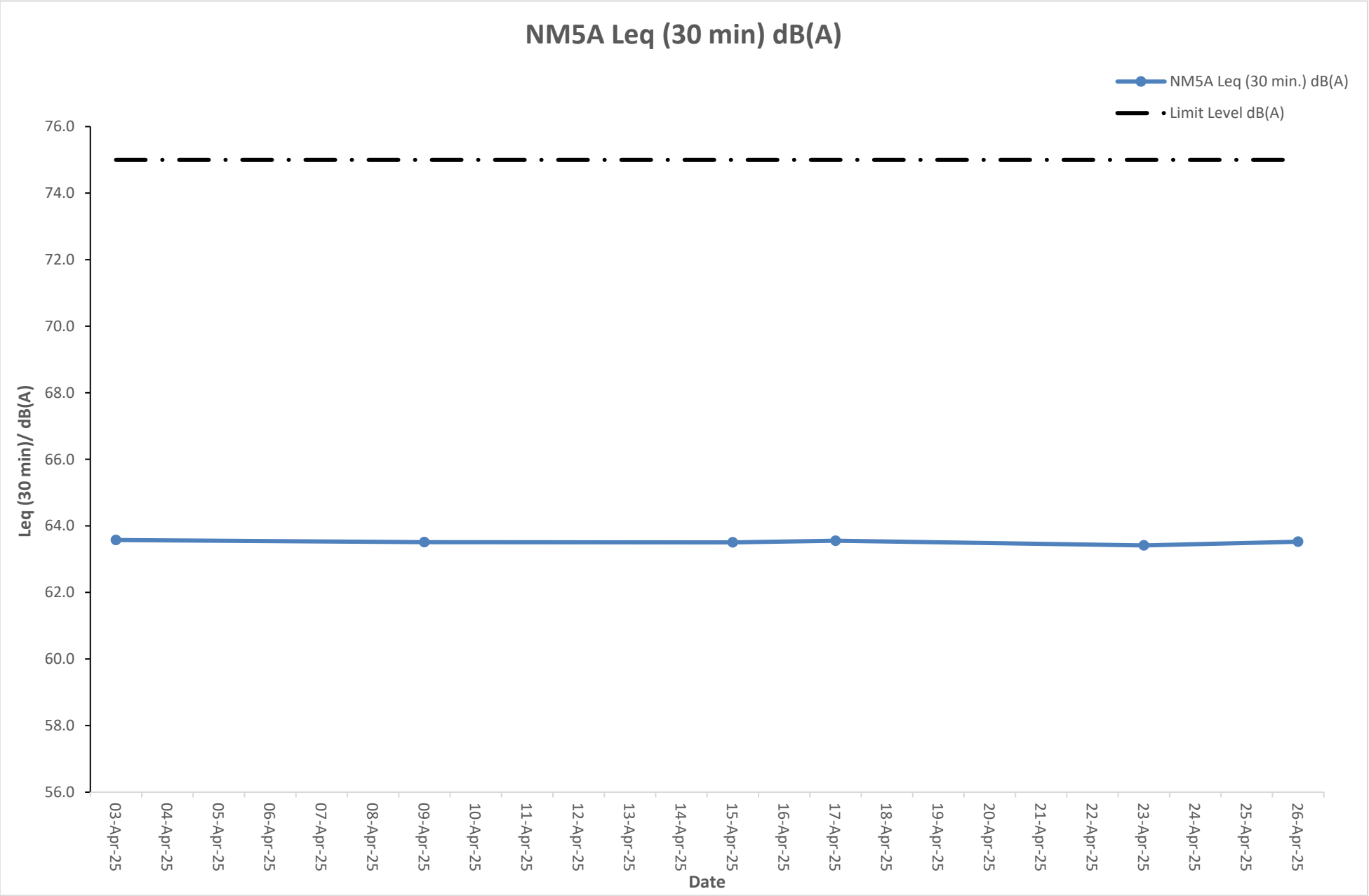
Noise Monitoring Result at Station NM5A

Date	Time	Measured L10 dB(A)	Measured L90 dB(A)	Leq (30 min.) dB(A)	Leq (30 min.) +3 dB(A)
03-Apr-25	8:50	61.5	58.8	60.6	63.6
03-Apr-25	8:55	62.2	58.5		
03-Apr-25	9:00	61.8	57.7		
03-Apr-25	9:05	61.6	57.8		
03-Apr-25	9:10	61.8	58.1		
03-Apr-25	9:15	62.2	57.6		
09-Apr-25	14:57	62.5	58.5	60.5	63.5
09-Apr-25	15:02	62.5	57.9		
09-Apr-25	15:07	62.0	57.5		
09-Apr-25	15:12	61.4	57.4		
09-Apr-25	15:17	62.6	58.5		
09-Apr-25	15:22	61.7	59.0		
15-Apr-25	8:57	62.0	58.6	60.5	63.5
15-Apr-25	9:02	62.3	58.6		
15-Apr-25	9:07	62.6	59.0		
15-Apr-25	9:12	61.5	57.9		
15-Apr-25	9:17	62.3	58.9		
15-Apr-25	9:22	62.8	59.1		
17-Apr-25	14:55	62.3	59.2	60.6	63.6
17-Apr-25	15:09	61.4	58.0		
17-Apr-25	15:14	62.7	58.7		
17-Apr-25	15:19	61.9	57.8		
17-Apr-25	15:24	61.9	58.6		
17-Apr-25	15:29	62.7	59.3		
23-Apr-25	8:52	62.0	57.8	60.4	63.4
23-Apr-25	9:06	62.0	58.5		
23-Apr-25	9:11	62.7	59.0		
23-Apr-25	9:16	61.8	59.1		
23-Apr-25	9:21	61.4	59.1		
23-Apr-25	9:26	61.5	57.4		
26-Apr-25	14:57	62.4	57.7	60.5	63.5
26-Apr-25	15:11	62.1	58.7		
26-Apr-25	15:16	62.3	58.2		
26-Apr-25	15:21	62.6	57.5		
26-Apr-25	15:26	62.5	58.5		
26-Apr-25	15:31	61.8	58.1		



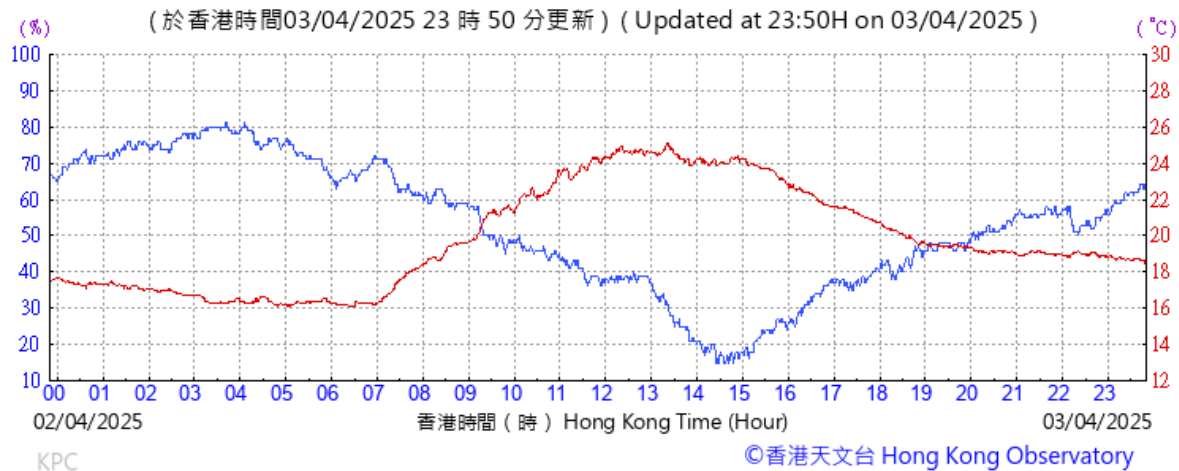
The station set-up of a free-field measurement at station NM5A.

Graphical Presentation of Noise Monitoring Result at Station NM5A

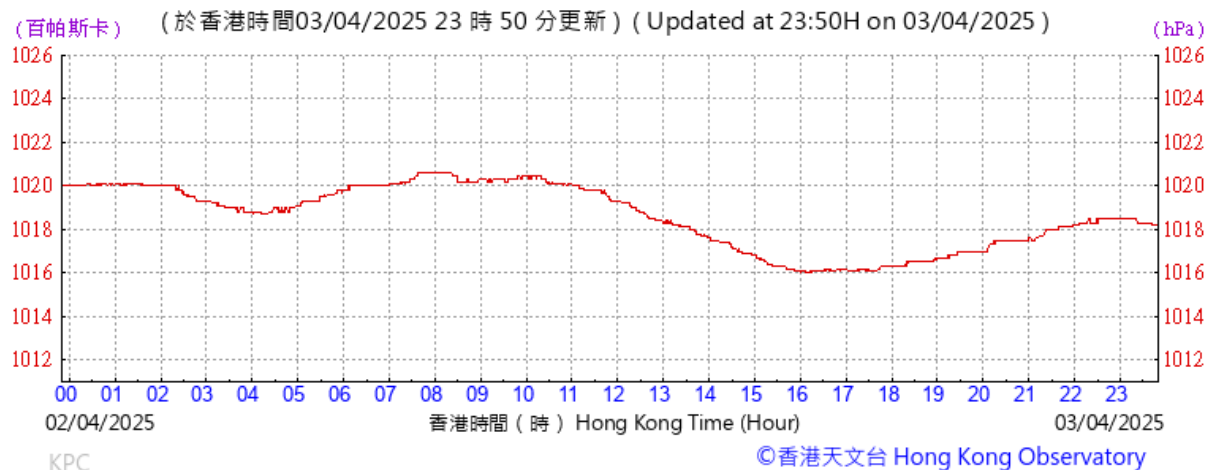


H. Meteorological Data Extracted from Hong Kong Observatory

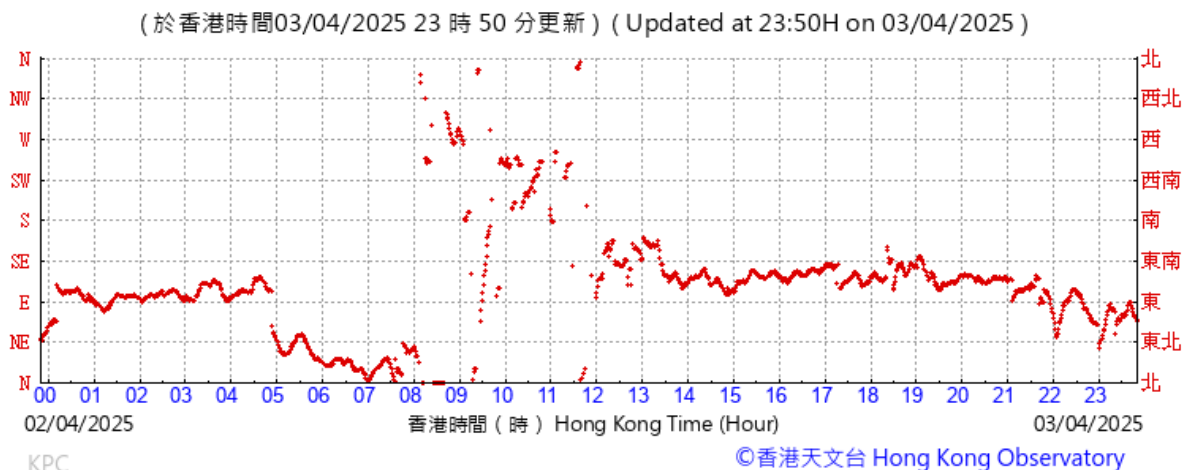
Tempearture/Humidity:



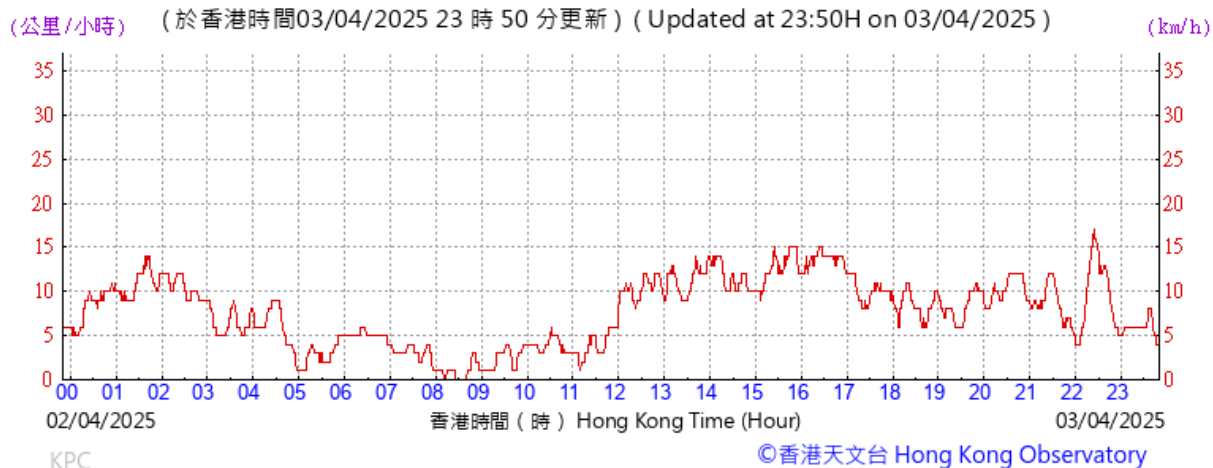
Pressure:



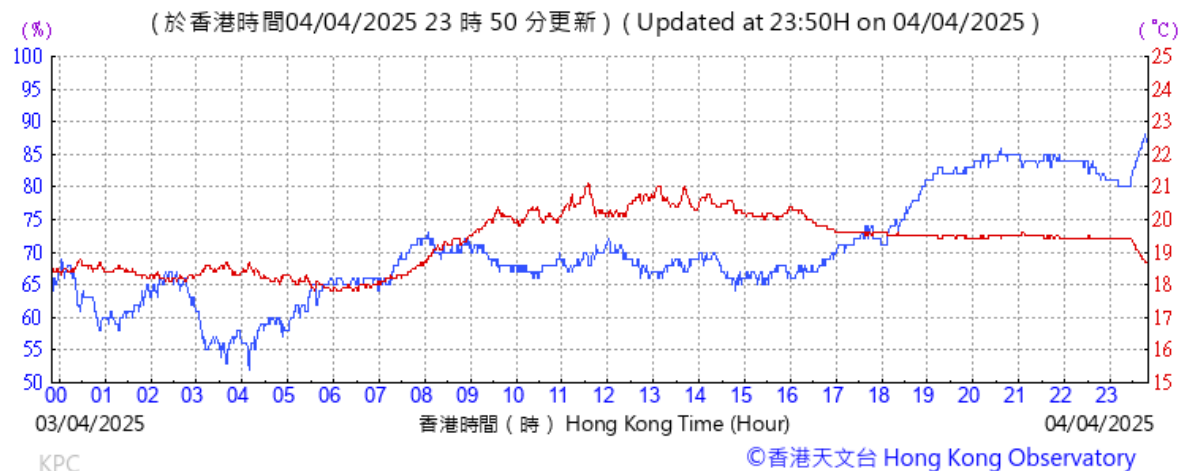
Wind Direction:



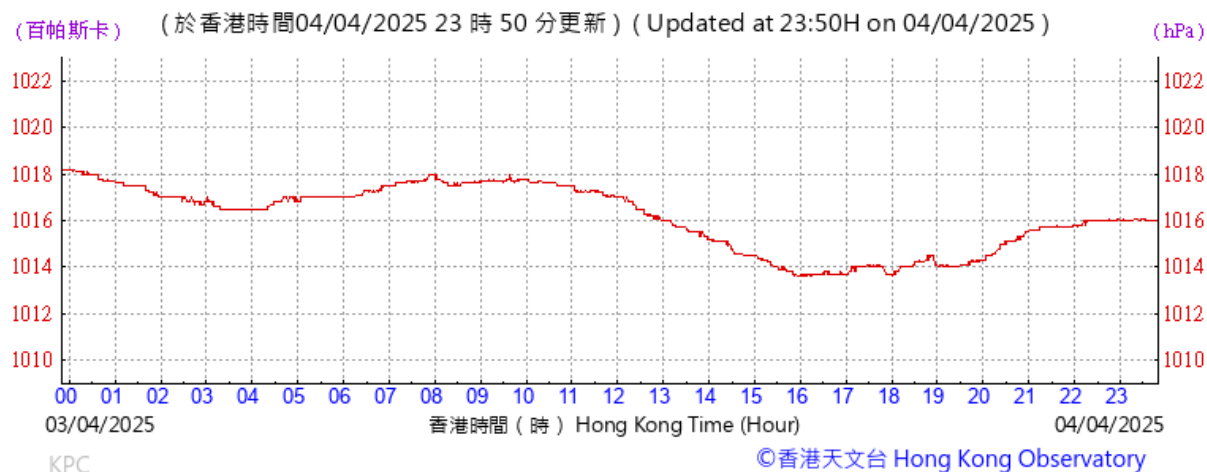
Wind Speed:



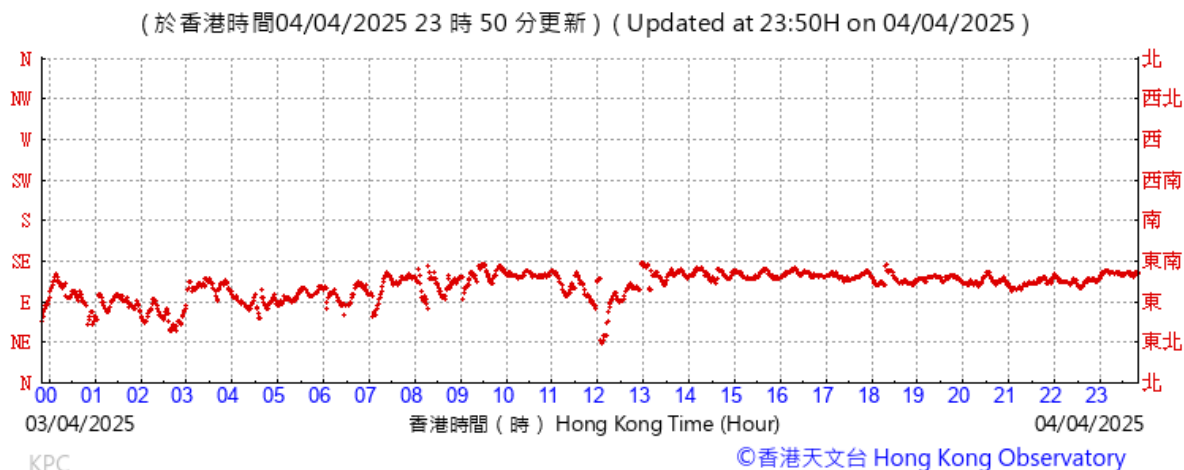
Temperature/Humidity:



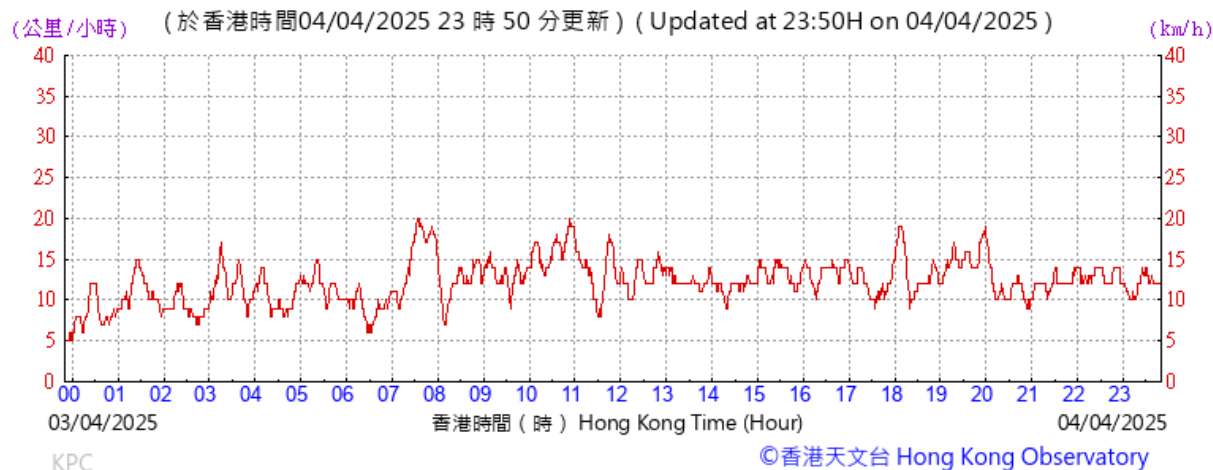
Pressure:



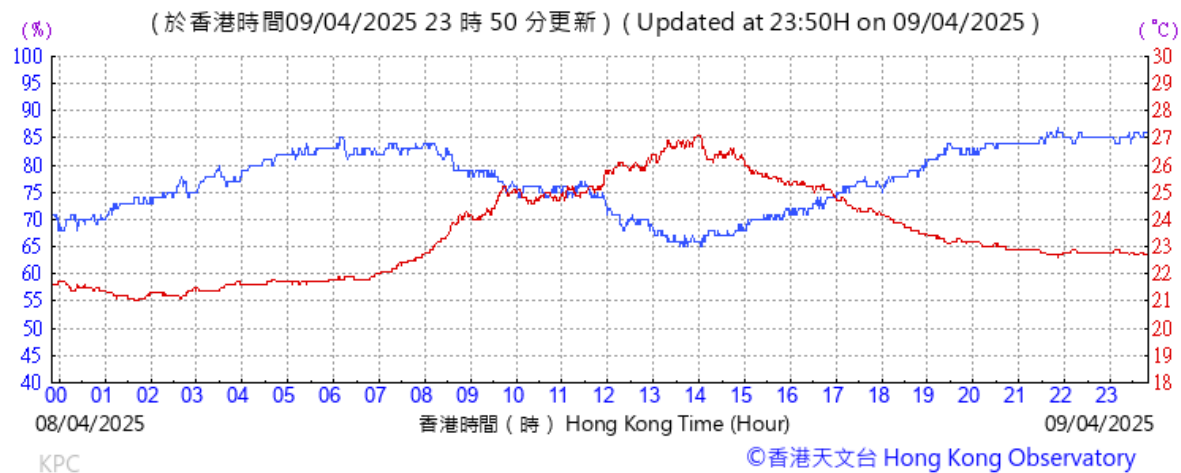
Wind Direction:



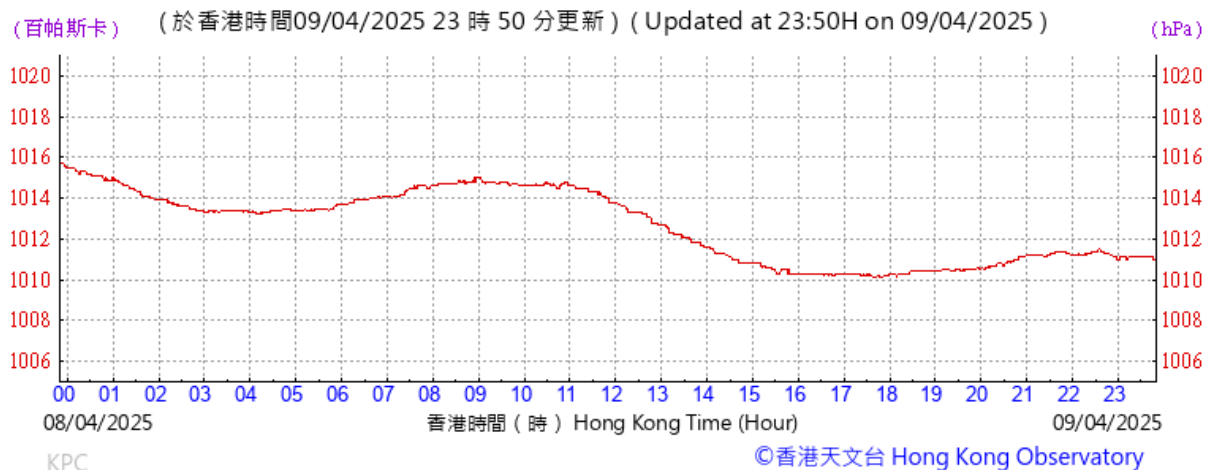
Wind Speed:



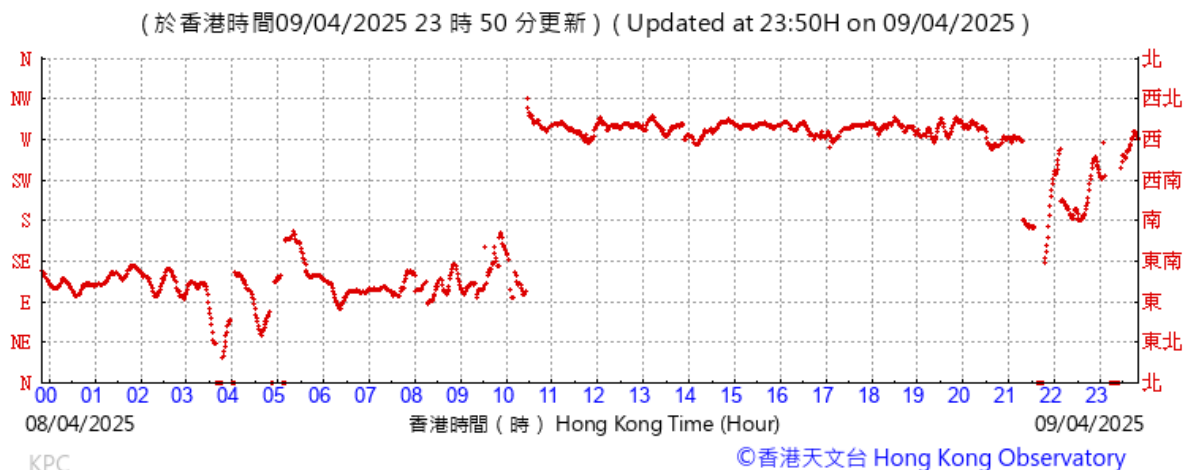
Temperature/Humidity:



Pressure:



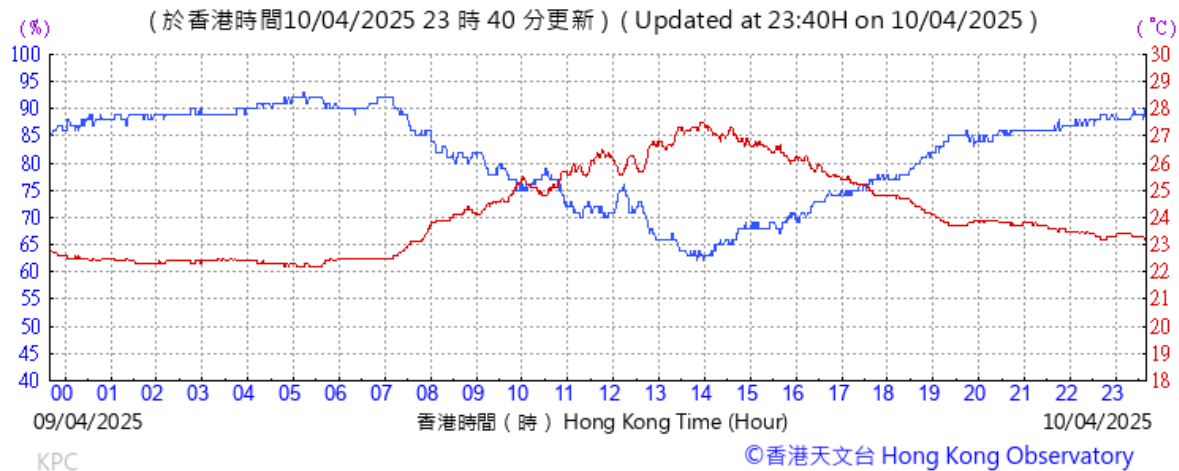
Wind Direction:



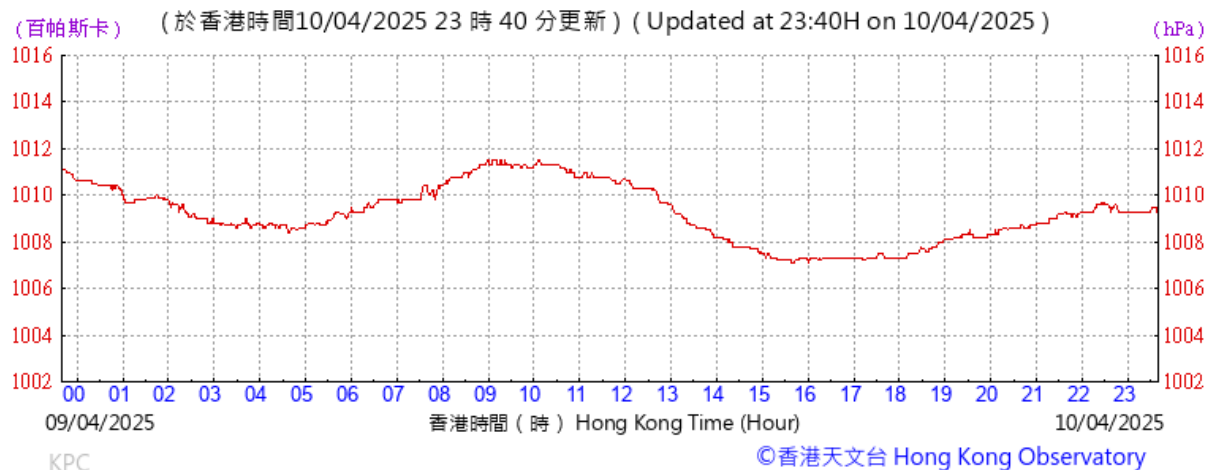
Wind Speed:



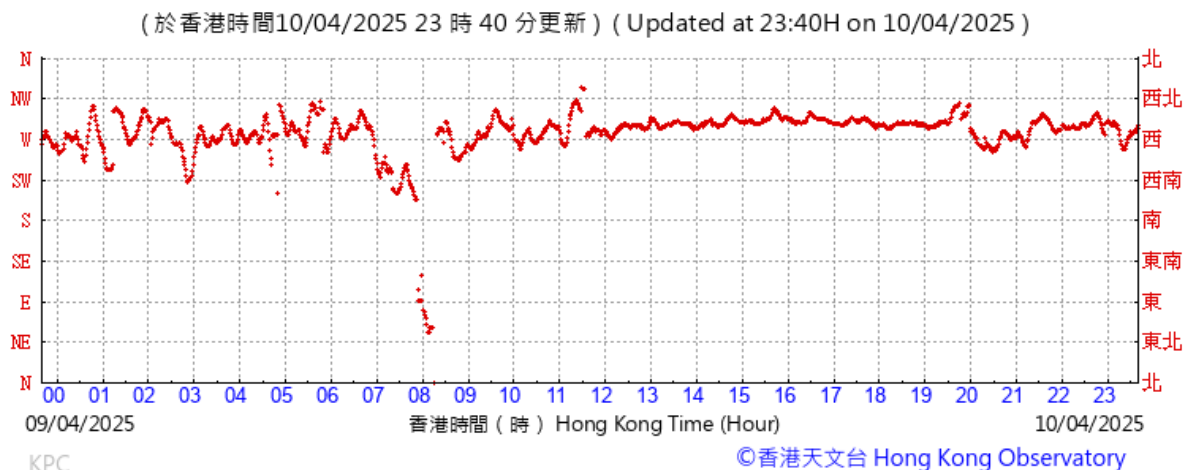
Temperature/Humidity:



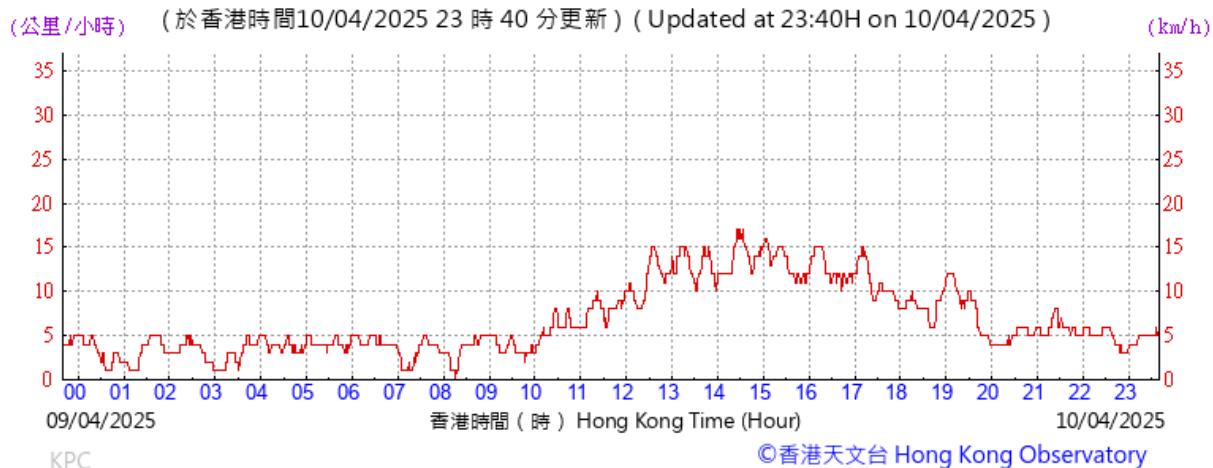
Pressure:



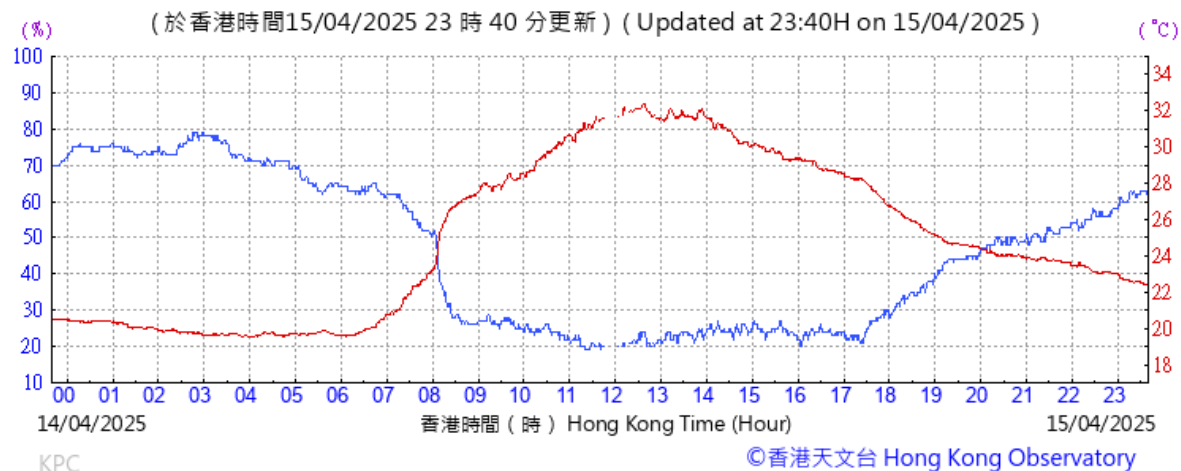
Wind Direction:



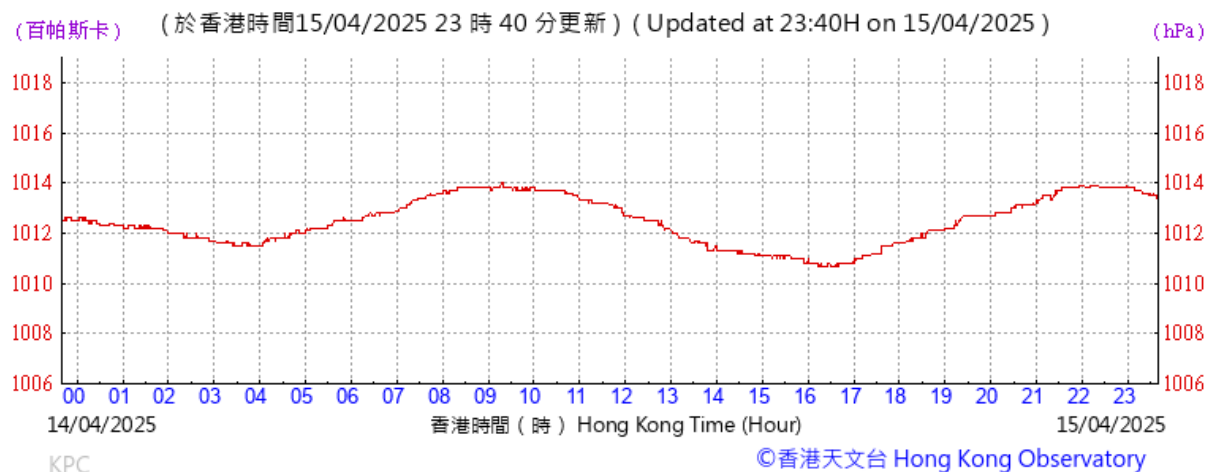
Wind Speed:



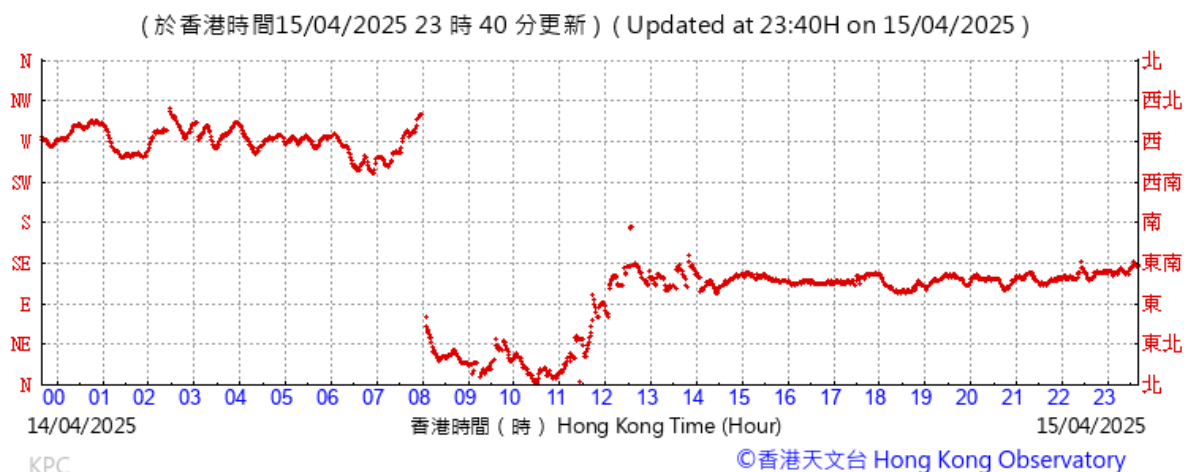
Tempearture/Humidity:



Pressure:



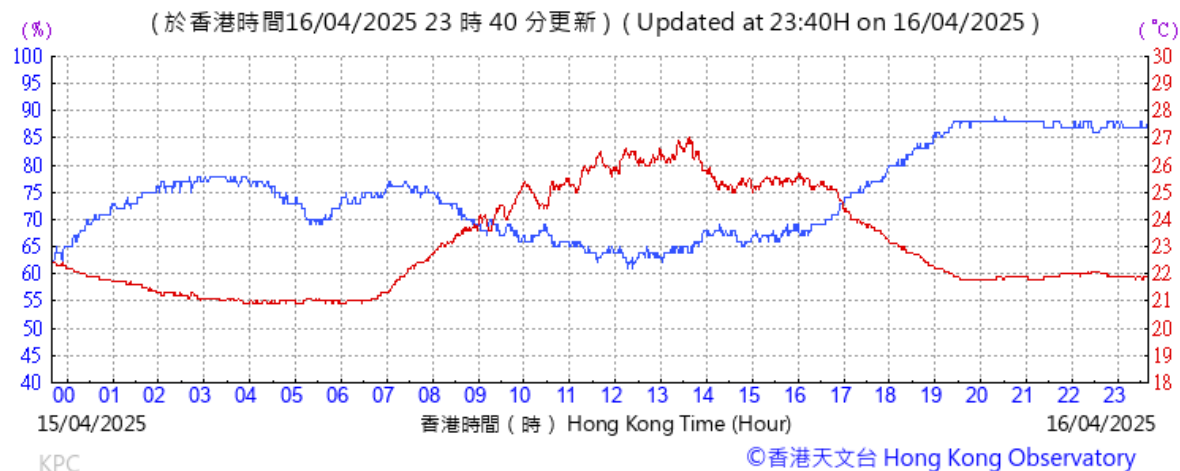
Wind Direction:



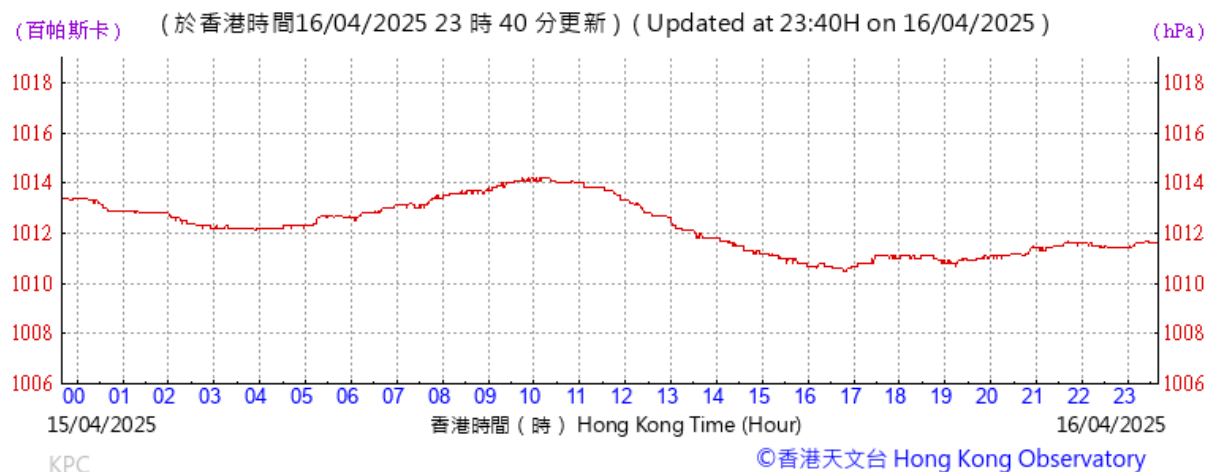
Wind Speed:



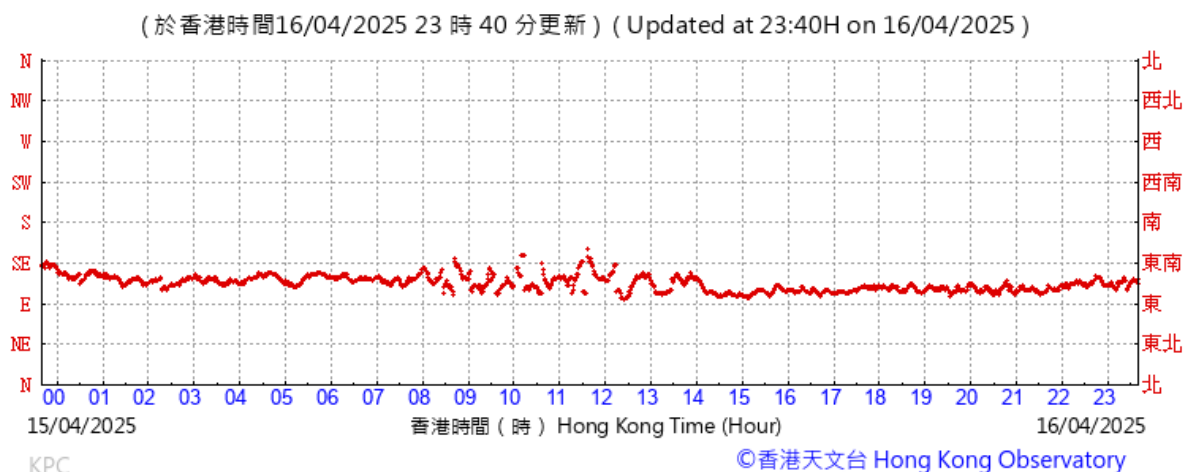
Temperature/Humidity:



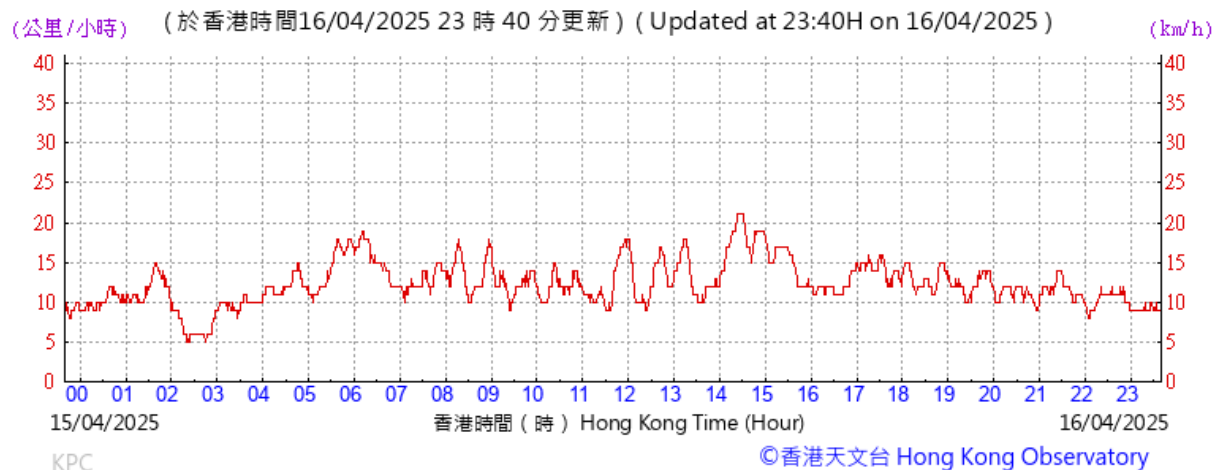
Pressure:



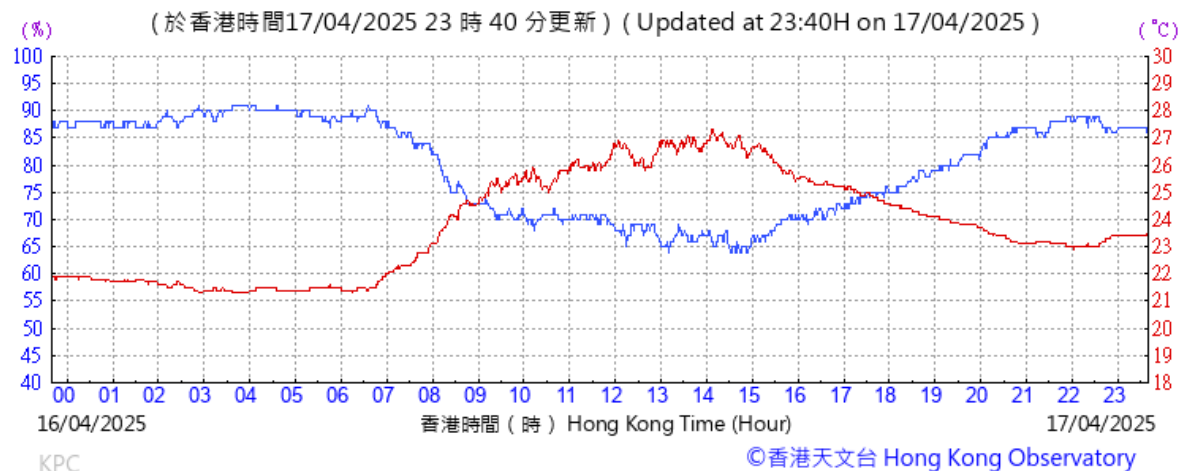
Wind Direction:



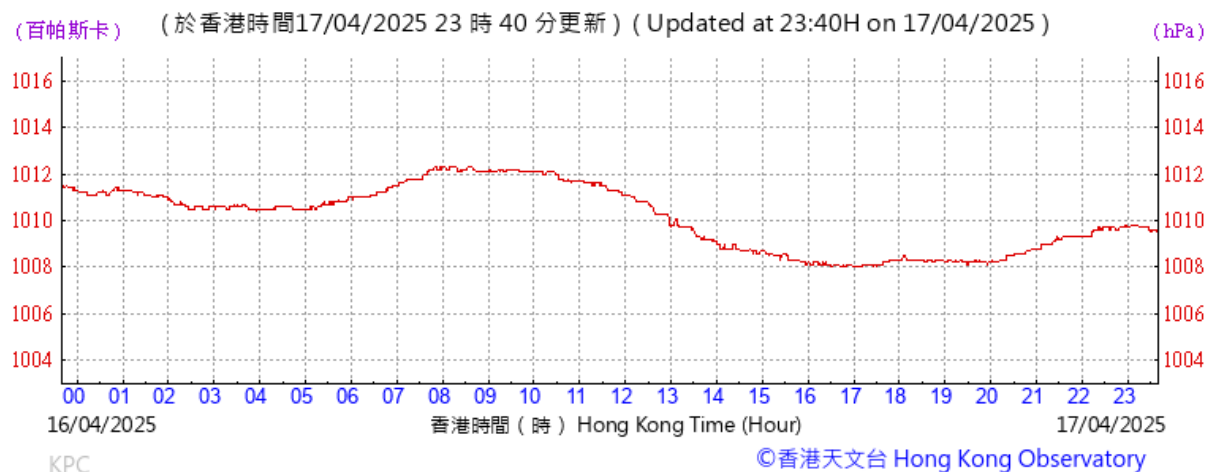
Wind Speed:



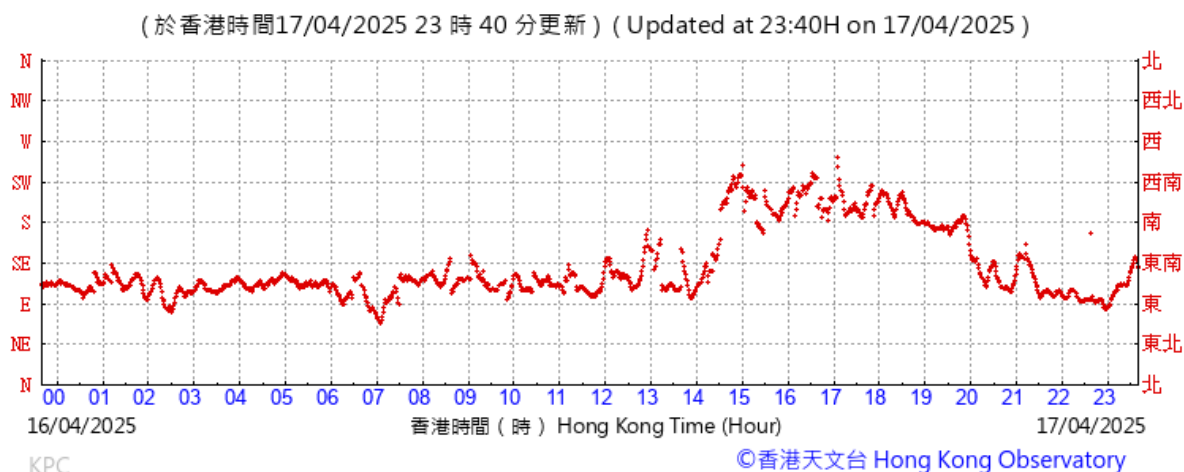
Temperature/Humidity:



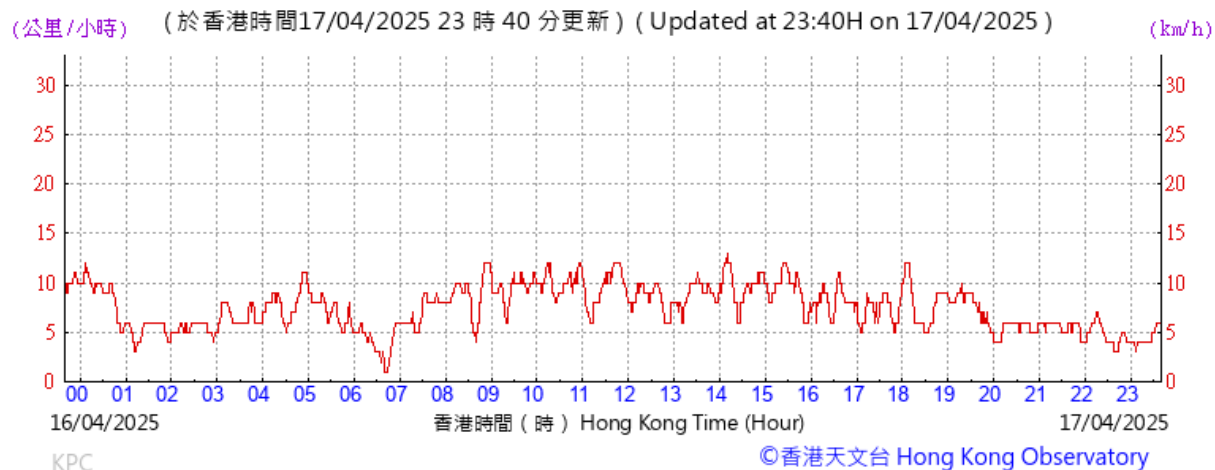
Pressure:



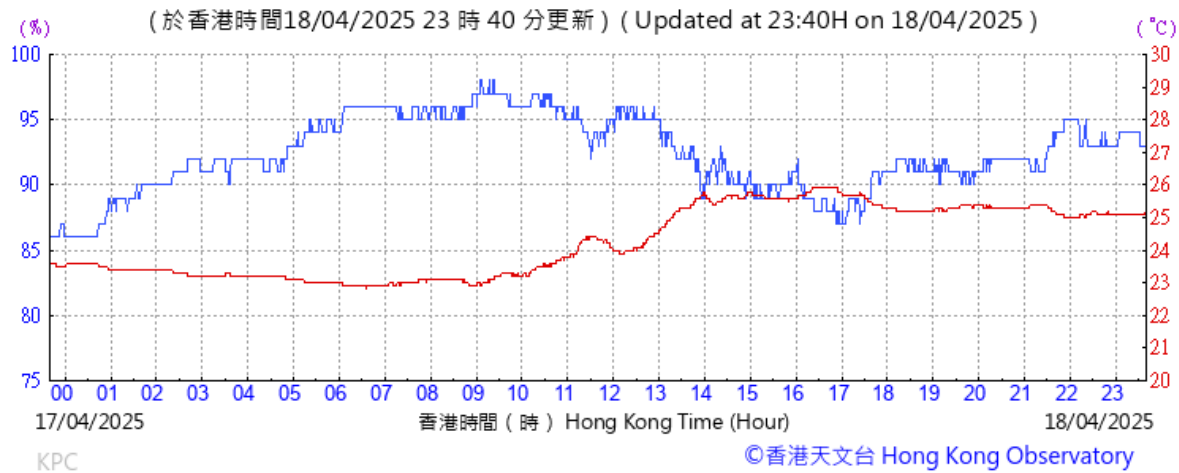
Wind Direction:



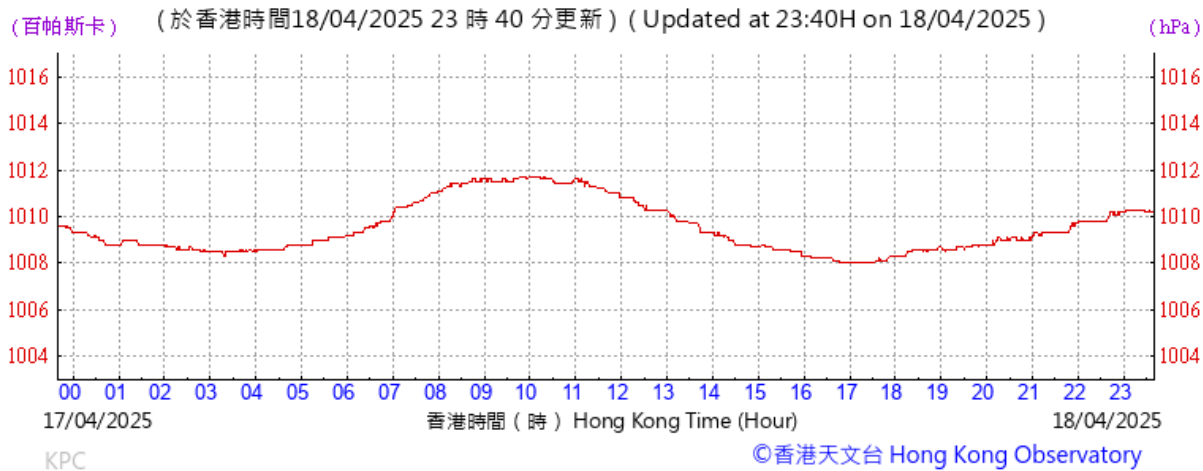
Wind Speed:



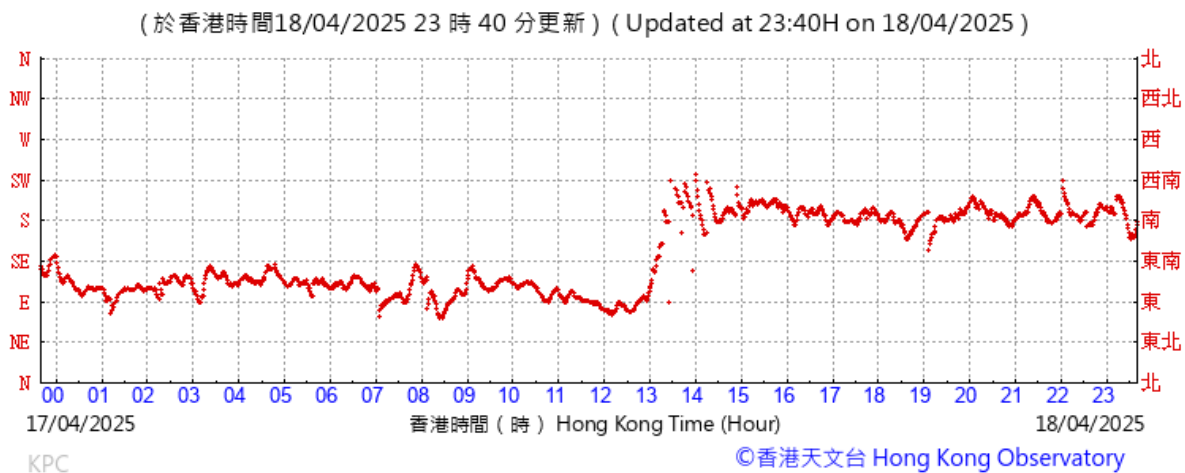
Temperature/Humidity:



Pressure:



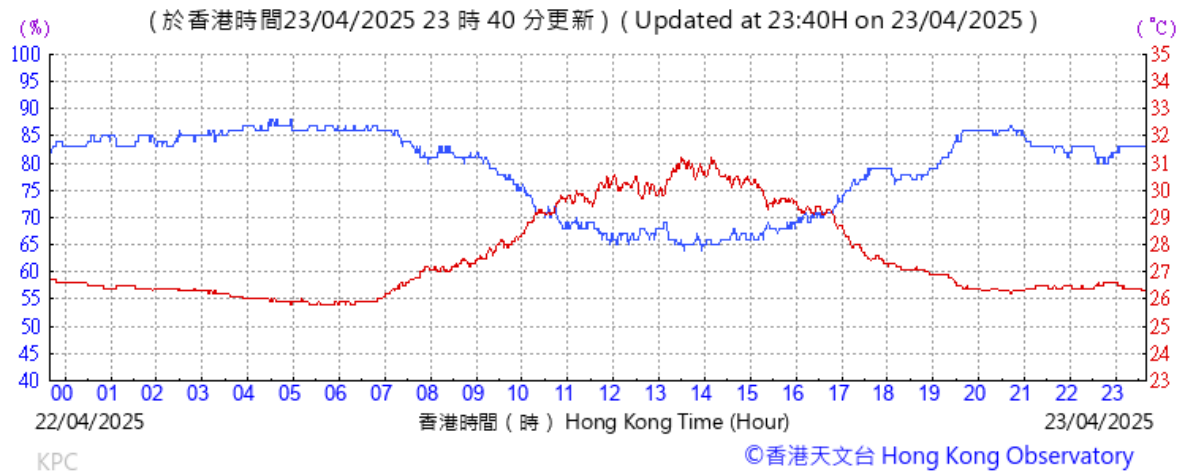
Wind Direction:



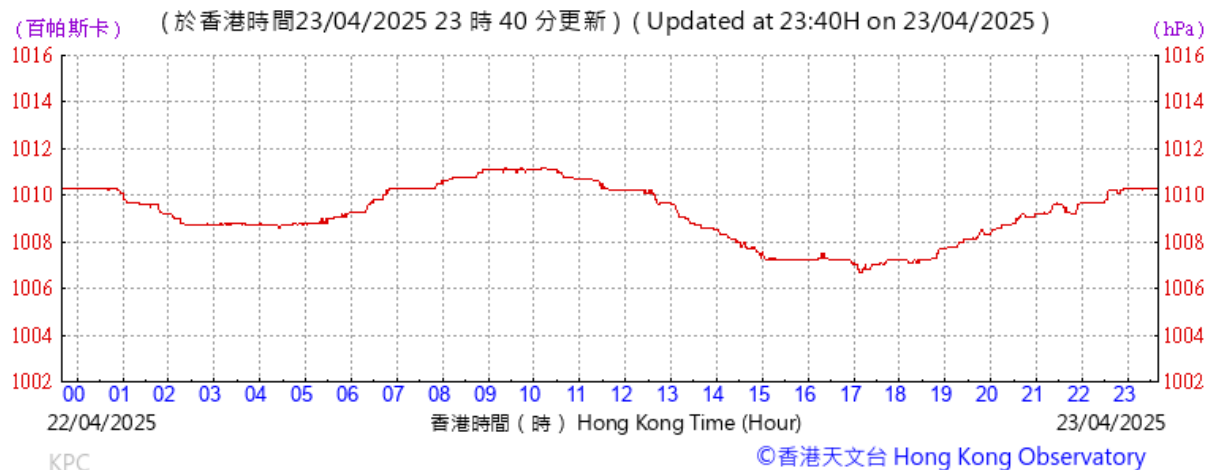
Wind Speed:



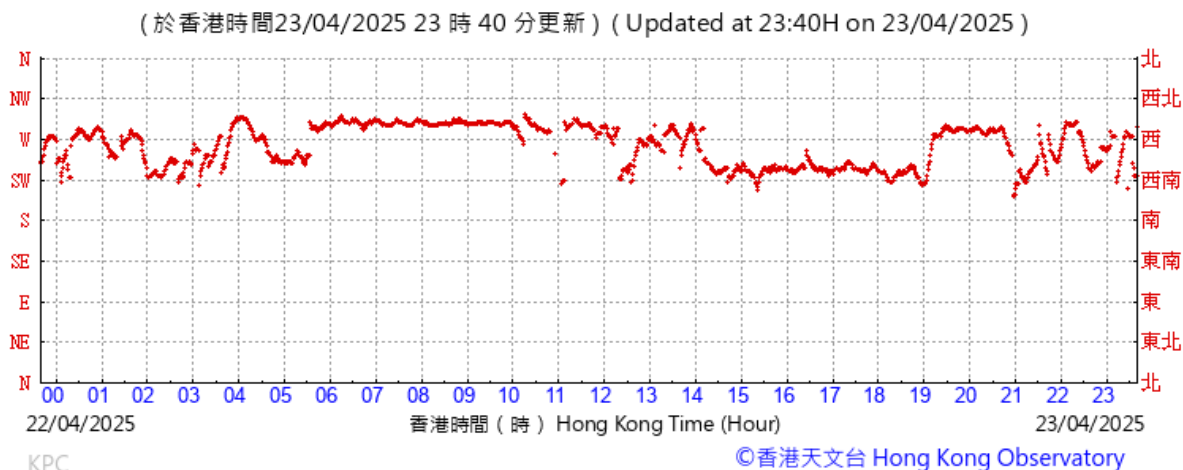
Tempearture/Humidity:



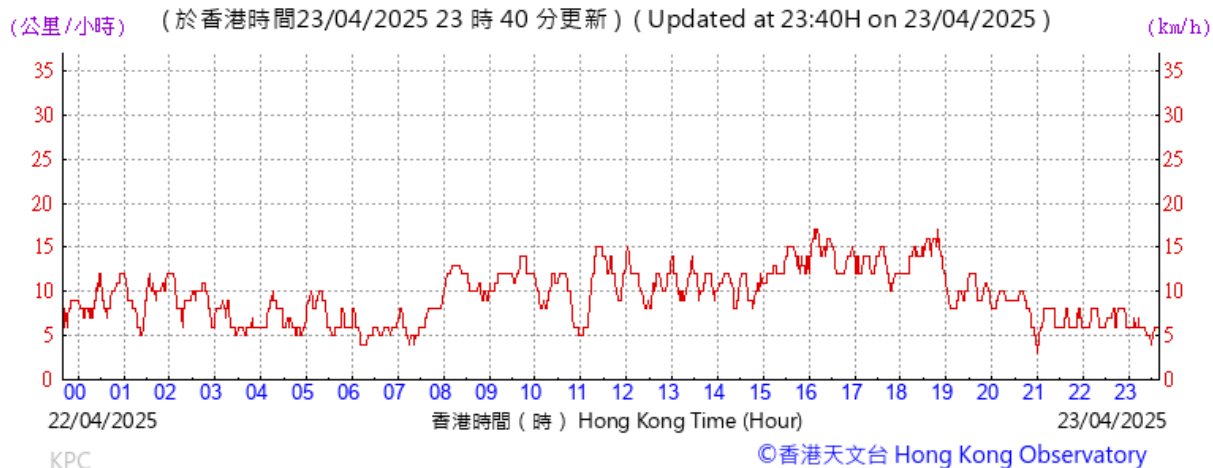
Pressure:



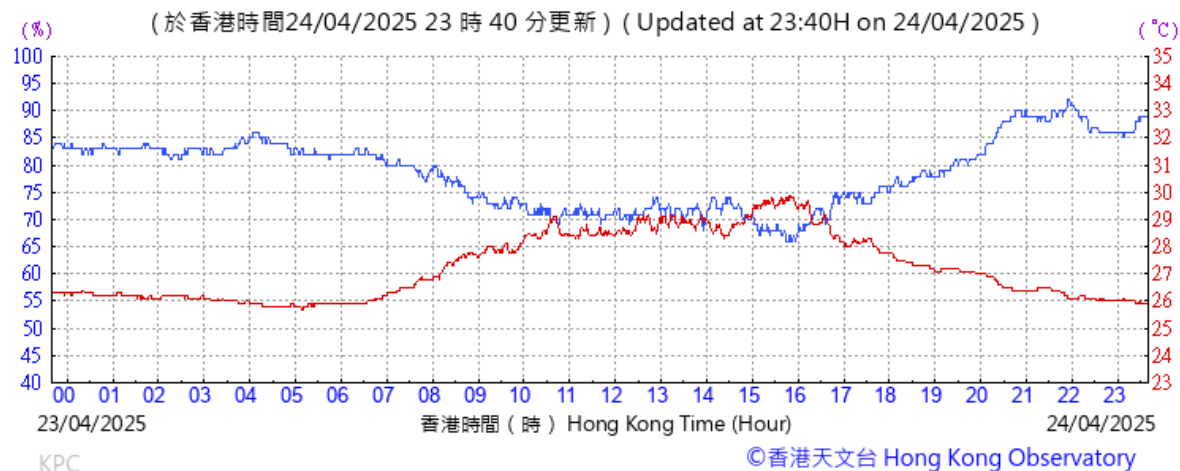
Wind Direction:



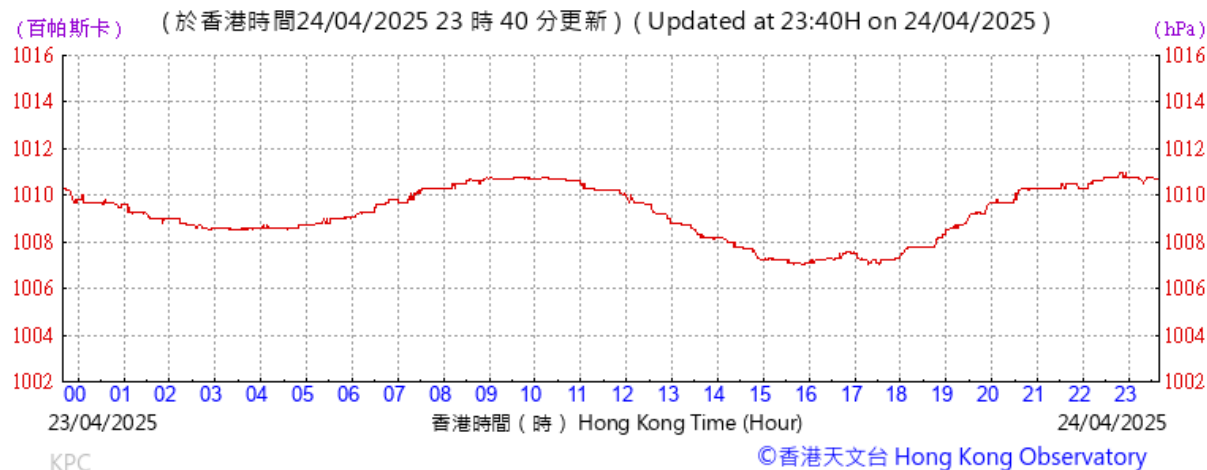
Wind Speed:



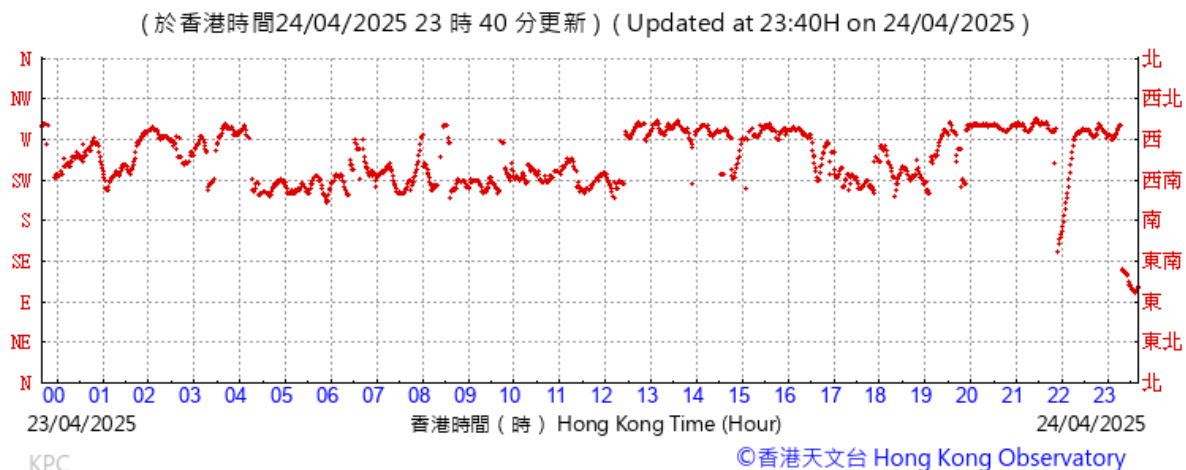
Temperature/Humidity:



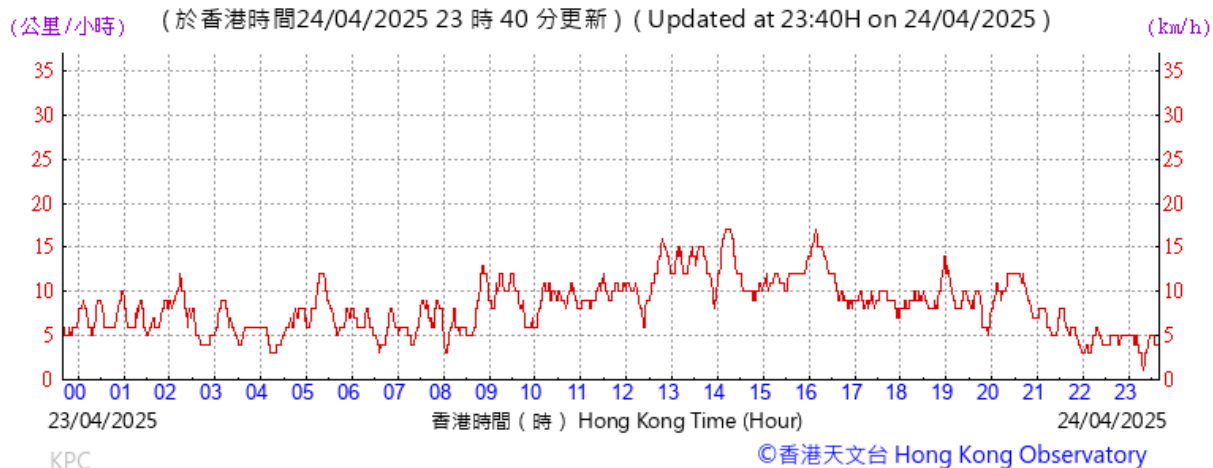
Pressure:



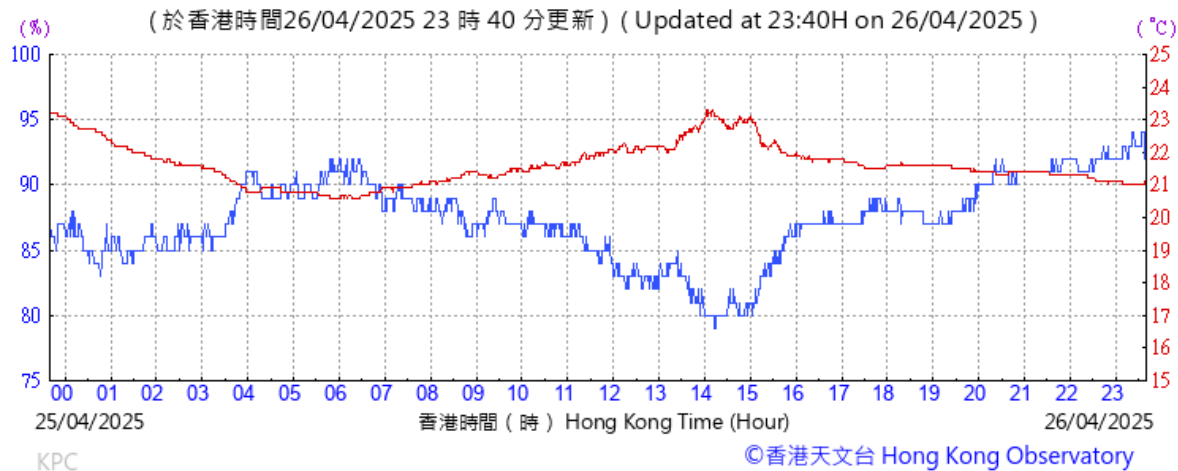
Wind Direction:



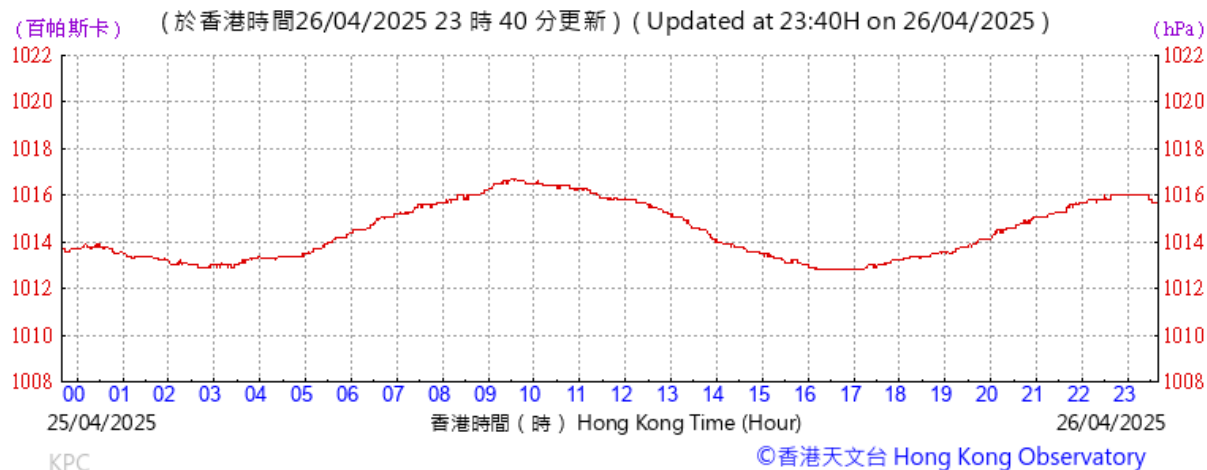
Wind Speed:



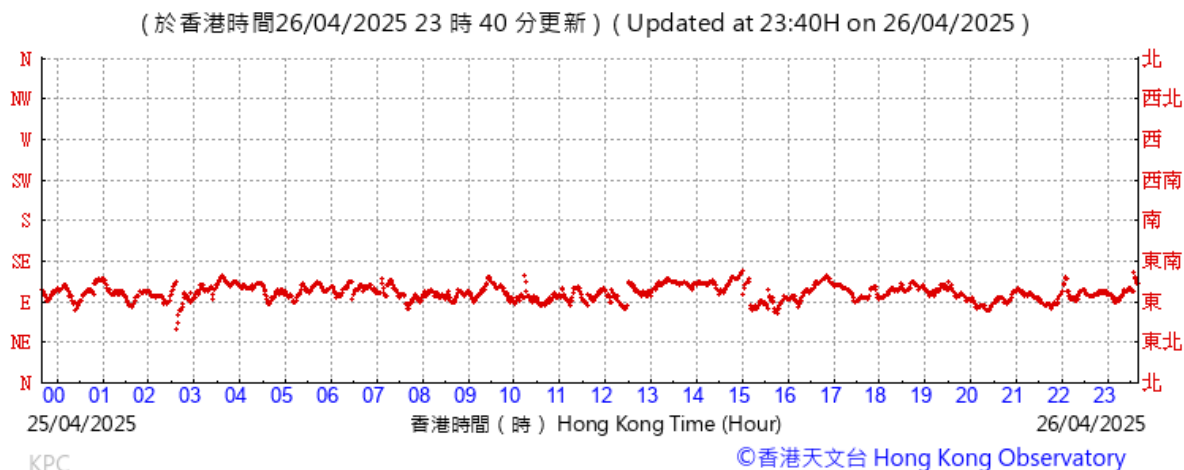
Tempearture/Humidity:



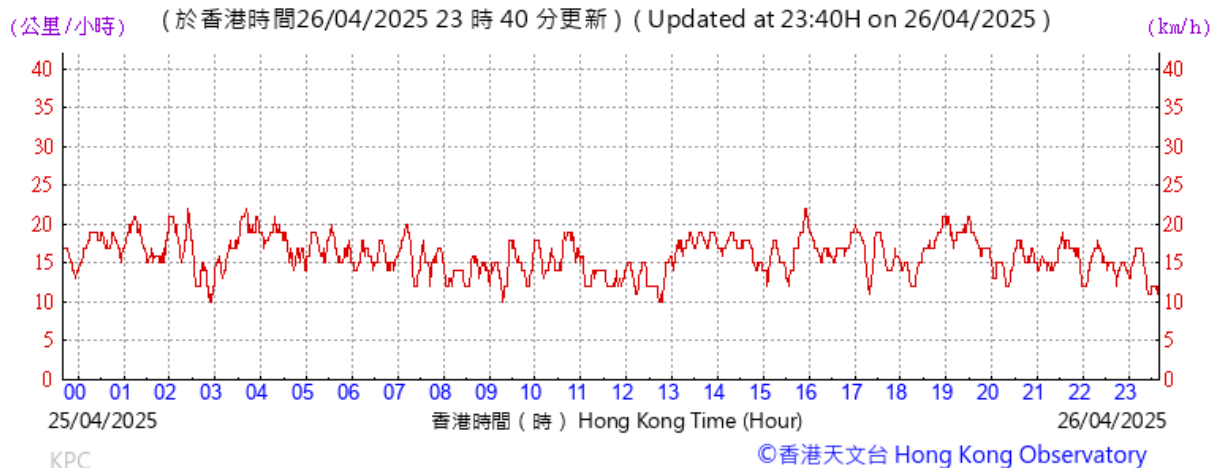
Pressure:



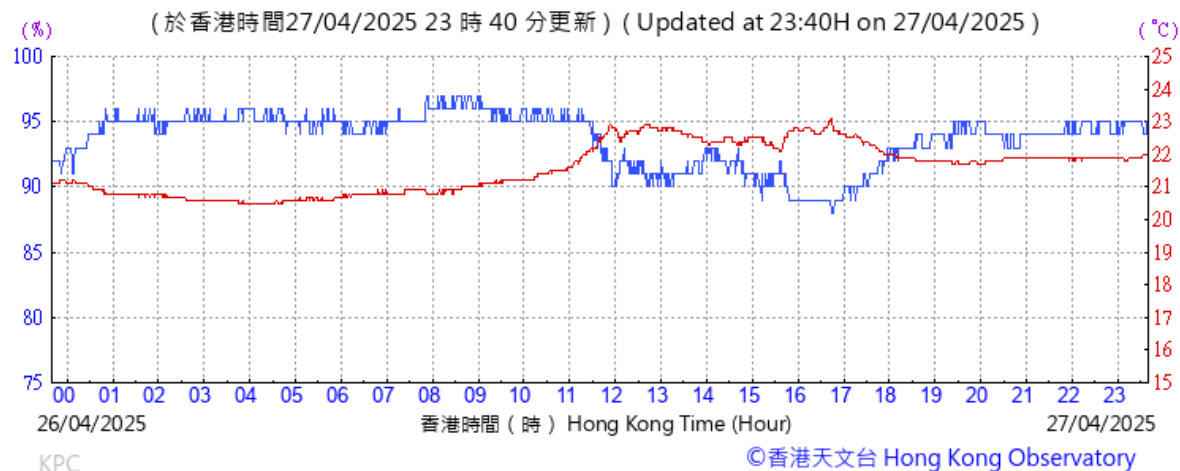
Wind Direction:



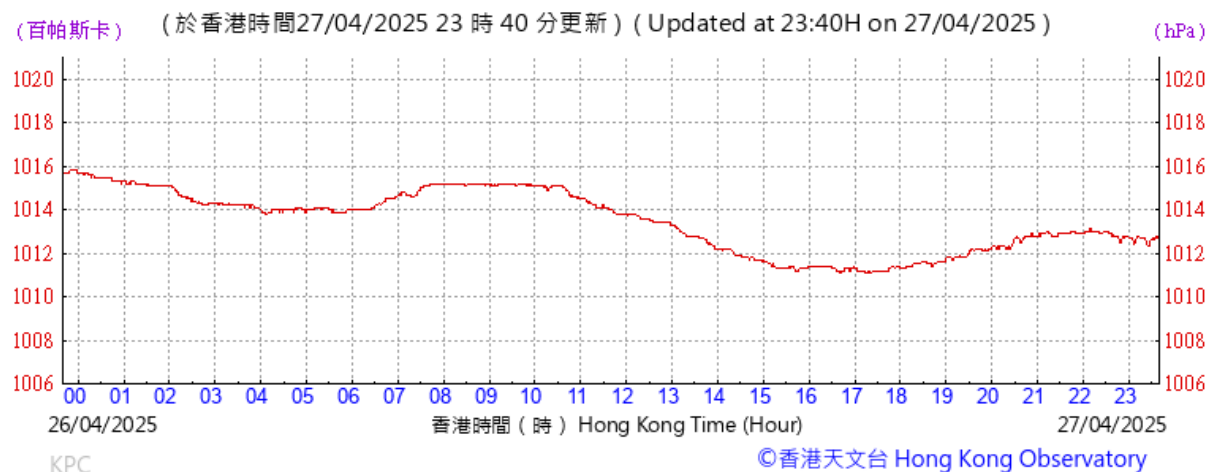
Wind Speed:



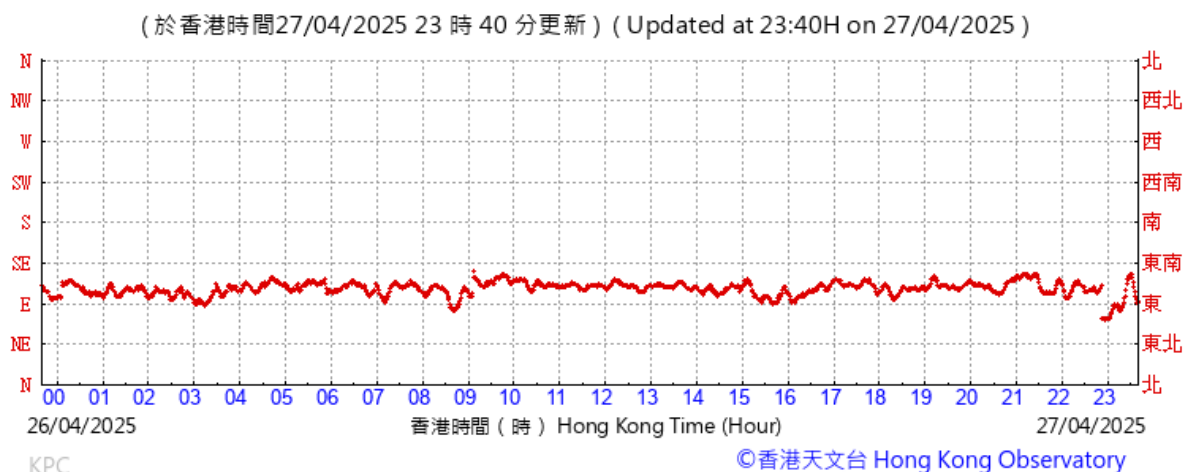
Temperature/Humidity:



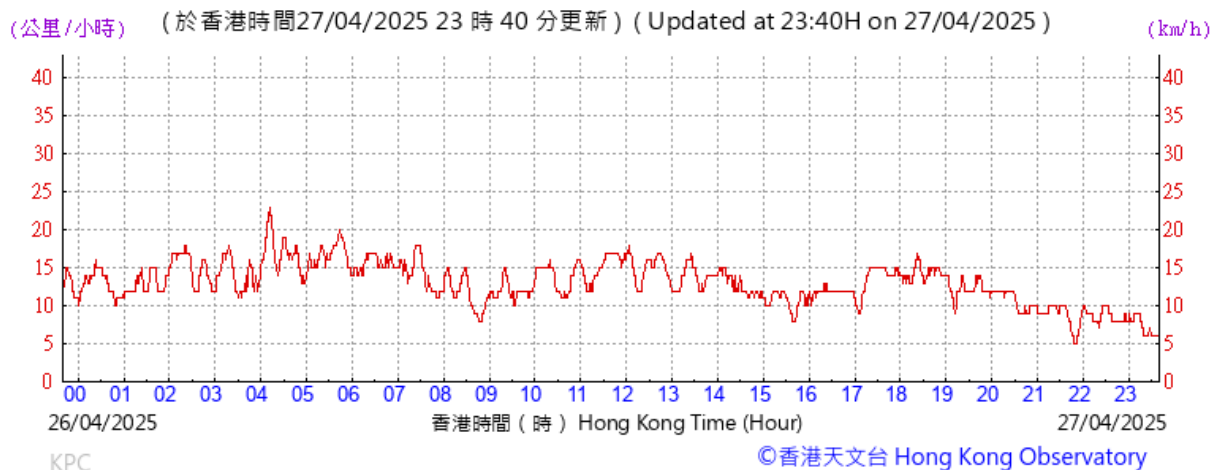
Pressure:



Wind Direction:



Wind Speed:



I. Waste Flow table

Table I-1: Monthly Waste Flow Table for Zones 2A, 2B & 2C

Month	Actual Quantities of Inert C&D Materials Generated Monthly							Actual Quantities of C&D Materials Generated Monthly					
	Total Quantity Generated	Hard Rocks and Large Broken Concrete	Reused in the Contract	Reused in other Projects	Disposed as Public Fill	Disposed to Sorting Facility	Imported Fill	Metals	Paper/ Cardboard Packaging	Plastics	Wood/ Timber	Chemical Waste	Others, e.g. General Refuse
	(in tonnes)	(in tonnes)	(in tonnes)	(in tonnes)	(in tonnes)	(in tonnes)	(in tonnes)	(in tonnes)	(in tonnes)	(in tonnes)	(in tonnes)	(in tonnes)	(in tonnes)
2024													
Jul	0.00	0.00	0.00	0.00	0.00	0.00	0.00	0.00	0.00	0.00	0.00	0.00	0.00
Aug	0.00	0.00	0.00	0.00	0.00	0.00	0.00	0.00	0.00	0.00	0.00	0.00	0.00
Sep	131.67	0.00	0.00	0.00	131.67	0.00	0.00	0.00	0.00	0.00	0.00	0.00	16.24
Oct	241.28	0.00	0.00	0.00	231.10	10.18	0.00	0.00	0.00	0.00	0.00	0.00	3.95
Nov	5383.52	0.00	0.00	4340.40	1043.12	0.00	0.00	0.00	0.00	0.00	0.00	0.00	155.23
Dec	5757.15	0.00	0.00	3082.05	2675.10	0.00	0.00	151.49	0.00	0.00	0.00	0.00	38.92
Sub-total (2024)	11513.62	0.00	0.00	7422.45	4080.99	10.18	0.00	151.49	0.00	0.00	0.00	0.00	214.34
2025													
Jan	4500.55	0.00	0.00	2090.69	2391.44	18.42	0.00	147.67	0.00	0.00	0.00	0.00	29.39
Feb	2785.60	0.00	0.00	0.00	2785.60	0.00	0.00	91.33	0.00	0.00	0.00	0.00	21.33
Mar	3263.24	0.00	0.00	0.00	3263.24	0.00	0.00	4.70	0.00	0.00	0.00	0.00	20.17
Apr	3307.28	0.00	0.00	0.00	3300.59	6.69	0.00	0.00	0.00	0.00	0.00	0.00	71.98
May													
Jun													
Jul													
Aug													
Sep													
Oct													
Nov													
Dec													
Sub-total (2025)	13856.67	0.00	0.00	2090.69	11740.87	25.11	0.00	243.70	0.00	0.00	0.00	0.00	142.87
Total	25370.29	0.00	0.00	9513.14	15821.86	35.29	0.00	395.19	0.00	0.00	0.00	0.00	357.21

Note:

- 3063.44 tonnes and 237.15 tonnes of inert C&D material were disposed of as public fill to Tseung Kwan O Area 137 Public Fill and Tuen Mun Area 38 Public Fill respectively in the reporting month.

- Public disposal record updated to 28 April 2025.

J. Environmental Mitigation Measures – Implementation Status

Table J-1: Environmental Mitigation Measures Implementation Status (April 2025)

EM&A Ref.	Recommendation Measures	Implementation Stage Zone 2A, 2B & 2C
Air Quality Impact (Construction)		
2.1	General Dust Control Measures Frequent water spraying for active construction areas (12 times a day or once every one hour), including Heavy construction activities such as construction of buildings or roads, drilling, ground excavation, cut and fill operations (i.e., earth moving)	✓
2.1	Best Practice for Dust Control The relevant best practices for dust control as stipulated in the Air Pollution Control (construction Dust) Regulation should be adopted to further reduce the construction dust impacts from the Project. These best practices include: <i>Good Site Management</i> <ul style="list-style-type: none"> • Good site management is important to help reducing potential air quality impact down to an acceptable level. As a general guide, the Contractor should maintain high standard of housekeeping to prevent emission of fugitive dust. Loading, unloading, handling and storage of raw materials, wastes or by-products should be carried out in a manner so as to minimise the release of visible dust emission. Any piles of materials accumulated on or around the work areas should be cleaned up regularly. Cleaning, repair and maintenance of all plant facilities within the work areas should be carried out in a manner minimising generation of fugitive dust emissions. The material should be handled properly to prevent fugitive dust emission before cleaning. <i>Disturbed Parts of the Roads</i> <ul style="list-style-type: none"> • Each and every main temporary access should be paved with concrete, bituminous hardcore materials or metal plates and kept clear of dusty materials; or • Unpaved parts of the road should be sprayed with water or a dust suppression chemical so as to keep the entire road surface wet. <i>Exposed Earth</i> <ul style="list-style-type: none"> • Exposed earth should be properly treated by compaction, hydroseeding, vegetation planting or seating with latex, vinyl, bitumen within six months after the last construction 	<div>Obs</div> <div>✓</div> <div>Obs</div> <div>N/A</div> <div>No exposed earth in this project.</div>

EM&A Ref. Recommendation Measures	Implementation Stage Zone 2A, 2B & 2C
activity on the site or part of the site where the exposed earth lies.	
<i>Loading, Unloading or Transfer of Dusty Materials</i>	✓
<ul style="list-style-type: none"> All dusty materials should be sprayed with water immediately prior to any loading or transfer operation so as to keep the dusty material wet. 	
<i>Debris Handling</i>	✓
<ul style="list-style-type: none"> Any debris should be covered entirely by impervious sheeting or stored in a debris collection area sheltered on the top and the three sides. Before debris is dumped into a chute, water should be sprayed so that it remains wet when it is dumped. 	N/A No debris chute on-site
<i>Transport of Dusty Materials</i>	✓
<ul style="list-style-type: none"> Vehicle used for transporting dusty materials/spoils should be covered with tarpaulin or similar material. The cover should extend over the edges of the sides and tailboards. 	
<i>Wheel washing</i>	✓
<ul style="list-style-type: none"> Vehicle wheel washing facilities should be provided at each construction site exit. Immediately before leaving the construction site, every vehicle should be washed to remove any dusty materials from its body and wheels. 	
<i>Use of vehicles</i>	✓
<ul style="list-style-type: none"> The speed of the trucks within the site should be controlled to about 10km/hour in order to reduce adverse dust impacts and secure the safe movement around the site. 	
<ul style="list-style-type: none"> Immediately before leaving the construction site, every vehicle should be washed to remove any dusty materials from its body and wheels. 	✓
<ul style="list-style-type: none"> Where a vehicle leaving the construction site is carrying a load of dusty materials, the load should be covered entirely by clean impervious sheeting to ensure that the dusty materials do not leak from the vehicle. 	✓
<i>Site hoarding</i>	✓
<ul style="list-style-type: none"> Where a site boundary adjoins a road, street, service lane or other area accessible to the public, hoarding of not less than 2.4m high from ground level should be provided along the entire length of that portion of the site boundary except for a site entrance or exit. 	

EM&A Ref. Recommendation Measures	Implementation Stage Zone 2A, 2B & 2C
<p>2.1 Best Practicable Means for Cement Works (Concrete Batching Plant)</p> <p>The relevant best practices for dust control as stipulated in the Guidance Note on the Best Practicable Means for Cement Works (Concrete Batching Plant) BPM 3/2(93) should be followed and implemented to further reduce the construction dust impacts of the Project. These best practices include:</p> <p><i>Exhaust from Dust Arrestment Plant</i></p> <ul style="list-style-type: none"> Wherever possible the final discharge point from particulate matter arrestment plant, where is not necessary to achieve dispersion from residual pollutants, should be at low level to minimise the effect on the local community in the case of abnormal emissions and to facilitate maintenance and inspection <p><i>Emission Limits</i></p> <ul style="list-style-type: none"> All emissions to air, other than steam or water vapour, shall be colourless and free from persistent mist or smoke <p><i>Engineering Design/Technical Requirements</i></p> <ul style="list-style-type: none"> As a general guidance, the loading, unloading, handling and storage of fuel, raw materials, products, wastes or by-products should be carried out in a manner so as to prevent the release of visible dust and/or other noxious or offensive emissions 	<p>N/A</p> <p>No concrete batching plant in in this project.</p> <p>N/A</p> <p>No concrete batching plant in in this project.</p> <p>N/A</p> <p>No concrete batching plant in this project.</p>
<p>Non-Road Mobile Machinery (NRMM):</p> <p>All NRMMs operating on-site which are subject to emission control of Air Pollution Control (Non-road Mobile Machinery) (Emission) Regulation are approved/exempted (as the case may be) and affixed with the requisite approval/exemption labels.</p>	<p>Obs</p>
Noise Impact (Construction)	

EM&A Ref. Recommendation Measures	Implementation Stage Zone 2A, 2B & 2C
<p>3.1 Good Site Practice</p> <p>Good site practice and noise management can significantly reduce the impact of construction site activities on nearby NSRs. The following package of measures should be followed during each phase of construction:</p> <ul style="list-style-type: none"> • only well-maintained plant to be operated on-site and plant should be serviced regularly during the construction works; • machines and plant that may be in intermittent use to be shut down between work periods or should be throttled down to a minimum • plant known to emit noise strongly in one direction, should, where possible, be orientated to direct noise away from the NSRs; • mobile plant should be sited as far away from NSRs as possible; and • material stockpiles and other structures to be effectively utilised, where practicable, to screen noise from on-site construction activities. 	<p>✓</p> <p>✓</p> <p>✓</p> <p>✓</p> <p>✓</p>
<p>3.1 Adoption of Quieter PME</p> <p>The recommended quieter PME adopted in the assessment were taken from the EPD's QPME Inventory and "<i>Sound Power Levels of Other Commonly Used PME</i>" are presented in Table 4.26 in the EIA report. It should be noted that the silenced PME selected for assessment can be found in Hong Kong.</p>	<p>✓</p>
<p>3.1 Use of Movable Noise Barriers</p> <p>Movable noise barriers can be very effective in screening noise from particular items of plant when constructing the Project. Noise barriers located along the active works area close to the noise generating component of a PME could produce at least 10 dB(A) screening for stationary</p>	<p>✓</p>

EM&A Ref. Recommendation Measures		Implementation Stage Zone 2A, 2B & 2C
	plant and 5 dB(A) for mobile plant provided the direct line of sight between the PME and the NSRs is blocked.	
3.1	Use of Noise Enclosure/ Acoustic Shed The use of noise enclosure or acoustic shed is to cover stationary PME such as air compressor and concrete pump. With the adoption of the noise enclosure, the PME could be completely screened, and noise reduction of 15 dB(A) can be achieved according to the EIAO Guidance Note No. 9/2010.	Obs
3.1	Use of Noise Insulating Fabric Noise insulating fabric can also be adopted for certain PME (e.g. drill rig, pilling machine etc). The fabric should be lapped such that there are no openings or gaps on the joints. According to the approved Tsim Sha Tsui Station Northern Subway EIA report (AEIAR-127/2008), a noise reduction of 10 dB(A) can be achieved for the PME lapped with the noise insulating fabric.	✓
3.1	Scheduling of Construction Works outside School Examination Periods During construction phase, the contractor should liaise with the educational institutions (including NSRs LCS and CRGPS) to obtain the examination schedule and avoid the noisy construction activities during school examination periods.	✓
Water Quality Impact (Construction)		
4.1	Construction site runoff and drainage The site practices outlined in ProPECC Note PN 1/94 should be followed as far as practicable in order to minimise surface runoff and the chance of erosion. The following measures are recommended to protect water quality and sensitive uses of the coastal area, and when properly implemented should be sufficient to adequately control site discharges so as to avoid water	

EM&A Ref. Recommendation Measures

Implementation Stage

Zone 2A, 2B & 2C

quality impacts:

- At the start of site establishment, perimeter cut-off drains to direct off-site water around the site should be constructed with internal drainage works and erosion and sedimentation control facilities implemented. Channels, earth bunds or sand bag barriers should be provided on site to direct storm water to silt removal facilities. The design of the temporary on-site drainage system should be undertaken by the WKCDA's Contractor prior to the commencement of construction; ✓
- Sand/silt removal facilities such as sand/silt traps and sediment basins should be provided to remove sand/silt particles from runoff to meet the requirements of the TM standards under the WPCO. The design of efficient silt removal facilities should be based on the guidelines in Appendix A1 of ProPECC Note PN 1/94. Sizes may vary depending upon the flow rate. The detailed design of the sand/silt traps should be undertaken by the WKCDA's Contractor prior to the commencement of construction. ✓
- All drainage facilities and erosion and sediment control structures should be regularly inspected and maintained to ensure proper and efficient operation at all times and particularly during rainstorms. Deposited silt and grit should be regularly removed, at the onset of and after each rainstorm to ensure that these facilities are functioning properly at all times. ✓
- Measures should be taken to minimize the ingress of site drainage into excavations. If excavation of trenches in wet periods is necessary, they should be dug and backfilled in short sections wherever practicable. Water pumped out from foundation excavations should be discharged into storm drains via silt removal facilities. ✓
- All vehicles and plant should be cleaned before leaving a construction site to ensure no ✓

EM&A Ref. Recommendation Measures	Implementation Stage Zone 2A, 2B & 2C
<p>earth, mud, debris and the like is deposited by them on roads. An adequately designed and sited wheel washing facility should be provided at construction site exit where practicable. Wash-water should have sand and silt settled out and removed regularly to ensure the continued efficiency of the process. The section of access road leading to, and exiting from, the wheel-wash bay to the public road should be paved with sufficient backfall toward the wheel-wash bay to prevent vehicle tracking of soil and silty water to public roads and drains.</p>	
<ul style="list-style-type: none"> Open stockpiles of construction materials or construction wastes onsite should be covered with tarpaulin or similar fabric during rainstorms. Measures should be taken to prevent the washing away of construction materials, soil, silt or debris into any drainage system. 	Obs
<ul style="list-style-type: none"> Manholes (including newly constructed ones) should be adequately covered and temporarily sealed so as to prevent silt, construction materials or debris being washed into the drainage system and stormwater runoff being directed into foul sewers. 	✓
<ul style="list-style-type: none"> Precautions should be taken at any time of the year when rainstorms are likely. Actions should be taken when a rainstorm is imminent or forecasted and actions to be taken during or after rainstorms are summarized in Appendix A2 of ProPECC Note PN 1/94. Particular attention should be paid to the control of silty surface runoff during storm events, especially for areas located near steep slopes. 	✓
<ul style="list-style-type: none"> Bentonite slurries used in piling or slurry walling should be reconditioned and reused wherever practicable. Temporary enclosed storage locations should be provided on-site for any unused bentonite that needs to be transported away after all the related construction activities are completed. The requirements in ProPECC Note PN 1/94 should be adhered to in the handling and disposal of bentonite slurries. 	<p>N/A</p> <p>No bentonite slurries are used in this project.</p>

EM&A Ref. Recommendation Measures		Implementation Stage Zone 2A, 2B & 2C
4.1	Barging facilities and activities Recommendations for good site practices during operation of the proposed barging point include: <ul style="list-style-type: none"> All vessels should be sized so that adequate clearance is maintained between vessels and the seabed in all tide conditions, to ensure that undue turbidity is not generated by turbulence from vessel movement or propeller wash; Loading of barges and hoppers should be controlled to prevent splashing of material into the surrounding water. Barges or hoppers should not be filled to a level that will cause the overflow of materials or polluted water during loading or transportation; All hopper barges should be fitted with tight fitting seals to their bottom openings to prevent leakage of material; and Construction activities should not cause foam, oil, grease, scum, litter or other objectionable matter to be present on the water within the site. 	N/A No barging facilities in this project at this stage. N/A No barging facilities in this project at this stage. N/A No barging facilities in this project at this stage. N/A No barging facilities in this project at this stage.
4.1	Sewage effluent from construction workforce Temporary sanitary facilities, such as portable chemical toilets, should be employed on-site where necessary to handle sewage from the workforce. A licensed contractor should be employed to provide appropriate and adequate portable toilets and be responsible for appropriate disposal and maintenance.	✓
4.1	General construction activities <ul style="list-style-type: none"> Construction solid waste, debris and refuse generated on-site should be collected, handled and disposed of properly to avoid entering any nearby storm water drain. Stockpiles of cement and other construction materials should be kept covered when not 	✓

EM&A Ref. Recommendation Measures		Implementation Stage Zone 2A, 2B & 2C
	being used.	
	<ul style="list-style-type: none"> Oils and fuels should only be stored in designated areas which have pollution prevention facilities. To prevent spillage of fuels and solvents to any nearby storm water drain, all fuel tanks and storage areas should be provided with locks and be sited on sealed areas, within bunds of a capacity equal to 110% of the storage capacity of the largest tank. The bund should be drained of rainwater after a rain event. 	Obs
Waste Management Implications (Construction)		
6.1	Good Site Practices Recommendations for good site practices during the construction activities include: <ul style="list-style-type: none"> Nomination of an approved person, such as a site manager, to be responsible for good site practices, arrangements for collection and effective disposal to an appropriate facility, of all wastes generated at the site Training of site personnel in proper waste management and chemical handling procedures Provision of sufficient waste disposal points and regular collection of waste Appropriate measures to minimise windblown litter and dust/odour during transportation of waste by either covering trucks or by transporting wastes in enclosed containers Provision of wheel washing facilities before the trucks leaving the works area so as to minimise dust introduction to public roads Well planned delivery programme for offsite disposal such that adverse environmental impact from transporting the inert or non-inert C&D materials is not anticipated 	Obs ✓ ✓ ✓ ✓ ✓
6.1	Waste Reduction Measures Recommendations to achieve waste reduction include:	

EM&A Ref.	Recommendation Measures	Implementation Stage
		Zone 2A, 2B & 2C
	<ul style="list-style-type: none"> Sort inert C&D material to recover any recyclable portions such as metals Segregation and storage of different types of waste in different containers or skips to enhance reuse or recycling of materials and their proper disposal Encourage collection of recyclable waste such as waste paper and aluminium cans by providing separate labelled bins to enable such waste to be segregated from other general refuse generated by the work force Proper site practices to minimise the potential for damage or contamination of inert C&D materials Plan the use of construction materials carefully to minimise amount of waste generated and avoid unnecessary generation of wastes 	✓ ✓ ✓ Obs ✓
6.1	<p>Inert and Non-inert C&D Materials</p> <p>In order to minimise impacts resulting from collection and transportation of inert C&D material for off-site disposal, the excavated materials should be reused on-site as fill material as far as practicable. In addition, inert C&D material generated from excavation works could be reused as fill materials in local projects that require public fill for reclamation.</p> <ul style="list-style-type: none"> The surplus inert C&D material will be disposed of at the Government's PFRFs for beneficial use by other projects in Hong Kong. Liaison with the CEDD Public Fill Committee (PFC) on the allocation of space for disposal of the inert C&D materials at PFRF is underway. No construction work is allowed to proceed until all issues on management of inert C&D materials have been resolved and all relevant arrangements have been endorsed by the relevant authorities including PFC and EPD. The C&D materials generated from general site clearance should be sorted on site to 	✓ ✓ ✓

EM&A Ref. Recommendation Measures

segregate any inert materials for reuse or disposal of at PFRFs whereas the non-inert materials will be disposed of at the designated landfill site.

- In order to monitor the disposal of inert and non-inert C&D materials at respectively PFRFs and the designated landfill site, and to control fly-tipping, it is recommended that the Contractor should follow the Technical Circular (Works) No. 6/2010 for Trip Ticket System for Disposal of Construction & Demolition Materials issued by Development Bureau. In addition, it is also recommended that the Contractor should prepare and implement a Waste Management Plan detailing their various waste arising and waste management practices in accordance with the relevant requirements of the Technical Circular (Works) No. 19/2005 Environmental Management on Construction Site.

✓

6.1

Chemical Waste

- If chemical wastes are produced at the construction site, the Contractor will be required to register with the EPD as a chemical waste producer and to follow the guidelines stated in the "Code of Practice on the Packaging Labelling and Storage of Chemical Wastes". Good quality containers compatible with the chemical wastes should be used, and incompatible chemicals should be stored separately. Appropriate labels should be securely attached on each chemical waste container indicating the corresponding chemical characteristics of the chemical waste, such as explosive, flammable, oxidizing, irritant, toxic, harmful, corrosive, etc. The Contractor should use a licensed collector to transport and dispose of the chemical wastes at the approved Chemical Waste Treatment Centre or other licensed recycling facilities, in accordance with the Waste Disposal (Chemical Waste) (General) Regulation.
- Potential environmental impacts arising from the handling activities (including storage,

✓

✓

EM&A Ref. Recommendation Measures		Implementation Stage Zone 2A, 2B & 2C
	collection, transportation and disposal of chemical waste) are expected to be minimal with the implementation of appropriate mitigation measures as recommended.	
6.1	General Refuse General refuse should be stored in enclosed bins or compaction units separated from inert C&D materials. A reputable waste collector should be employed by the Contractor to remove general refuse from the site, separately from inert C&D materials. Preferably an enclosed and covered area should be provided to reduce the occurrence of 'wind blown' light material.	✓
Land Contamination (Construction)		
7.1	The potential for land contamination issues at the TST Fire Station due to its future relocation will be confirmed by site investigation after land acquisition. Where necessary, mitigation measures for minimising potential exposure to contaminated materials (if any) or remediation measures will be identified. If contaminated land is identified (e.g., during decommissioning of fuel oil storage tanks) after the commencement of works, mitigation measures are proposed in order to minimise the potentially adverse effects on the health and safety of construction workers and impacts arising from the disposal of potentially contaminated materials. The following measures are proposed for excavation and transportation of contaminated material: <ul style="list-style-type: none"> To minimize the chance for construction workers to come into contact with any contaminated materials, bulk earth-moving excavation equipment should be employed; Contact with contaminated materials can be minimised by wearing appropriate clothing and personal protective equipment such as gloves and masks (especially when interacting directly with contaminated material), provision of washing facilities and prohibition of 	N/A TST Fire Station is out of this project boundary, no mitigation measure is required. N/A TST Fire Station is out of this project boundary, no mitigation measure is required.

EM&A Ref. Recommendation Measures	Implementation Stage Zone 2A, 2B & 2C
smoking and eating on site;	
<ul style="list-style-type: none"> • Stockpiling of contaminated excavated materials on site should be avoided as far as possible; 	<p>N/A</p> <p>TST Fire Station is out of this project boundary, no mitigation measure is required.</p>
<ul style="list-style-type: none"> • The use of contaminated soil for landscaping purpose should be avoided unless pre-treatment was carried out; 	<p>N/A</p> <p>TST Fire Station is out of this project boundary, no mitigation measure is required.</p>
<ul style="list-style-type: none"> • Vehicles containing any contaminated excavated materials should be suitably covered to reduce dust emissions and/or release of contaminated wastewater; 	<p>N/A</p> <p>TST Fire Station is out of this project boundary, no mitigation measure is required.</p>
<ul style="list-style-type: none"> • Truck bodies and tailgates should be sealed to stop any discharge; 	<p>N/A</p> <p>TST Fire Station is out of this project boundary, no mitigation measure is required.</p>
<ul style="list-style-type: none"> • Only licensed waste haulers should be used to collect and transport contaminated material to treatment/disposal site and should be equipped with tracking system to avoid fly tipping; 	<p>N/A</p> <p>TST Fire Station is out of this project boundary, no mitigation measure is required.</p>
<ul style="list-style-type: none"> • Speed control for trucks carrying contaminated materials should be exercised; 	<p>N/A</p> <p>TST Fire Station is out of this project boundary, no mitigation measure is required.</p>
<ul style="list-style-type: none"> • Observe all relevant regulations in relation to waste handling, such as Waste Disposal Ordinance (Cap. 354), Waste Disposal (Chemical Waste) (General) Regulation (Cap. 354) and obtain all necessary permits where required; and 	<p>N/A</p> <p>TST Fire Station is out of this project boundary, no mitigation measure is required.</p>
<ul style="list-style-type: none"> • Maintain records of waste generation and disposal quantities and disposal arrangements. 	<p>N/A</p>

EM&A Ref. Recommendation Measures		Implementation Stage Zone 2A, 2B & 2C
		TST Fire Station is out of this project boundary, no mitigation measure is required.
Ecological Impact (Construction)		
No mitigation measure is required.		
Landscape and Visual Impact (Construction)		
Table 9.1 (CM1)	Trees should be retained in situ on site as far as possible. Should tree removal be unavoidable due to construction impacts, trees will be transplanted or felled with reference to the stated criteria in the Tree Removal Applications to be submitted to relevant government departments for approval in accordance to ETWB TCW No. 29/2004 and 3/2006.	✓
Table 9.1 (CM2)	Compensatory tree planting shall be incorporated to the proposed project and maximize the new tree, shrubs and other vegetation planting to compensate tree felled and vegetation removed. Also, implementation of compensatory planting should be of a ratio not less than 1:1 in terms of quality and quantity within the site.	N/A Compensatory tree planting is being reviewed.
Table 9.1 (CM3)	Buffer trees for screening purposes to soften the hard architectural and engineering structures and facilities.	N/A Roof garden is designed to be built, but it has not been completed yet.
Table 9.1 (CM4)	Softscape treatments such as vertical green wall panel /planting of climbing and/or weeping plants, etc, to maximize the green coverage and soften the hard architectural and engineering structures and facilities.	N/A Climbing or weeping plants are designed to be planted, but proposal is being reviewed for the planting location.
Table 9.1 (CM5)	Roof greening by means of intensive and extensive green roof to maximize the green coverage and improve aesthetic appeal and visual quality of the building/structure.	N/A Roof garden is designed to be built, but it has not been completed yet.

EM&A Ref. Recommendation Measures		Implementation Stage Zone 2A, 2B & 2C
Table 9.1 (CM6)	Sensitive streetscape design should be incorporated along all new roads and streets.	N/A Greening along the seafront is proposed, and under review.
Table 9.1 (CM7)	Structure, ornamental planting shall be provided along amenity strips to enhance the landscape quality.	N/A Gardens are designed to be built, and under review.
Table 9.1 (CM8)	Landscape design shall be incorporated to architectural and engineering structures in order to provide aesthetically pleasing designs.	N/A Roof garden is designed to be built, and under review.
Table 9.1 (CM9)	Minimize the structure of marine facilities to be built on the seabed and foreshore in order to minimize the affected extent to the waterbody	N/A No marine facilities for this project.
Table 9.2 (MCP1)	Use of decorative screen hoarding/boards	✓
Table 9.2 (MCP2)	Early introduction of landscape treatments	N/A No landscape treatments during this stage.
Table 9.2 (MCP3)	Adoption of light colour for the temporary ventilation shafts for the basement during the transition period.	N/A No ventilation shafts for this project.
Table 9.2 (MCP4)	Control of night time lighting	✓
Table 9.2 (MCP5)	Use of greenery such as grass cover for the temporary open areas will help achieve the visual balance and soften the hard edges of the structures.	N/A No temporary open areas for this project.

N/A - Not Applicable

✓ - Implemented

Obs - Observed

Rem - Reminder

K. Cumulative Statistics on Complaints, Notifications of Summons and Successful Prosecutions

Cumulative statistics for complaints, notifications of summons and successful prosecutions for the Project account for period starting from the date of commencement of construction works (i.e. 05 July 2024 for Zones 2A, 2B & 2C (Contract No.: CC/2023/2B/095)) to the end of the reporting month and are summarised in the Table K-1 below respectively.

Table K-1: Statistics for complaints, notifications of summons and successful prosecutions for Zones 2A, 2B & 2C (Contract No.: CC/2023/2B/095)

Reporting Period	Cumulative Statistics		
	Complaints	Notifications of summons	Successful prosecutions
This reporting month (April 2025)	0	0	0
From 05 July 2024 to end of the reporting month	3	0	0

END OF THE REPORT