

Development at West Kowloon Cultural District

Monthly Environmental Monitoring and Audit (EM&A) Report
for March 2022

12 April 2022

In accordance with the Environmental Permit, Condition 3.4, this Monthly EM&A Report has been certified by the Environmental Team Leader (ETL) and verified by the Independent Environmental Checker (IEC) as complying with the requirements as set out in Sections 1, 10, 11, 12 and 13 of the EM&A Manual.

Certified by:



CK WU

Environmental Team Leader (ETL)

West Kowloon Cultural District Authority

Date

12 April 2022

Verified by:



Claudine LEE

Independent Environmental Checker (IEC)

Meinhardt Infrastructure and Environment Ltd

Date

12 April 2022

This Report Consists of:

Part-1: EM&A at Lyric Theatre Complex

and

**Part-2: EM&A for Foundation and ELS
Works in Zones 2A, 2B & 2C**

Part-1: EM&A at Lyric Theatre Complex



Lyric Theatre Complex

Mott MacDonald
3/F International Trade
Tower
348 Kwun Tong Road
Kwun Tong
Kowloon
Hong Kong

T +852 2828 5757
mottmac.hk

Contents

Executive summary	1
1 Introduction	3
1.1 Background	3
1.2 Project Organisation	3
1.3 Status of Construction Works in the Reporting Period	4
1.4 Summary of EM&A Requirements and Alternative Monitoring Locations	4
1.4.1 EM&A Requirements	4
1.4.2 Alternative Monitoring Locations	5
2 Impact Monitoring Methodology	7
2.1 Introduction	7
2.2 Air Quality	7
2.2.1 Monitoring Parameters, Frequency and Duration	7
2.2.2 Monitoring Locations	7
2.2.3 Monitoring Equipment	7
2.2.4 Monitoring Methodology	8
2.3 Noise	11
2.3.1 Monitoring Parameters, Frequency and Duration	11
2.3.2 Monitoring Location	11
2.3.3 Monitoring Equipment	11
2.3.4 Monitoring Methodology	11
2.4 Landscape and Visual	12
2.4.1 Monitoring Program	12
3 Monitoring Results	13
3.1 Impact Monitoring	13
3.2 Air Quality Monitoring	13
3.2.1 1-hour TSP	13
3.2.2 24-hour TSP	13
3.3 Noise Monitoring	14
3.4 Landscape and Visual Impact	14
4 Site Environmental Management	15
4.1 Site Inspection	15
4.2 Advice on the Solid and Liquid Waste Management Status	16
4.3 Status of Environmental Licenses and Permits	16
4.4 Recommended Mitigation Measures	16

5	Compliance with Environmental Permit	18
6	Report in Non-compliance, Complaints, Notification of Summons and Successful Prosecutions	19
6.1	Record on Non-compliance of Action and Limit Levels	19
6.2	Record on Environmental Complaints Received	19
6.3	Record on Notifications of Summons and Successful Prosecution	20
7	Future Key Issues	21
7.1	Construction Works for the Coming Month(s)	21
7.2	Key Issues for the Coming Month	21
7.3	Monitoring Schedule for the Coming Month	22
8	Conclusions and Recommendations	23
8.1	Conclusions	23
8.2	Recommendations	23
Figure 1	Site Layout Plan and Monitoring Stations	24
Appendices		25
A.	Project Organisation	26
B.	Tentative Construction Programme	27
C.	Action and Limit Levels for Construction Phase	28
D.	Event and Action Plan for Air Quality, Noise, Landscape and Visual Impact	29
E.	Monitoring Schedule	30
F.	Calibration Certifications	31
G.	Graphical Plots of the Monitoring Results	32
H.	Meteorological Data Extracted from Hong Kong Observatory	33
I.	Waste Flow table	34
J.	Environmental Mitigation Measures – Implementation Status	35

K. Cumulative Statistics on Complaints, Notifications of Summons and Successful Prosecutions

36

Executive summary

Mott MacDonald Hong Kong Limited (MMHK) was commissioned to undertake the Environmental Team (ET) services (including environmental monitoring and audit (EM&A)) for the construction of M+ Museum Main Works (Contract No.: CC/2015/3A/022) and Lyric Theatre Complex including the Foundation Works (Contract No.: CC/2015/3A/014), L1 Contract (Contract No. CC/2017/3A/030) and L2 Contract (Contract No. CC/2017/3A/031) at West Kowloon Cultural District (WKCD) (The Project) as part of the WKCD development. The Project Proponent is the West Kowloon Cultural District Authority (WKCDA). The construction works and EM&A programme for M+ Museum was commenced on 31 October 2015 and completed on 28 February 2021; while the construction works and EM&A programme for Lyric Theatre Complex (L1 and L2 Contracts) was commenced on 1 March 2016, and the EM&A programme for L1 Contract was completed on 30 June 2021.

The overall works for the WKCD fall under two separate categories of Designated Project (DP) of the Environmental Impact Assessment Ordinance (EIAO), namely an “engineering feasibility study of urban development projects with a study area covering more than 20 ha or involving a total population of more than 100 000” (Item 1 of Schedule 3) and “an underpass more than 100m in length under the built areas” (Item A.9, Part I, Schedule 2). An Environmental Permit No. EP-453/2013/B (EP) was issued with respect to the “Underpass Road and Austin Road Flyover Serving the West Kowloon Cultural District” which specifically includes the abovementioned category of DP under Item A.9, Part I, Schedule 2 of the EIAO.

This Monthly EM&A Report presents the monitoring works at Lyric Theatre Complex (L2 Contract) from 1 March to 31 March 2022.

Exceedance of Action and Limit Levels

There was no breach of Action or Limit levels for Air Quality (1-hour TSP and 24-hour TSP) and Noise in this reporting month.

Implementation of Mitigation Measures

Construction phase weekly site inspections were carried out on 4, 9, 16, 23 and 30 March 2022 for Lyric Theatre Complex (L2 Contract) to confirm the implementation measures undertaken by the Contractor in the reporting month. The outcomes are presented in Section 4 and the status of implementation of mitigation measures in the site is shown in **Appendix J**.

Landscape and visual impact inspection was conducted as part of the abovementioned weekly site inspection during the reporting month. No adverse comment on landscape and visual aspects was made during the inspection.

Record of Complaints

Five environmental complaints were recorded in the reporting month.

Record of Notifications of Summons and Successful Prosecutions

No notifications of summons and successful prosecutions were recorded in the reporting month.

Future Key Issues

The major site works for L2 to be commissioned in the coming month include:

- LTC construction
 - Structure (Slab, wall, columns and beam)
 - Falsework and formwork erection
 - Reinforcement work
 - Concrete work
 - ABWF & MEP work
- ASDA and Lyric Theatre Promenade
 - Structure and BS works
- DSC cofferdam (Cofferdam A)
 - Removal of S1 strut and trim down portion of pipe pile
- Extended basement
 - ABWF & MEP work
 - RC water tank
 - RC duct slab (Forms/Rebar/Concrete)
 - Carpark area plaster and paint
- Underpass and Associated Area
 - RC Structure
 - ABWF & MEP work
- M+ Day 2 Works
 - Remove Plenum Block Wall & make good opening for Louvre
- P32 Interim Development
 - Structure works (Scaffold/forms/rebar concrete)

Potential environmental impacts due to the construction activities, including air quality, noise, water quality, waste, landscape and visual, will be monitored or reviewed. The recommended environmental mitigation measures shall be implemented on site and regular inspections as required will be carried out to ensure that the environmental conditions are acceptable.

1 Introduction

1.1 Background

Mott MacDonald Hong Kong Limited (MMHK) was commissioned to undertake the Environmental Team (ET) services (including environmental monitoring and audit (EM&A)) for the construction of M+ Museum Main Works (Contract No.: CC/2015/3A/022) and Lyric Theatre Complex including the Foundation Works (Contract No.: CC/2015/3A/014), L1 Contract (Contract No. CC/2017/3A/030) and L2 Contract (Contract No. CC/2017/3A/031) at West Kowloon Cultural District (WKCD) (The Project) as part of the WKCD development. The Project Proponent is the West Kowloon Cultural District Authority (WKCD). The construction works and EM&A programme for M+ Museum was commenced on 31 October 2015 and completed on 28 February 2021; while the construction works and EM&A programme for Lyric Theatre Complex (L1 and L2 Contracts) were commenced on 1 March 2016, and the EM&A programme for L1 Contract was completed on 30 June 2021.

The overall works for the WKCD fall under two separate categories of Designated Project (DP) of the Environmental Impact Assessment Ordinance (EIAO), namely an “engineering feasibility study of urban development projects with a study area covering more than 20 ha or involving a total population of more than 100 000” (Item 1 of Schedule 3) and “an underpass more than 100m in length under the built areas” (Item A.9, Part I, Schedule 2). An Environmental Permit No. EP-453/2013/B (EP) was issued with respect to the “Underpass Road and Austin Road Flyover Serving the West Kowloon Cultural District” which specifically includes the abovementioned category of DP under Item A.9, Part I, Schedule 2 of the EIAO. The captioned projects include part of the abovementioned underpass road located within the site boundary also falls under this same category.

The M+ Museum development aims to provide an iconic presence for the M+ Museum, semi-transparent vertical plane, housing education facilities, a public restaurant and museum offices. At ground and lower levels, generous access will be provided to the park and other West Kowloon Cultural District facilities, alongside a public resource centre, theatres, retail and dining, and back-of-house functions.

The 1,200-seat Lyric Theatre Complex will be Hong Kong's first world-class facility for dance performances, including ballet, contemporary and Chinese dance forms. In the run up to the opening of further major performing arts venues in the WKCD, it will also be used for a wide variety of performing arts events including drama, opera and musical performances. The Lyric Theatre Complex will act as a platform for Hong Kong's leading arts organisations and be a new major venue to show programmes from Asia and worldwide.

The Monthly EM&A Report is prepared in accordance with the Condition 3.4 of the Environmental Permit No. EP-453/2013/B. This Monthly EM&A Report presents the monitoring works at Lyric Theatre Complex (L2 Contract) from 1 March to 31 March 2022. The purpose of this report is to summarise the findings in the EM&A of the project over the reporting period.

1.2 Project Organisation

The organisation chart and lines of communication with respect to the on-site environmental management structure together with the contact information of the key personnel are shown in **Appendix A**.

1.3 Status of Construction Works in the Reporting Period

During the reporting period, construction works at L2 undertaken include:

- LTC construction
 - Structure (Slab, wall, columns and beam)
 - Falsework and formwork erection
 - Reinforcement work
 - Concrete work
 - ABWF & MEP work
- ASDA and Lyric Theatre Promenade
 - Structure and BS works
- DSC cofferdam (Cofferdam A)
 - Removal of S1 strut and trim down portion of pipe pile
- Extended basement
 - ABWF & MEP work
 - RC water tank
 - RC duct slab (Forms/Rebar/Concrete)
 - Carpark area plaster and paint
- Underpass and Associated Area
 - RC Structure
 - ABWF & MEP work
- M+ Day 2 Works
 - Remove Plenum Block Wall & make good opening for Louvre
- P32 Interim Development
 - Structure works (Scaffold/forms/rebar concrete)

The Construction Works Programme of Lyric Theatre Complex (L2 Contract) is provided in **Appendix B**. A layout plan of the Project is provided in **Figure 1**. Please refer to **Table 4.1** on the status of the environmental licenses.

1.4 Summary of EM&A Requirements and Alternative Monitoring Locations

The EM&A programme requires environmental monitoring of air quality, noise, landscape and visual as specified in the approved EM&A Manual.

1.4.1 EM&A Requirements

A summary of impact EM&A requirements is presented in **Table 1.1**.

Table 1.1: Summary of Impact EM&A Requirements

Parameters	Descriptions	Locations	Frequencies
Air Quality	24-Hour TSP	AM1 - International Commerce Centre	At least once every 6 days
	1-Hour TSP	AM1 - International Commerce Centre	At least 3 times every 6 days
	24-Hour TSP	AM2 - The Harbourside Tower 1	At least once every 6 days
	1-Hour TSP	AM2 - The Harbourside Tower 1	At least 3 times every 6 days
Noise	Leq, 30 minutes	NM1- The Harbourside Tower 1	Weekly
Landscape & Visual	Monitor implementation of proposed mitigation measures during the construction stage	As described in Table 9.1 and 9.2 of the EM&A Manual	Bi-weekly

1.4.2 Alternative Monitoring Locations

In the context of the monitoring activities at M+ Museum and the Lyric Theatre Complex, three monitoring stations had been considered, including AM1 (International Commerce Centre), AM2 (The Harbourside Tower 1) for air monitoring, and NM1 (The Harbourside Tower 1) for noise monitoring. Other monitoring locations (i.e. AM3 to AM5 and NM2 to NM5) were so far away from M+ Museum and the Lyric Complex and could not be representative for impact monitoring.

The Harbourside management office formally rejected our proposal of setting up air quality and noise monitoring equipment on its premises at the podium level of Tower 1 (AM2/NM1) on 10 November 2015. Nevertheless, a suitable air quality monitoring location at AM2 was identified on the ground floor in front of The Harbourside Tower 1, which is at the same location as that of baseline monitoring for consistency. No management approval is required on the ground floor for conducting the air monitoring. However, the electricity supply at AM2 was suspended from 31 August 2016. In order to have a more secure electricity supply, an alternative air monitoring location (AM2A) was identified at Austin Road West opposite to The Harbourside Tower 1, which is close to Lyric Theatre Complex site entrance. This alternative air monitoring location was approved by EPD on 28 September 2016. Due to the works programme, the air monitoring location AM2A has been relocated to the alternative monitoring location AM2B at the 1st floor of Gammon's site office, which was approved by EPD on 21 February 2019. In view of the upcoming construction works to be undertaken at the air monitoring station AM2B, AM2B was no longer available for conducting the impact air quality monitoring. Hence, an alternative air monitoring location was identified on the ground floor in front of The Harbourside Tower 1 (AM2) which is at the same location as the baseline monitoring and this previously approved monitoring location had also been used for the EM&A Programme from November 2015 to August 2016, the relocation was approved by EPD on 27 May 2021.

Alternative noise monitoring location was identified at The Arch (NM2); however, The Arch management office formally rejected our proposal of setting up noise monitoring equipment on its premises on 23 November 2015. On the other hand, noise monitoring at G/F of Harbourside could not be representative. However, approval from the management office of the International Commerce Centre has been granted on 29 February 2016 for conducting noise monitoring at the alternative noise monitoring location identified at the podium floor (NM1A) which is free from screening to the construction activities.

In short, 2 air quality monitoring stations and 1 noise impact monitoring station were confirmed for the impact monitoring.

The Environmental Quality Performance Limits for air quality and noise are shown in **Appendix C**.

The Event and Action Plan for air quality, construction noise, and landscape and visual are shown in **Appendix D**.

The EM&A programme followed the recommended mitigation measures in the EM&A Manual. The EM&A requirements as well as the summary of implementation status of the environmental mitigation measures are provided in **Appendix J**.

2 Impact Monitoring Methodology

2.1 Introduction

For air quality and noise, the monitoring methodology, including the monitoring locations, monitoring equipment used, monitoring parameters, and frequency and duration etc., for air quality and noise are detailed in this Section. The environmental monitoring schedules for the reporting period and the tentative monitoring schedule for the coming month are provided in **Appendix E**.

For landscape and visual impact, the relevant EM&A monitoring requirements and details are also presented in this Section.

2.2 Air Quality

2.2.1 Monitoring Parameters, Frequency and Duration

Table 2.1 summarizes the monitoring parameters, frequency and duration of the TSP monitoring.

Table 2.1: Air Quality Monitoring Parameters, Frequency and Duration

Parameter	Frequency	Duration
24-hour TSP	At least once in every six-days	24 hours
1-hour TSP	At least 3 times every six-days	60 minutes

2.2.2 Monitoring Locations

Currently, the works under the captioned project are confined in the western part of the WKCD site. Therefore, only the monitoring stations AM1 and AM2 were set up at the proposed locations in accordance with updated EM&A Manual. Location of the monitoring station is given in **Table 2.2** and shown in **Figure 1**.

Table 2.2: Air Quality Monitoring Station

Monitoring Station	Location
AM1	International Commerce Centre (ICC)
AM2	The Harbourside Tower 1 – Ground Floor

2.2.3 Monitoring Equipment

For 24-hour TSP air quality monitoring, High Volume Sampler (HVS) was used at air monitoring station AM1 and portable direct reading dust meter was used at air monitoring station AM2 due to the unavailability of power supply for HVS at / in the vicinity of the AM2. The portable direct reading dust meter is capable of producing comparable results as that by the HVS method. For 1-hour TSP monitoring, portable direct reading dust meter was used for the measurement.

Table 2.3 summarizes the equipment used in the impact air quality monitoring. Copies of the calibration certificates for the calibration kit and portable dust meters are attached in **Appendix F**.

Table 2.3: TSP Monitoring Equipment

Equipment	Model
24-hour TSP monitoring	
High Volume Sampler	TE-5170 (Serial No: 0767)
Calibrator	TE-5025A (Orifice I.D.: 2454)
Portable direct reading dust meter	Sibata LD-5R (Serial No.: 831656)
1-hour TSP monitoring	
Portable direct reading dust meter	Sibata LD-3B (Serial No.: 276017 and 2Z6239)

Calibration of the HVS (five point calibration) using Calibration Kit was carried out every two months. The HVS calibration orifice will be calibrated annually. Calibration certificate of the TE-5025A Calibration Kit and the HVS are provided in **Appendix F**.

The portable direct reading dust meter should be determined periodically (e.g. annually) by the HVS to check the validity and accuracy of the results measured by direct reading method.

2.2.4 Monitoring Methodology

24-hour TSP Monitoring (HVS)

Installation

The HVS was installed at the site boundary. The following criteria were considered in the installation of the HVS.

- A horizontal platform with appropriate support to secure the sampler against gusty wind was provided.
- The distance between the HVS and any obstacles, such as buildings, was at least twice the height that the obstacle protrudes above the HVS.
- A minimum of 2 metres separation from walls, parapets and penthouse was required for rooftop sampler.
- A minimum of 2 metres separation from any supporting structure, measured horizontally was required.
- No furnace or incinerator flues or building vent were nearby.
- Airflow around the sampler was unrestricted.
- The sampler has been more than 20 metres from any drip line.
- Permission was obtained to set up the sampler and to obtain access to the monitoring station.
- A secured supply of electricity is needed to operate the sampler.

Preparation of Filter Papers

- Glass fibre filters were labelled and sufficient filters that were clean and without pinholes were selected.
- The filters used are specified to have a minimum collection efficiency of 99 percent for 0.3 µm (DOP) particles.
- All filters were equilibrated in the conditioning environment for 24 hours before weighing. The conditioning environment temperature was around 25 °C and not variable by more than ±3 °C with relative humidity (RH) < 50% and was not variable by more than ±5 %. A convenient working RH was 40%. All preparation of filters was done by Hong Kong Laboratory Accreditation Scheme (HOKLAS) accredited laboratory.

Field Monitoring Procedures

- The power supply was checked to ensure the HVS works properly.
- The filter holder and the area surrounding the filter were cleaned.
- The filter holder was removed by loosening the four bolts and a new filter, with stamped number upward, on a supporting screen was aligned carefully.
- The filter was properly aligned on the screen so that the gasket formed an airtight seal on the outer edges of the filter.
- The swing bolts were fastened to hold the filter holder down to the frame. The pressure applied should be sufficient to avoid air leakage at the edges.
- The shelter lid was closed and was secured with the aluminium strip.
- The HVS was warmed-up for about 5 minutes to establish run-temperature conditions.
- A new flow rate record sheet was set into the flow recorder.
- The flow rate of the HVS was checked and adjusted at around 1.3 m³/min. The range specified in the EM&A Manual was between 0.6-1.7 m³/min.
- The programmable timer was set for a sampling period of 24 hours, and the starting time, weather condition and the filter number were recorded.
- The initial elapsed time was recorded.
- At the end of sampling, the sampled filter was removed carefully and folded in half length so that only surfaces with collected particulate matter were in contact.
- It was then placed in a clean plastic envelope and sealed.
- All monitoring information was recorded on a standard data sheet.
- Filters were sent to a Hong Kong Laboratory Accreditation Scheme (HOKLAS) accredited laboratory for analysis.

Maintenance and Calibration

- The HVS and its accessories are maintained in good working condition, such as replacing motor brushes routinely and checking electrical wiring to ensure a continuous power supply.
- HVSs were calibrated upon installation and thereafter at bi-monthly intervals. The calibration kits were calibrated annually.

Weather Condition

- Meteorological data extracted from Hong Kong Observatory for the reporting month is provided in **Appendix H**.

24-hour TSP Monitoring (Portable direct reading dust meter)

Field Monitoring

The measuring procedures of the portable direct reading dust meter are in accordance with the Manufacturer's Instruction Manual as follows:

- Turn the power on.
- Close the air collecting opening cover.
- Push the "TIME SETTING" switch to [BG].
- Push "START/STOP" switch to perform background measurement for 6 seconds.
- Turn the knob at SENSI ADJ position to insert the light scattering plate.
- Leave the equipment for 1 minute upon "SPAN CHECK" is indicated in the display.

- Push “START/STOP” switch to perform automatic sensitivity adjustment. This measurement takes 1 minute.
- Pull out the knob and return it to MEASURE position.
- Setting time period of 24 hours for the 24-hour TSP measurement.
- Push “START/STOP” to start the 24-hour TSP measurement.
- Regular checking of the time period setting to ensure monitoring time of 24 hours.

Maintenance and Calibration

- The portable direct reading dust meter would be checked at 3-month intervals and calibrated at 1-year intervals throughout all stages of the air quality monitoring.
- Calibration records for direct dust meters are shown in **Appendix F**.

Weather Condition

- Meteorological data extracted from Hong Kong Observatory for the reporting month is provided in **Appendix H**.

1-hour TSP Monitoring

Field Monitoring

The measuring procedures of the 1-hour dust meter are in accordance with the Manufacturer’s Instruction Manual as follows:

- Turn the power on.
- Close the air collecting opening cover.
- Push the “TIME SETTING” switch to [BG].
- Push “START/STOP” switch to perform background measurement for 6 seconds.
- Turn the knob at SENSI ADJ position to insert the light scattering plate.
- Leave the equipment for 1 minute upon “SPAN CHECK” is indicated in the display.
- Push “START/STOP” switch to perform automatic sensitivity adjustment. This measurement takes 1 minute.
- Pull out the knob and return it to MEASURE position.
- Setting time period of 1 hour for the 1-hour TSP measurement.
- Push “START/STOP” to start the 1-hour TSP measurement.
- Regular checking of the time period setting to ensure monitoring time of 1 hour.

Maintenance and Calibration

- The 1-hour dust meter would be checked at 3-month intervals and calibrated at 1-year intervals throughout all stages of the air quality monitoring.
- Calibration records for direct dust meters are shown in **Appendix F**.

Weather Condition

- Meteorological data extracted from Hong Kong Observatory for the reporting month is provided in **Appendix H**.

2.3 Noise

2.3.1 Monitoring Parameters, Frequency and Duration

Table 2.4 summarizes the monitoring parameters, frequency and duration of noise monitoring. The noise in A-weighted levels L_{eq} , L_{10} and L_{90} are recorded in a 30-minute interval between 0700 and 1900 hours.

Table 2.4: Noise Monitoring Parameters, Period and Frequency

Time Period	Parameters	Frequency
Daytime on normal weekdays (0700-1900 hours)	L_{eq} (30 min), L_{90} (30 min) & L_{10} (30 min)	Once every week

2.3.2 Monitoring Location

Currently, the works under the captioned project are confined in the western part of the WKCD site. Therefore, only the monitoring station NM1A was set up. Location of the monitoring station is given in **Table 2.5** and shown in **Figure 1**.

Table 2.5: Noise Monitoring Station

Monitoring Station	Location
NM1A	International Commerce Centre (ICC)

2.3.3 Monitoring Equipment

Integrating Sound Level Meter was used for noise monitoring. It was a Type 1 sound level meter capable of giving a continuous readout of the noise level readings including equivalent continuous sound pressure level (L_{Aeq}) and percentile sound pressure level (L_x). They comply with International Electrotechnical Commission Publications 651:1979 (Type 1) and 804:1985 (Type 1). **Table 2.6** summarizes the noise monitoring equipment model being used.

Table 2.6: Noise Monitoring Equipment

Monitoring Station	Equipment Model	
	Integrating Sound Level Meter	Calibrator
NM1A	Rion NL-52 (Serial No. 00131627)	LARSON DAVIS CAL200 (Serial No.10227)

2.3.4 Monitoring Methodology

Field Monitoring

- The microphone of the Sound Level Meter was set at least 1.2 m above the ground.
- Free Field measurement was made at the monitoring locations.
- The battery condition was checked to ensure the correct functioning of the meter.
- Parameters such as frequency weighting, the time weighting and the measurement time were set as follows:
 - frequency weighting: A
 - time weighting: Fast
 - time measurement: 30 minutes intervals (between 0700-1900 on normal weekdays)
- Prior to and after each noise measurement, the meter was calibrated using a Calibrator for 94 dB at 1 kHz. If the difference in the calibration level before and after measurement

was more than 1 dB, the measurement would be considered invalid and has to be repeated after re-calibration or repair of the equipment.

- During the monitoring period, the L_{eq} , L_{10} and L_{90} were recorded. In addition, any site observations and noise sources were recorded on a standard record sheet.
- A correction of +3dB(A) was made to the free field measurements.

Maintenance and Calibration

- The microphone head of the sound level meter and calibrator is cleaned with soft cloth at quarterly intervals.
- The sound level meter and calibrator are sent to the supplier or HOKLAS laboratory to check and calibrate at yearly intervals.
- Calibration records are shown in **Appendix F**.

Weather Condition

- Meteorological data extracted from Hong Kong Observatory for the reporting month is provided in **Appendix H**.

2.4 Landscape and Visual

2.4.1 Monitoring Program

Table 2.7 details the monitoring program (as proposed in the WKCD EIA report) for landscape and visual impact during the construction phase.

Table 2.7: Monitoring Program for Landscape and Visual Impact during Construction Phase

Stage	Monitoring Task	Frequency	Report	Approval
Construction	Monitor implementation of proposed mitigation measures during the construction stage.	Bi-weekly	ET to report on Contractor's compliance	Counter-signed by IEC

During the landscape and visual impact monitoring, any changes in relation to the landscape and visual amenity should be monitored with reference to the baseline conditions of the site. In addition, mitigation measures were proposed in the WKCD EIA report to minimise the landscape and visual impacts during the construction phase. The proposed mitigation measures as shown in Table 9.1 and Table 9.2 of the EM&A Manual should be checked for proper implementation.

3 Monitoring Results

3.1 Impact Monitoring

Construction impact monitoring for air quality, noise and landscape and visual impact was undertaken in compliance with the EM&A Manual during the reporting month.

3.2 Air Quality Monitoring

3.2.1 1-hour TSP

Results of 1-hour TSP at the monitoring location AM1 and AM2 are summarised in **Table 3.1**. Graphical plots of the monitoring results are shown in **Appendix G**.

Table 3.1: Summary of 1-hour TSP monitoring results

Monitoring Station	Monitoring Date	Start Time	1-hour TSP ($\mu\text{g}/\text{m}^3$)			Range ($\mu\text{g}/\text{m}^3$)	Action Level ($\mu\text{g}/\text{m}^3$)	Limit Level ($\mu\text{g}/\text{m}^3$)
			1st Result	2nd Result	3rd Result			
AM1	01-Mar-22	8:28	47	35	32	21-66	273.7	500
	07-Mar-22	8:31	54	57	60			
	11-Mar-22	8:23	54	59	66			
	17-Mar-22	8:28	24	21	29			
	23-Mar-22	8:33	35	31	29			
	29-Mar-22	8:33	28	37	31			
AM2	01-Mar-22	8:43	50	48	45	40-69	274.2	500
	07-Mar-22	8:47	68	59	55			
	11-Mar-22	8:37	64	66	69			
	17-Mar-22	8:43	60	45	48			
	23-Mar-22	8:48	43	49	40			
	29-Mar-22	8:46	51	44	42			

3.2.2 24-hour TSP

Results of 24-hour TSP at the monitoring location AM1 and AM2 are summarised in **Table 3.2**. Graphical plots of the monitoring results are shown in **Appendix G**.

Table 3.2: Summary of 24-hour TSP monitoring results

Monitoring Station	Monitoring Date	Start Time	Monitoring Results ($\mu\text{g}/\text{m}^3$)	Range ($\mu\text{g}/\text{m}^3$)	Action Level ($\mu\text{g}/\text{m}^3$)	Limit Level ($\mu\text{g}/\text{m}^3$)
AM1	01-Mar-22	08:25	24	17-42	143.6	260
	07-Mar-22	08:28	17			
	11-Mar-22	08:20	42			
	17-Mar-22	08:25	35			
	23-Mar-22	08:30	41			
	29-Mar-22	08:30	35			

Monitoring Station	Monitoring Date	Start Time	Monitoring Results ($\mu\text{g}/\text{m}^3$)	Range ($\mu\text{g}/\text{m}^3$)	Action Level ($\mu\text{g}/\text{m}^3$)	Limit Level ($\mu\text{g}/\text{m}^3$)
AM2	01-Mar-22	08:39	22	22-45	151.1	260
	07-Mar-22	08:43	30			
	11-Mar-22	08:34	45			
	17-Mar-22	08:40	38			
	23-Mar-22	08:45	44			
	29-Mar-22	08:43	43			

No exceedance of 1-hour and 24-hour TSP (Action or Limit Level) was recorded in the reporting period.

3.3 Noise Monitoring

The construction noise monitoring results at the monitoring location NM1A are summarized in **Table 3.3**. Graphical plots of the monitoring data and the station set-up of a free-field measurement are shown in **Appendix G**.

Table 3.3: Summary of noise monitoring results during normal weekdays

Monitoring Date	Start Time	End Time	L_{eq} (30 mins)*, dB(A)	Limit Level for L_{eq} (dB(A))
01-Mar-22	09:27	09:57	68	75
07-Mar-22	09:32	10:02	68	
17-Mar-22	09:27	09:57	68	
23-Mar-22	09:33	10:03	67	
29-Mar-22	09:30	10:00	67	

Remarks:

* +3dB (A) correction was applied to free-field measurement.

No exceedance (Action/Limit Level) of construction noise was recorded in the reporting month.

3.4 Landscape and Visual Impact

Landscape and visual impact inspection was conducted as part of the weekly site inspection on 9 & 23 March 2022 for Lyric Theatre Complex (L2 Contract) during the reporting month. As reviewed by the registered Landscape Architect, no adverse comment on landscape and visual aspects was made during this inspection.

The landscape and visual mitigation measures were implemented during the reporting period. The summary of implementation status of the environmental mitigation measures is provided in **Appendix J**.

4 Site Environmental Management

4.1 Site Inspection

Construction phase weekly site inspections were carried out on 4, 9, 16, 23 and 30 March 2022 at Lyric Theatre Complex (L2 Contract). While the site environmental management committee meeting with IEC, ET, ER and Contractor was held on 23 February 2022. All observations have been recorded in the site inspection checklist and passed to the Contractor together with the appropriate recommended mitigation measures where necessary.

The key observations from the site inspections and associated recommendations are summarized in **Table 4.1**.

Table 4.1: Summary of Site Inspections and Recommendations for L2

Inspection Date	Parameter	Observation / Recommendation	Contractor's Responses / Action(s) Undertaken	Close-out (Date)
04-Mar-22	Noise	The contractor was reminded to replace the noise insulating fabric for the breaker.	The contractor has replaced the noise insulating fabric.	08-Mar-22
04-Mar-22	Water Quality	Stagnant water was observed at the drip tray, the contractor should clear the stagnant water to avoid chemical spillage.	The contractor has cleared the stagnant water.	08-Mar-22
04-Mar-22	Air Quality	Active water spraying should be undertaken for active construction works area.	The contractor has maintained active water spraying while undertaking works.	04-Mar-22
09-Mar-22	Water Quality	The contractor should provide a suitable drip tray for the chemical.	The contractor has provided a suitable drip tray for the chemical.	15-Mar-22
16-Mar-22	Air Quality	Opened cement bags were observed, the contractor was reminded to remove the opened cement bags.	The contractor has removed the opened cement bags.	19-Mar-22
16-Mar-22	Waste	Broken waste storage facility was observed, the contractor should provide a proper waste storage facility on site.	The contractor has removed the broken waste storage facility, and provided proper waste storage facility on site.	18-Mar-22
23-Mar-22	Water Quality	Idle chemicals were observed on ground, the contractor was reminded to remove the idle chemicals regularly.	The contractor has removed the idle chemicals.	24-Mar-22
23-Mar-22	Waste	General refuse was observed, the contractor was reminded to clean up the general refuse.	The contractor has cleaned up the general refuse.	29-Mar-22
30-Mar-22	Noise	Broken noise insulating fabric was observed, the contractor was reminded to replace a suitable noise insulating fabric for the breaker.	The contractor has replaced a suitable noise insulating fabric for the breaker.	On-going
30-Mar-22	Waste	The contractor should clean up the waste regularly.	The contractor has cleaned up the waste regularly.	On-going

4.2 Advice on the Solid and Liquid Waste Management Status

The Contractor has been registered as a chemical waste producer for the Project. Construction and demolition (C&D) material sorting will be carried out on site. A sufficient number of receptacles were available for general refuse collection.

As advised by the Lyric Theatre Complex (L2 Contract) Contractor, 285.9 tonnes, 119.3 tonnes and 7.7 tonnes of inert C&D materials were disposed of as public fill to Tseung Kwan O Area 137 Public Fill, Tuen Mun Area 38 Public Fill and Chai Wan Public Fill Barging Point respectively in the reporting month, while 339.8 tonnes of general refuse were disposed of at SENT and WENT landfill. 12.4 tonnes of metals, 0.0 tonne of paper/cardboard packaging, 0.0 tonne of plastics and 0.0 tonne of timber were collected by recycling contractors in the reporting month. 0.0 tonne of inert C&D material was reused on site. 0.0 tonne of inert C&D material was reused in other projects and 0.0 tonne of inert C&D material was imported for reuse at site. 0.0 tonne of inert C&D material was disposed to sorting facility and 0.0 tonne of chemical waste was collected by licensed contractors in the reporting period.

The actual amounts of different types of waste generated by the activities of construction works at Lyric Theatre Complex in the reporting month are shown in **Appendix I**.

4.3 Status of Environmental Licenses and Permits

The environmental permits, licenses, and/or notifications on environmental protection for this Project which were valid during the period are summarised in **Table 4.2**.

Table 4.2: Status of Environmental Submissions, Licenses and Permits for L2

Permit / License No. / Notification / Reference No.	Valid Period		Status	Remarks
	From	To		
Chemical Waste Producer Registration				
WPN:5213-217-G2347-39	13-Sep-21	-	Valid	
Billing Account Construction Waste Disposal				
7032787	02-Jan-19	-	Account Active	
Construction Noise Permit				
GW-RE1065-21	29-Oct-21	24-Apr-22	Valid	
Wastewater Discharge License				
WT-00030694-2018	11-Apr-18	30-Apr-23	Valid	
Notification under Air Pollution Control (Construction Dust) Regulation				
448474	27-Aug-19	-	Notified	

4.4 Recommended Mitigation Measures

The EM&A programme followed the recommended mitigation measures in the EM&A Manual. The EM&A requirements as well as the summary of implementation status of the environmental mitigation measures are provided in **Appendix J**. In particular, the following mitigation measures were brought to attention during the site inspections:

Air Quality

- Water spraying shall be undertaken for active construction areas
- High standard of housekeeping shall be maintained to prevent emission of fugitive dust

Noise

- Noise insulating fabric shall be adopted for certain PME

Water Quality

- Oils and fuels shall be stored in designated areas which have pollution prevention facilities

Waste Management

- All waste generated at site shall be collected and disposed regularly

5 Compliance with Environmental Permit

The status of the required submission under the EP during the reporting period is summarized in **Table 5.1**.

Table 5.1: Status of Submissions under the Environmental Permit

EP Condition	Submission	Submission Date
Condition 3.4	Monthly EM&A Report for February 2022	14 March 2022

6 Report in Non-compliance, Complaints, Notification of Summons and Successful Prosecutions

6.1 Record on Non-compliance of Action and Limit Levels

There was no breach of Action or Limit Levels for Air Quality and Noise monitoring in the reporting month.

6.2 Record on Environmental Complaints Received

Five environmental complaints were received in the reporting month.

On 1 March 2022, the Environmental Protection Department (EPD) received a complaint regarding muddy water discharge at the WKCD construction site opposite to the Elements. It was concluded that the complaint was not related to Lyric Theatre Complex. As from the photo provided by the complainant, the concerned area was not within Lyric Theatre Complex's site boundary, hence it could not directly imply the complaint was attributable to Lyric Theatre Complex. However, the contractor was reminded to strictly implement and maintain good site practices to avoid water pollution to the water body of Victoria Harbour.

On 2 March 2022, a noise-related complaint was received from the security control room of The Arch through the WKCD Hotline and the case was referred by WKCD on 2 March 2022. A resident from The Arch claimed that there was loud noise coming from the construction site next to M+ and opposite to the Harbourside in the early morning, and the construction noise was generated at around 7:00 a.m. during 28 February 2022 to 2 March 2022 which caused disturbance. The complainant also enquired about the schedule of the construction. Based on the investigation findings, it was found that no noisy works were undertaken before 9:30 a.m. between 28 February and 2 March 2022. Therefore, the complaint could not be attributable to Lyric Theatre Complex (L2 Contract). Although the complaint may not be attributable to Lyric Theatre Complex (L2 Contract), noise mitigation measures will continue to be strictly implemented on site. Nevertheless, the contractor was reminded to strengthen the implementation of the recommendations for noise mitigation measures to reduce impacts to the nearby residents.

On 11 March 2022, EPD received a complaint from a district councillor Mr Hung, who received a complaint from nearby resident claiming that the construction sites of West Kowloon Cultural District have been continuously generating high frequency construction noise for several consecutive Sundays. The complainant also requested that no works with high intrusive noise shall be conducted on Sundays. On 15 March 2022, additional information was received from the same complainant, claiming that several construction sites of West Kowloon Cultural District near to The Harbourside were undertaking construction works which generated construction noise on 13 March 2022 with no noise barrier being observed, which seriously affected the nearby residents. After the investigation, it was concluded that the complaint was not related to Lyric Theatre Complex. As confirmed by the Contractor, no construction works were carried out on Sundays in February and March 2022, such that there was no possible noise source that would generate high frequency construction noise, hence it could not directly imply the complaint was attributable to Lyric Theatre Complex. However, noise control measures will continue to be strictly implemented on site to reduce impacts to the nearby residents.

On 11 March 2022, EPD received a complaint from a public regarding construction dust issue at WKCD construction site and referred the case on 21 March 2022. The complainant claimed that the M+ construction site opposite to The Arch generated rocks and debris on the ground with no water spraying undertaken, which damaged the complainant's car. Based on the investigation, it was found that no earth work and excavation works were undertaken from 1 to 11 March 2022. Proper dust mitigation measures have been actively carried out by the contractor of Lyric Theatre Complex (L2 Contract), including the concrete-paved haul road at the vehicle gate entrance, proper wheel washing facility with designated personnel to ensure all vehicle wheels are washed, and the mechanical cover of dump trucks are properly closed before leaving the construction site. Therefore, the complaint could not be attributable to Lyric Theatre Complex (L2 Contract). Although the complaint may not be attributable to Lyric Theatre Complex (L2 Contract), dust mitigation measures will continue to be strictly implemented on site. Nevertheless, the contractor was reminded to strengthen the implementation of the recommendations for dust mitigation measures to reduce impacts to the public.

On 21 March 2022, EPD received a complaint from a public regarding construction dust and muddy water issue at WKCD construction site and referred the case on the same day. The complainant claimed that the M+ and nearby construction sites generated muddy water and dust which discharged to the public road, seriously affecting the environment. Based on the investigation, it was found that the site boundary of Lyric Theatre Complex (L2 Contract) is not adjacent to the public road, and the condition of the wastewater treatment facility on-site was closely monitored that was within compliance. The discharge point of Lyric Theatre Complex (L2 Contract) is properly maintained to ensure there is no potential leakage to the public road. Therefore, the complaint could not be attributable to Lyric Theatre Complex (L2 Contract). Although the complaint may not be attributable to Lyric Theatre Complex (L2 Contract), the contractor was reminded to strictly implement and maintain good site practices to avoid dust and water pollution.

The cumulative statistics on complaints were provided in **Appendix K**.

6.3 Record on Notifications of Summons and Successful Prosecution

No notifications of summons or successful prosecutions were received this month. The cumulative statistics on notifications of summons and successful prosecutions were provided in **Appendix K**.

7 Future Key Issues

7.1 Construction Works for the Coming Month(s)

The major site works for L2 to be commissioned in the coming month include:

- LTC construction
 - Structure (Slab, wall, columns and beam)
 - Falsework and formwork erection
 - Reinforcement work
 - Concrete work
 - ABWF & MEP work
- ASDA and Lyric Theatre Promenade
 - Structure and BS works
- DSC cofferdam (Cofferdam A)
 - Removal of S1 strut and trim down portion of pipe pile
- Extended basement
 - ABWF & MEP work
 - RC water tank
 - RC duct slab (Forms/Rebar/Concrete)
 - Carpark area plaster and paint
- Underpass and Associated Area
 - RC Structure
 - ABWF & MEP work
- M+ Day 2 Works
 - Remove Plenum Block Wall & make good opening for Louvre
- P32 Interim Development
 - Structure works (Scaffold/forms/rebar concrete)

7.2 Key Issues for the Coming Month

Key issues to be considered at Lyric Theatre Complex in the coming month include:

- Generation of dust from construction works;
- Noise impact from operating equipment and machinery on-site;
- Generation of site surface runoffs and wastewater from activities on-site;
- Management of stockpiles and slopes, particularly on rainy days;
- Sorting, recycling, storage and disposal of general refuse and construction waste;
- Management of chemicals and avoidance of oil spillage on-site; and
- Operating conditions of drainage facilities.

7.3 Monitoring Schedule for the Coming Month

The environmental site inspection and environmental monitoring will be continued in the coming month. The tentative monitoring schedule for the coming month is shown in the **Appendix E**.

8 Conclusions and Recommendations

8.1 Conclusions

The EM&A programme as recommended in the EM&A Manual has been undertaken. The construction works and EM&A programme for M+ Museum was commenced on 31 October 2015 and completed on 28 February 2021; while the construction works and EM&A programme for Lyric Theatre Complex (L1 and L2 Contracts) was commenced on 1 March 2016, and the EM&A programme for L1 Contract was completed on 30 June 2021.

Monitoring of air quality and noise with respect to the Project is underway. In particular, the 1-hour TSP, 24-hour TSP, noise level (as L_{eq} , 30 minutes) under monitoring have been checked against established Action and Limit levels. There was no breach of Action and Limit Levels for 1-hour TSP, 24-hour TSP and noise in the reporting month.

Five environmental complaints were recorded in the reporting month. No notifications of summons or successful prosecutions were received during the reporting month.

Weekly construction phase site inspections and bi-weekly landscape and visual impact inspections were conducted during the reporting month as required. It was observed that the Contractors had implemented all possible and feasible mitigation measures to mitigate the potential environmental impacts during construction phase works.

8.2 Recommendations

Potential environmental impacts due to the construction activities, including air quality, noise, water quality, waste, landscape and visual, will be monitored or reviewed. The recommended environmental mitigation measures shall be implemented on site and regular inspections as required will be carried out to ensure that the environmental conditions are acceptable.

Figure 1 Site Layout Plan and Monitoring Stations

Appendices

- A. Project Organisation
- B. Tentative Construction Programme
- C. Action and Limit Levels for Construction Phase
- D. Event and Action Plan for Air Quality, Noise, Landscape and Visual Impact
- E. Monitoring Schedule
- F. Calibration Certifications
- G. Graphical Plots of the Monitoring Results
- H. Meteorological Data Extracted from Hong Kong Observatory
- I. Waste Flow table
- J. Environmental Mitigation Measures – Implementation Status
- K. Cumulative Statistics on Complaints, Notifications of Summons and Successful Prosecutions

A. Project Organisation

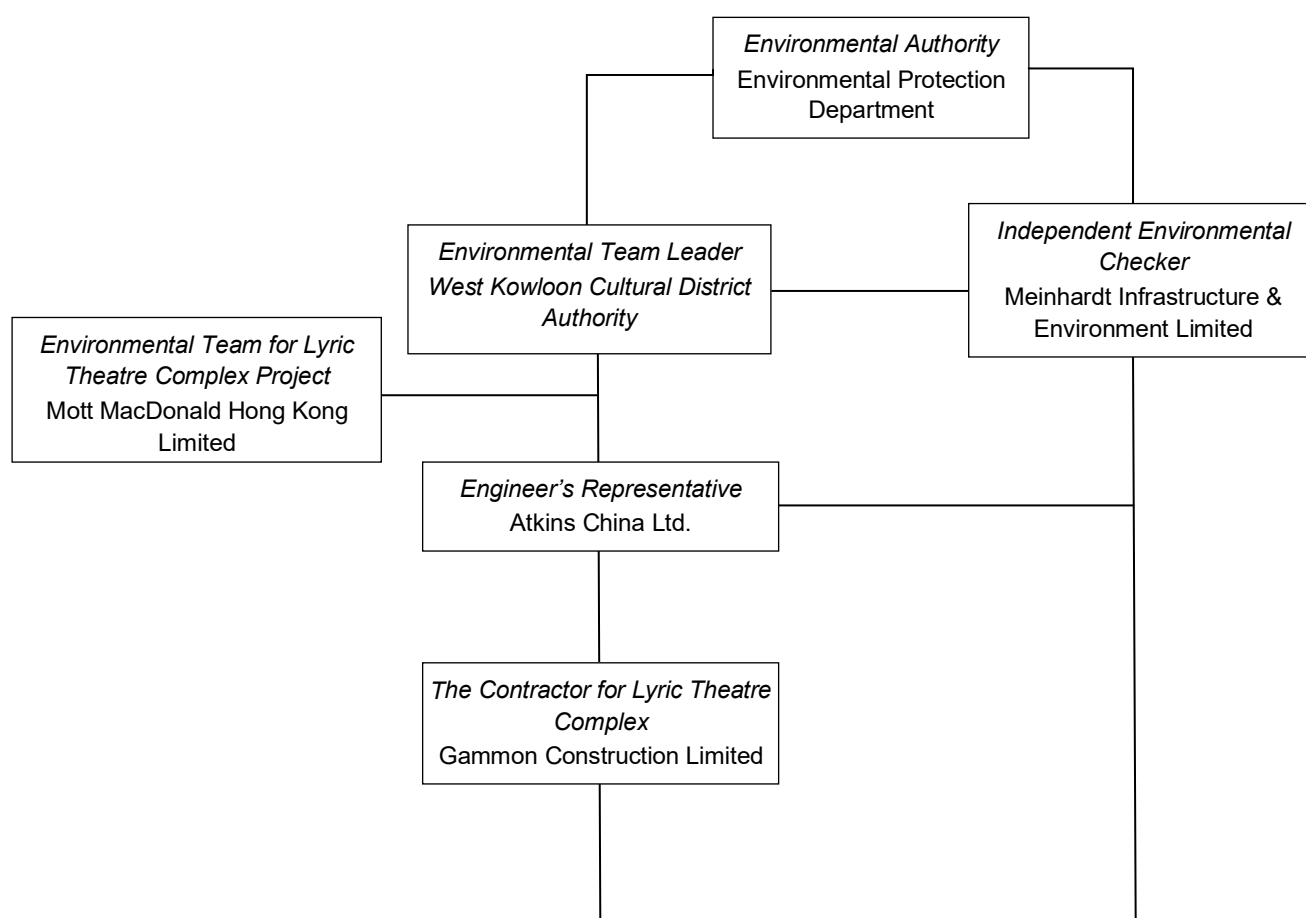
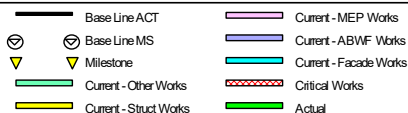
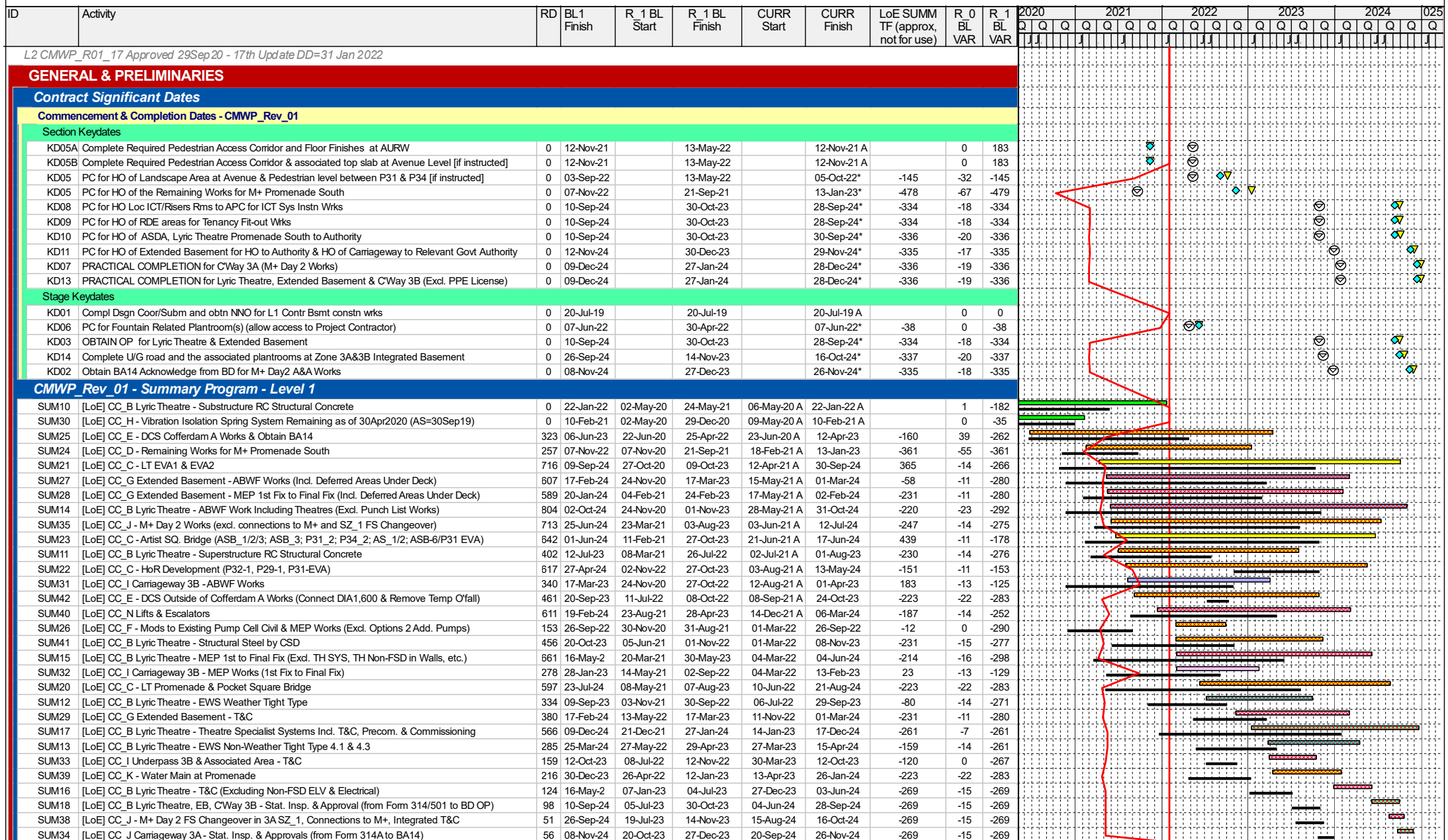


Table A-1: Contact information

Company Name	Role	Name	Telephone	Email
Atkins China Ltd.	Resident Engineer	Ms. Gloria Lui	5506 6361	gloria.lui@atkinsglobal.com
Meinhardt Infrastructure & Environment Limited	Independent Environmental Checker	Ms. Claudine Lee	2859 5409	claudinelee@meinhardt.com.hk
Gammon Construction Limited (L2)	Environmental Manager	Mr. Ivan Chiu	9416 1664	ivan.chiu@gammonconstruction.com
Mott MacDonald Hong Kong Ltd.	Contractor's Environmental Team Leader	Mr. Thomas Chan	2828 5757	thomas.chan@mottmac.com
West Kowloon Cultural District Authority	Senior Project Manager (Safety, Health and Environment)	Mr. C.K. Wu	5506 9178	ck.wu@wkda.hk

B. Tentative Construction Programme



L2 CMWP_R01_17 Approved 29Sep20 - 17th
Update DD=31 Jan 2022

Date	Revision	Checked	Approved
14-Feb-22	CMWP Rev_1_17 - 17th Update DD 31Jan22	NS	IH

C. Action and Limit Levels for Construction Phase

Air Quality

The Action and Limit Levels for 1-hour and 24-hour TSP for the monitoring station are presented in following tables:

Table C-1: Action and Limit Levels for 1-hour TSP

Monitoring Station	Action Level (mg/m ³)	Limit Level (mg/m ³)
AM1	273.7	500
AM2	274.2	500

Table C-2: Action and Limit Levels for 24-hour TSP

Monitoring Station	Action Level (µg/m ³)	Limit Level (µg/m ³)
AM1	143.6	260
AM2	151.1	260

Noise

The Action and Limit Levels for Noise for the monitoring stations are presented in following table:

Table C-3: Action and Limit Levels for Construction Noise

Time Period & Monitoring Locations	Action Level	Limit Level
NM1A		
0700-1900 hours on normal weekdays	When one valid documented complaint is received.	75 dB(A)

D. Event and Action Plan for Air Quality, Noise, Landscape and Visual Impact

Air Quality

In case the Action and Limit Levels are not complied during construction stage, the following Event and Action Plan should be followed:

Table D-1: Event and Action Plan for Air Quality

Event	Action			
	ET	IEC	WKCD	Contractor
Action Level				
1. Exceedance for one sample	1. Identify source, investigate the causes of exceedance and propose remedial measures; 2. Inform IEC and WKCD; 3. Repeat measurement to confirm finding; 4. Increase monitoring frequency to daily.	1. Check monitoring data submitted by ET; 2. Check Contractor's working method.	1. Notify Contractor	1. Rectify any unacceptable practice; 2. Amend working methods if appropriate.
2. Exceedance for two or more consecutive samples	1. Identify source; 2. Inform IEC and WKCD; 3. Advise the WKCD on the effectiveness of the proposed remedial measures; 4. Repeat measurements to confirm findings; 5. Increase monitoring frequency to daily; 6. Discuss with IEC and Contractor on remedial actions required; 7. If exceedance continues, arrange meeting with IEC and WKCD; 8. If exceedance stops, cease additional monitoring.	1. Check monitoring data submitted by ET; 2. Check Contractor's working method; 3. Discuss with ET and Contractor on possible remedial measures; 4. Advise the ET on the effectiveness of the proposed remedial measures; 5. Monitor the implementation of remedial measures.	1. Confirm receipt of notification of failure in writing; 2. Notify Contractor; 3. Ensure remedial measures properly implemented.	1. Submit proposals for remedial to WKCD within three working days of notification; 2. Implement the agreed proposals; 3. Amend proposal if appropriate.
Limit Level				
1. Exceedance for one sample	1. Identify source, investigate the causes of exceedance and propose remedial measures; 2. Inform WKCD, Contractor and EPD; 3. Repeat measurement to confirm finding; 4. Increase monitoring frequency to daily; 5. Assess effectiveness of Contractor's remedial actions and keep IEC, EPD and WKCD informed of the results.	1. Check monitoring data submitted by ET; 2. Check Contractor's working method; 3. Discuss with ET and Contractor on possible remedial measures; 4. Advise the WKCD on the effectiveness of the proposed remedial measures; 5. Monitor the implementation of remedial measures.	1. Confirm receipt of notification of failure in writing; 2. Notify Contractor; 3. Ensure remedial measures properly implemented.	1. Take immediate action to avoid further exceedance; 2. Submit proposals for remedial actions to IEC within three working days of notification; 3. Implement the agreed proposals; 4. Amend proposal if appropriate.

Event

Action

2. Exceedance for two or more consecutive samples	<ol style="list-style-type: none"> 1. Notify IEC, WKCDA, Contractor and EPD; 2. Identify source; 3. Repeat measurement to confirm findings; 4. Increase monitoring frequency to daily; 5. Carry out analysis of Contractor's working procedures to determine possible mitigation to be implemented; 6. Arrange meeting with IEC and WKCDA to discuss the remedial actions to be taken; 7. Assess effectiveness of Contractor's remedial actions and keep IEC, EPD and WKCDA informed of the results; 8. If exceedance stops, cease additional monitoring. 	<ol style="list-style-type: none"> 1. Check monitoring data submitted by ET; 2. Check Contractor's working method; 3. Discuss amongst WKCDA, ET, and Contractor on the potential remedial actions; 4. Review Contractor's remedial actions whenever necessary to assure their effectiveness and advise the WKCDA accordingly; 5. Monitor the implementation of remedial measures. 	<ol style="list-style-type: none"> 1. Confirm receipt of notification of failure in writing; 2. Notify Contractor; 3. In consolidation with the IEC, agree on the remedial measures to be implemented; 4. Ensure remedial measures properly implemented; 5. If exceedance continues, consider what portion of the work is responsible and instruct the Contractor to stop that portion of work until the exceedance is abated. 	<ol style="list-style-type: none"> 1. Take immediate action to avoid further exceedance; 2. Submit proposals for remedial actions to IEC within three working days of notification; 3. Implement the agreed proposals; 4. Resubmit proposals if problem still not under control; 5. Stop the relevant portion of works as determined by the WKCDA until the exceedance is abated.
---	---	--	---	--

Construction Noise

In case the Action and Limit Levels are not complied during construction stage, the following Event and Action Plan should be followed:

Table D-2: Event and Action Plan for Construction Noise

Event	Action			
	ET	IEC	WKCD	Contractor
Action Level	<ol style="list-style-type: none"> 1. Notify WKCD, IEC and Contractor; 2. Carry out investigation; 3. Report the results of investigation to the IEC, WKCD and Contractor; 4. Discuss with the IEC and Contractor on remedial measures required; 5. Increase monitoring frequency to check mitigation effectiveness. 	<ol style="list-style-type: none"> 1. Review the investigation results submitted by the ET; 2. Review the proposed remedial measures by the Contractor and advise the WKCD accordingly; 3. Advise the WKCD on the effectiveness of the proposed remedial measures. 	<ol style="list-style-type: none"> 1. Confirm receipt of notification of failure in writing; 2. Notify Contractor; 3. In consolidation with the IEC, agree with the Contractor on the remedial measures to be implemented; 4. Supervise the implementation of remedial measures. 	<ol style="list-style-type: none"> 1. Submit noise mitigation proposals to IEC and WKCD; 2. Implement noise mitigation proposals.
Limit Level	<ol style="list-style-type: none"> 1. Inform IEC, WKCD, Contractor and EPD; 2. Repeat measurements to confirm findings; 3. Increase monitoring frequency; 4. Identify source and investigate the cause of exceedance; 5. Carry out analysis of Contractor's working procedures; 6. Discuss with the IEC, Contractor and WKCD on remedial measures required; 7. Assess effectiveness of Contractor's remedial actions and keep IEC, EPD and WKCD informed of the results; 8. If exceedance stops, cease additional monitoring. 	<ol style="list-style-type: none"> 1. Discuss amongst WKCD, ET, and Contractor on the potential remedial actions; 2. Review Contractor's remedial actions whenever necessary to assure their effectiveness and advise the WKCD accordingly. 	<ol style="list-style-type: none"> 1. Confirm receipt of notification of failure in writing; 2. Notify Contractor; 3. In consolidation with the IEC, agree with the Contractor on the remedial measures to be implemented; 4. Supervise the implementation of remedial measures; 5. If exceedance continues, consider stopping the Contractor to continue working on that portion of work which causes the exceedance until the exceedance is abated. 	<ol style="list-style-type: none"> 1. Take immediate action to avoid further exceedance; 2. Submit proposals for remedial actions to IEC and WKCD within 3 working days of notification; 3. Implement the agreed proposals; 4. Submit further proposal if problem still not under control; 5. Stop the relevant portion of works as instructed by the WKCD until the exceedance is abated.

Landscape and Visual Impact

In case of non-compliance of landscape and visual impacts, procedures in accordance with the Event and Action Plan should be followed:

Table D-3: Event and Action Plan for Landscape and Visual Impact

Event	Action			
	ET	IEC	WKCD	Contractor
Design Check	1. Design check to make sure the design complies with all the proposed mitigation measures in the EIA report; 2. Prepare and submit report.	1. Check report submitted by ET; 2. Recommend remedial design if necessary.	1. Undertake remedial design if necessary.	-
Non-conformity on one occasion	1. Identify source of non-conformity; 2. Report to IEC and WKCD; 3. Discuss remedial actions with IEC, WKCD and Contractor; 4. Monitor remedial actions until rectification has been completed.	1. Check and verify source of non-conformity; 2. Discuss remedial actions with ET and Contractor; 3. Advise WKCD on effectiveness of proposed remedial actions; 4. Check implementation of remedial actions.	1. Notify Contractor; 2. Ensure remedial actions are properly implemented.	1. Amend working method as necessary; 2. Rectify damage and undertake necessary replacement and remedial actions.
Repeated conformity	non-1. Identify source of non-conformity; 2. Report to IEC and WKCD; 3. Increase monitoring frequency; 4. Discuss remedial actions with IEC, WKCD and Contractor; 5. Monitor remedial actions until rectification has been completed; 6. If non-conformity rectified, reduce monitoring frequency back to normal.	1. Check and verify source of non-conformity; 2. Check Contractor's working method; 3. Discuss remedial actions with ET and Contractor; 4. Advise WKCD on effectiveness of proposed remedial actions; 5. Supervise implementation of remedial actions.	1. Notify Contractor; 2. Ensure remedial actions are properly implemented.	1. Amend working method as necessary; 2. Rectify damage and undertake necessary replacement and remedial actions.

E. Monitoring Schedule

March 2022

February '22							April '22							May '22							
S	M	T	W	T	F	S	S	M	T	W	T	F	S	S	M	T	W	T	F	S	
			1	2	3	4	5						1	2	1	2	3	4	5	6	7
6	7	8	9	10	11	12	3	4	5	6	7	8	9	8	9	10	11	12	13	14	
13	14	15	16	17	18	19	10	11	12	13	14	15	16	15	16	17	18	19	20	21	
20	21	22	23	24	25	26	17	18	19	20	21	22	23	22	23	24	25	26	27	28	
27	28						24	25	26	27	28	29	30	29	30	31					

Sunday	Monday	Tuesday	Wednesday	Thursday	Friday	Saturday
		1 AM1, AM2 - 24hrTSP, 1hr TSP x3 NM1A - Noise Impact Monitoring	2	3	4	5
6	7 AM1, AM2 - 24hrTSP, 1hr TSP x3 NM1A - Noise Impact Monitoring	8	9 Lyric Landscape & Visual Inspection	10	11 AM1, AM2 - 24hrTSP, 1hr TSP x3	12
13	14	15	16	17 AM1, AM2 - 24hrTSP, 1hr TSP x3 NM1A - Noise Impact Monitoring	18	19
20	21	22	23 AM1, AM2 - 24hrTSP, 1hr TSP x3 NM1A - Noise Impact Monitoring Lyric Landscape & Visual Inspection	24	25	26
27	28	29 AM1, AM2 - 24hrTSP, 1hr TSP x3 NM1A - Noise Impact Monitoring	30	31		
		Notes AM1 - International Commerce Centre (ICC) AM2 - The Harbourside Tower 1 - Ground Floor NM1A - International Commerce Centre (ICC)				

April 2022

March '22							May '22							June '22						
S	M	T	W	T	F	S	S	M	T	W	T	F	S	S	M	T	W	T	F	S
			1	2	3	4	5							5	6	7	8	9	10	11
6	7	8	9	10	11	12	13	14	15	16	17	18	19	20	21	22	23	24	25	26
20	21	22	23	24	25	26	27	28	29	30	31									
27	28	29	30	31																

Sunday	Monday	Tuesday	Wednesday	Thursday	Friday	Saturday
					1	2 AM1, AM2 - 24hrTSP, 1hr TSP x3
3	4	5	6	7	8 AM1, AM2 - 24hrTSP, 1hr TSP x3 NM1A - Noise Impact Monitoring	9
10	11	12	13 AM1, AM2 - 24hrTSP, 1hr TSP x3 NM1A - Noise Impact Monitoring	14	15	16
17	18	19 AM1, AM2 - 24hrTSP, 1hr TSP x3 NM1A - Noise Impact Monitoring	20	21	22	23 AM1, AM2 - 24hrTSP, 1hr TSP x3
24	25	26	27 AM1, AM2 - 24hrTSP, 1hr TSP x3 NM1A - Noise Impact Monitoring	28	29	30
		Notes AM1 - International Commerce Centre (ICC) AM2 - The Harbourside Tower 1 - Ground Floor NM1A - International Commerce Centre (ICC)				

F. Calibration Certifications

High-Volume TSP Sampler
5-Point Calibration Record

Location : AM1(ICC)
Calibrated by : K.T.Ho
Date : 14/01/2022

Sampler

Model : TE-5170
Serial Number : S/N 0767

Calibration Orifice and Standard Calibration Relationship

Serial Number : 2454
Service Date : 27 December 2021
Slope (m) : 2.07035
Intercept (b) : -0.03737
Correlation Coefficient(r) : 0.99990

Standard Condition

Pstd (hpa) : 1013
Tstd (K) : 298.18

Calibration Condition

Pa (hpa) : 1021
Ta(K) : 291


Resistance Plate		dH [green liquid] (inch water)	Z	X=Qstd (cubic meter/min)	IC (chart)	Y (corrected)
1	18 holes	11.4	3.430	1.675	60	60.96
2	13 holes	8.4	2.944	1.440	50	50.80
3	10 holes	6.2	2.530	1.240	40	40.64
4	7 holes	4.4	2.131	1.047	34	34.54
5	5 holes	2.6	1.638	0.809	20	20.32

Notes: $Z = \sqrt{dH(Pa/Pstd)(Tstd/Ta)}$, $X = Z/m - b$, $Y(\text{Corrected Flow}) = IC * \{\sqrt{dH(Pa/Pstd)(Tstd/Ta)}\}$

Sampler Calibration Relationship

Slope(m): 46.008 Intercept(b): -15.708 Correlation Coefficient(r): 0.9966

Checked by: _____



Magnum Fan

Date: 18/01/2022

ENVIROTECH SERVICES CO.

High-Volume TSP Sampler
5-Point Calibration Record

Location : AM1(ICC)
Calibrated by : K.T.Ho
Date : 14/03/2022

Sampler

Model : TE-5170
Serial Number : S/N0767

Calibration Orifice and Standard Calibration Relationship

Serial Number : 2454
Service Date : 27 December 2021
Slope (m) : 2.07035
Intercept (b) : -0.003737
Correlation Coefficient(r) : 0.99990

Standard Condition

Pstd (hpa) : 1013
Tstd (K) : 298.18

Calibration Condition

Pa (hpa) : 1010
Ta(K) : 299

Resistance Plate		dH [green liquid] (inch water)	Z	X=Qstd (cubic meter/min)	IC (indicated flow)	Y
1	18 holes	11.2	3.336	1.629	58	57.82
2	13 holes	8.2	2.855	1.397	50	49.84
3	10 holes	6.2	2.482	1.217	42	41.87
4	7 holes	4.4	2.091	1.028	34	33.89
5	5 holes	2.6	1.607	0.794	22	21.93

Notes: $Z = \sqrt{dH(Pa/Pstd)(Tstd/Ta)}$, $X = Z/m - b$, $Y(\text{Corrected Flow}) = IC * \{\sqrt{Pa/Pstd}(Tstd/Ta)\}$

Sampler Calibration Relationship

Slope(m): 42.032 Intercept(b): -11.133 Correlation Coefficient(r): 0.9972

Checked by: Magnum Fan

Date: 20/03/2022



RECALIBRATION

DUE DATE:

December 27, 2022

Certificate of Calibration

Calibration Certification Information

Cal. Date: December 27, 2021

Rootsmer S/N: 438320

Ta: 295 °K

Operator: Jim Tisch

Pa: 740.4 mm Hg

Calibration Model #: TE-5025A

Calibrator S/N: 2454

Run	Vol. Init (m3)	Vol. Final (m3)	ΔVol. (m3)	ΔTime (min)	ΔP (mm Hg)	ΔH (in H2O)
1	1	2	1	1.4130	3.2	2.00
2	3	4	1	0.9970	6.4	4.00
3	5	6	1	0.8950	7.9	5.00
4	7	8	1	0.8480	8.8	5.50
5	9	10	1	0.7060	12.7	8.00

Data Tabulation

Vstd (m3)	Qstd (x-axis)	$\sqrt{\Delta H \left(\frac{Pa}{Pstd} \right) \left(\frac{Tstd}{Ta} \right)}$ (y-axis)	Va	Qa (x-axis)	$\sqrt{\Delta H \left(\frac{Ta}{Pa} \right)}$ (y-axis)
0.9799	0.6935	1.4029	0.9957	0.7047	0.8927
0.9756	0.9786	1.9841	0.9914	0.9943	1.2624
0.9736	1.0879	2.2183	0.9893	1.1054	1.4114
0.9724	1.1467	2.3265	0.9881	1.1652	1.4803
0.9673	1.3700	2.8059	0.9828	1.3921	1.7853
QSTD	m=	2.07035	QA	m=	1.29642
	b=	-0.03737		b=	-0.02378
	r=	0.99990		r=	0.99990

Calculations

Vstd=	$\Delta Vol((Pa-\Delta P)/Pstd)(Tstd/Ta)$	Va=	$\Delta Vol((Pa-\Delta P)/Pa)$
Qstd=	Vstd/ΔTime	Qa=	Va/ΔTime
For subsequent flow rate calculations:			
Qstd=	$1/m \left(\left(\sqrt{\Delta H \left(\frac{Pa}{Pstd} \right) \left(\frac{Tstd}{Ta} \right)} \right) - b \right)$	Qa=	$1/m \left(\left(\sqrt{\Delta H \left(\frac{Ta}{Pa} \right)} \right) - b \right)$

Standard Conditions

Tstd:	298.15 °K
Pstd:	760 mm Hg
Key	
ΔH:	calibrator manometer reading (in H2O)
ΔP:	rootsmer manometer reading (mm Hg)
Ta:	actual absolute temperature (°K)
Pa:	actual barometric pressure (mm Hg)
b:	intercept
m:	slope

RECALIBRATION

US EPA recommends annual recalibration per 1998 40 Code of Federal Regulations Part 50 to 51, Appendix B to Part 50, Reference Method for the Determination of Suspended Particulate Matter in the Atmosphere, 9.2.17, page 30



ALS Laboratory Group

ANALYTICAL CHEMISTRY & TESTING SERVICES

SUB-CONTRACTING REPORT

CONTACT : MR K.W. FAN

CLIENT : ENVIROTECH SERVICES CO.

ADDRESS : RM113, 1/F, MY LOFT, 9 HOI WING ROAD,
TUEN MUN, N.T. HONG KONG

PROJECT : ---

WORK ORDER : **HK2153962**

SUB-BATCH : 1

DATE RECEIVED : 31-DEC-2021

DATE OF ISSUE : 13-JAN-2022

NO. OF SAMPLES : 1

CLIENT ORDER : ---

General Comments

- Sample(s) was/ were submitted by client. Sample(s) arrived laboratory in ambient condition. The result(s) related only to the item(s) tested.
- Sample information (Project name, Sample ID, Sampling date/time, etc.) is provided by client.
- Calibration was subcontracted to and analysed by Action-United Environmental Services & Consulting.

Signatories

This document has been signed by those names that appear on this report and are the authorised signatories

Signatories

Position

Richard Fung

Managing Director

This is the Final Report and supersedes any preliminary report with this batch number.

All pages of this report have been checked and approved for release.

ALS Technichem (HK) Pty Ltd
Part of the ALS Laboratory Group

11/F, Chung Shun Knitting Centre, 1 - 3 Wing Yip Street, Kwai Chung, N.T., Hong Kong
Tel. +852 2610 1044 Fax: +852 2610 2021 www.alsglobal.com

WORK ORDER : HK2153962
SUB-BATCH : 1
CLIENT : ENVIROTECH SERVICES CO.
PROJECT : ----



ALS Lab ID	Client's Sample ID	Sample Type	Sample Date	External Lab Report No.
HK2153962-001	S/N: 831656	Equipments	31-Dec-2021	S/N: 831656

Equipment Verification Report (TSP)

Equipment Calibrated:

Type: Laser Dust monitor
Manufacturer: Sibata LD-5R
Serial No. 831656
Equipment Ref: Nil
Job Order HK2153962

Standard Equipment:

Standard Equipment: Higher Volume Sampler (TSP)
Location & Location ID: AUES office (calibration room)
Equipment Ref: HVS 018
Last Calibration Date: 5 November 2021

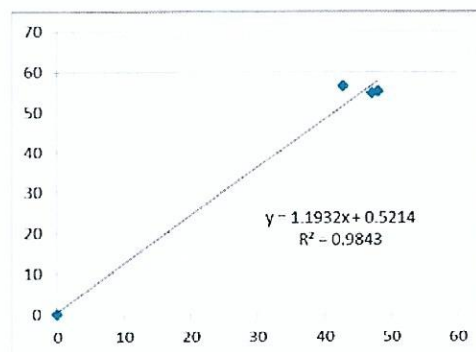
Equipment Verification Results:

Verification Date: 7 January 2022

Hour	Time	Mean Temp °C	Mean Pressure (hPa)	Concentration in $\mu\text{g}/\text{m}^3$ (Standard Equipment)	Total Count (Calibrated Equipment)	Count/Minute (Total Count/min)
2hr	11:55 ~ 13:55	18.6	1021.6	55.1	5760	48.3
2hr27min	14:23 ~ 16:50	18.6	1021.6	54.8	6913	47.3
2hr09min	16:50 ~ 18:59	18.6	1021.6	56.5	5506	42.7

Linear Regression of Y or X

Slope (K-factor): $1.1932 (\mu\text{g}/\text{m}^3)/\text{CPM}$
Correlation Coefficient (R): 0.9921
Date of Issue: 12 January 2022



Remarks:

1. **Strong Correlation** ($R > 0.8$)
2. Factor $1.1932 (\mu\text{g}/\text{m}^3)/\text{CPM}$ should be applied for TSP monitoring

*If $R < 0.5$, repair or re-verification is required for the equipment

Operator : Martin Li Signature : [Signature] Date : 12 January 2022
QC Reviewer : Ben Tam Signature : [Signature] Date : 12 January 2022

TSP SAMPLER CALIBRATION CALCULATION SPREADSHEET

Location : Gold King Industrial Building, Kwai Chung
 Location ID : Calibration Room

Date of Calibration: 5-Nov-21
 Next Calibration Date: 5-Feb-22

CONDITIONS

Sea Level Pressure (hPa) 1012.5
 Temperature (°C) 25.6

Corrected Pressure (mm Hg) 759.37
 Temperature (K) 29

CALIBRATION ORIFICE

Make-> TISCH
 Model-> 5025A
 Calibration Date-> 19-Jan-21

Qstd Slope -> 2.10574
 Qstd Intercept -> -0.00985
 Expiry Date-> 18-Jan-22

CALIBRATION

Plate No.	H2O (L) (in)	H2O (R) (in)	H2O (in)	Qstd (m3/min)	I (chart)	IC corrected	LINEAR REGRESSION
18	6.2	6.2	12.4	1.675	52	51.93	Slope = 24.2092 Intercept = 10.8881 Corr. coeff. = 0.9959
13	5	5	10.0	1.504	48	47.93	
10	3.9	3.9	7.8	1.329	42	41.94	
8	2.5	2.5	5.0	1.065	36	35.95	
5	1.0	1.0	2.0	0.675	28	27.96	

Calculations :

$$Q_{std} = 1/m[\sqrt{H_{2O}(P_a/P_{std})(T_{std}/T_a)}] - b]$$

$$IC = I[\sqrt{P_a/P_{std})(T_{std}/T_a)}]$$

Qstd = standard flow rate

IC = corrected chart responses

I = actual chart response

m = calibrator Qstd slope

b = calibrator Qstd intercept

Ta = actual temperature during calibration (deg K)

Pstd = actual pressure during calibration (mm Hg)

For subsequent calculation of sampler flow:

$$1/m((I) [\sqrt{298/T_{av}}(P_{av}/760)] - b)$$

m = sampler slope

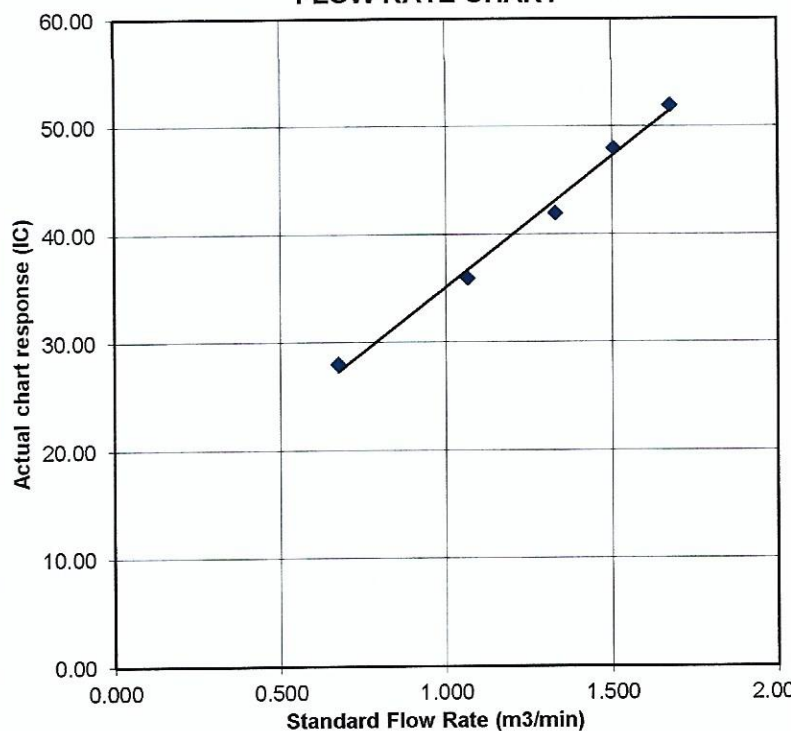
b = sampler intercept

I = chart response

Tav = daily average temperature

Pav = daily average pressure

FLOW RATE CHART



Certificate of Calibration

Calibration Certification Information

Cal. Date: January 19, 2021 Rootsmeter S/N: 438320 Ta: 294 °K
Operator: Jim Tisch Pa: 755.1 mm Hg
Calibration Model #: TE-5025A Calibrator S/N: 1941

Run	Vol. Init (m3)	Vol. Final (m3)	ΔVol. (m3)	ΔTime (min)	ΔP (mm Hg)	ΔH (in H2O)
1	1	2	1	1.4830	3.2	2.00
2	3	4	1	1.0420	6.4	4.00
3	5	6	1	0.9290	8.0	5.00
4	7	8	1	0.8840	8.8	5.50
5	9	10	1	0.7340	12.9	8.00

Data Tabulation

Vstd (m3)	Qstd (x-axis)	$\sqrt{\Delta H \left(\frac{Pa}{Pstd} \right) \left(\frac{Tstd}{Ta} \right)}$ (y-axis)	Va	Qa (x-axis)	$\sqrt{\Delta H \left(\frac{Ta}{Pa} \right)}$ (y-axis)
1.0029	0.6762	1.4192	0.9958	0.6715	0.8824
0.9986	0.9583	2.0071	0.9915	0.9516	1.2479
0.9965	1.0726	2.2440	0.9894	1.0650	1.3952
0.9954	1.1260	2.3535	0.9883	1.1180	1.4633
0.9899	1.3487	2.8385	0.9829	1.3391	1.7648
QSTD	m=	2.10574	QA	m=	1.31858
	b=	-0.00985		b=	-0.00612
	r=	0.99992		r=	0.99992

Calculations

Vstd= $\Delta Vol((Pa-\Delta P)/Pstd)(Tstd/Ta)$	Va= $\Delta Vol((Pa-\Delta P)/Pa)$
Qstd= $Vstd/\Delta Time$	Qa= $Va/\Delta Time$
For subsequent flow rate calculations:	
Qstd= $1/m \left(\left(\sqrt{\Delta H \left(\frac{Pa}{Pstd} \right) \left(\frac{Tstd}{Ta} \right)} \right) - b \right)$	Qa= $1/m \left(\left(\sqrt{\Delta H \left(\frac{Ta}{Pa} \right)} \right) - b \right)$

Standard Conditions

Tstd: 298.15 °K

Pstd: 760 mm Hg

Key

ΔH: calibrator manometer reading (in H2O)

ΔP: rootsmeter manometer reading (mm Hg)

Ta: actual absolute temperature (°K)

Pa: actual barometric pressure (mm Hg)

b: intercept

m: slope

RECALIBRATION

US EPA recommends annual recalibration per 1998 40 Code of Federal Regulations Part 50 to 51, Appendix B to Part 50, Reference Method for the Determination of Suspended Particulate Matter in the Atmosphere, 9.2.17, page 30



SUB-CONTRACTING REPORT

CONTACT : MR K.W. FAN
CLIENT : ENVIROTECH SERVICES CO.
ADDRESS : RM113, 1/F, MY LOFT, 9 HOI WING ROAD,
TUEN MUN, N.T. HONG KONG

WORK ORDER : HK2117310

SUB-BATCH : 1
DATE RECEIVED : 29-APR-2021
DATE OF ISSUE : 11-MAY-2021
NO. OF SAMPLES : 1
CLIENT ORDER : ----

PROJECT : ----

General Comments

- Sample(s) was/ were submitted by client. Sample(s) arrived laboratory in ambient condition. The result(s) related only to the item(s) tested.
- Sample information (Project name, Sample ID, Sampling date/time, etc.) is provided by client.
- Calibration was subcontracted to and analysed by Action United Enviro Services.

Signatories

This document has been signed by those names that appear on this report and are the authorised signatories

Signatories

Position

Richard Fung

Managing Director

This is the Final Report and supersedes any preliminary report with this batch number.

All pages of this report have been checked and approved for release.

ALS Technichem (HK) Pty Ltd
Part of the ALS Laboratory Group

11/F, Chung Shun Knitting Centre 1 - 3 Wing Yip Street Kwai Chung N.T. Hong Kong
Tel. +852 2610 1044 Fax: +852 2610 2021 www.alsglobal.com

WORK ORDER : HK2117310
SUB-BATCH : 1
CLIENT : ENVIROTECH SERVICES CO.
PROJECT : ----



ALS Lab ID	Client's Sample ID	Sample Type	Sample Date	External Lab Report No.
HK2117310-001	S/N: 276017	Equipments	29-Apr-2021	S/N: 276017

Equipment Verification Report (TSP)

Equipment Calibrated:

Type: Laser Dust monitor
Manufacturer: Sibata LD-3B
Serial No. 276017
Equipment Ref: Nil
Job Order HK2117310

Standard Equipment:

Standard Equipment: Higher Volume Sampler (TSP)
Location & Location ID: AUES office (calibration room)
Equipment Ref: HVS 018
Last Calibration Date: 26 April 2021

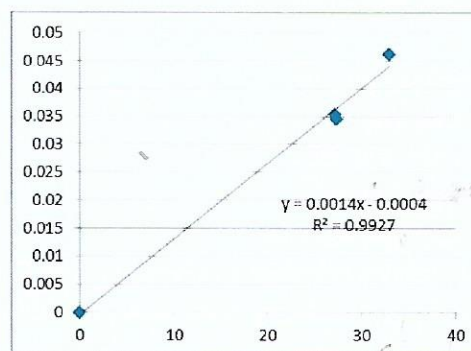
Equipment Verification Results:

Verification Date: 7 May 2021

Hour	Time	Mean Temp °C	Mean Pressure (hPa)	Concentration in mg/m ³ (Standard Equipment)	Total Count (Calibrated Equipment)	Count/Minute (Total Count/min)
2hr	09:30 ~ 11:30	26.6	1013.2	0.046	3951	32.9
2hr01min	11:32 ~ 13:33	26.6	1013.2	0.035	3293	27.3
2hr10min	13:35 ~ 15:45	26.6	1013.2	0.036	3519	27.2

Linear Regression of Y or X

Slope (K-factor): 0.0014
Correlation Coefficient 0.9963
Date of Issue 10 May 2021



Remarks:

- Strong Correlation ($R > 0.8$)
- Factor 0.0014 should be applied for TSP monitoring

*If $R < 0.5$, repair or re-verification is required for the equipment

Operator: Fai So Signature:  Date: 10 May 2021

QC Reviewer: Ben Tam Signature:  Date: 10 May 2021



SUB-CONTRACTING REPORT

CONTACT	: MR K.W. FAN	WORK ORDER	: HK2117311
CLIENT	: ENVIROTECH SERVICES CO.		
ADDRESS	: RM113, 1/F, MY LOFT, 9 HOI WING ROAD, TUEN MUN, N.T. HONG KONG	SUB-BATCH	: 1
		DATE RECEIVED	: 29-APR-2021
		DATE OF ISSUE	: 11-MAY-2021
PROJECT	: ----	NO. OF SAMPLES	: 1
		CLIENT ORDER	: ----

General Comments

- Sample(s) was/ were submitted by client. Sample(s) arrived laboratory in ambient condition. The result(s) related only to the item(s) tested.
- Sample information (Project name, Sample ID, Sampling date/time, etc.) is provided by client.
- Calibration was subcontracted to and analysed by Action United Enviro Services.

Signatories

This document has been signed by those names that appear on this report and are the authorised signatories

Signatories

Position

Richard Fung

Managing Director

This is the Final Report and supersedes any preliminary report with this batch number.

All pages of this report have been checked and approved for release.

ALS Technichem (HK) Pty Ltd
Part of the ALS Laboratory Group

11/F, Chung Shun Knitting Centre 1 - 3 Wing Yip Street, Kwai Chung, N.T. Hong Kong
Tel. +852 2610 1044 Fax: +852 2610 2021 www.alsglobal.com

WORK ORDER : HK2117311
SUB-BATCH : 1
CLIENT : ENVIROTECH SERVICES CO.
PROJECT : ----



ALS Lab ID	Client's Sample ID	Sample Type	Sample Date	External Lab Report No.
HK2117311-001	S/N: 2Z6239	Equipments	29-Apr-2021	S/N: 2Z6239

Equipment Verification Report (TSP)

Equipment Calibrated:

Type: Laser Dust monitor
Manufacturer: Sibata LD-3B
Serial No. 2Z6239
Equipment Ref: Nil
Job Order HK2117311

Standard Equipment:

Standard Equipment: Higher Volume Sampler (TSP)
Location & Location ID: AUES office (calibration room)
Equipment Ref: HVS 018
Last Calibration Date: 26 April 2021

Equipment Verification Results:

Verification Date: 7 May 2021

Hour	Time	Mean Temp °C	Mean Pressure (hPa)	Concentration in mg/m ³ (Standard Equipment)	Total Count (Calibrated Equipment)	Count/Minute (Total Count/min)
2hr	09:30 ~ 11:30	26.6	1013.2	0.046	3830	31.9
2hr01min	11:32 ~ 13:33	26.6	1013.2	0.035	3245	26.9
2hr10min	13:35 ~ 15:45	26.6	1013.2	0.036	3369	26.0

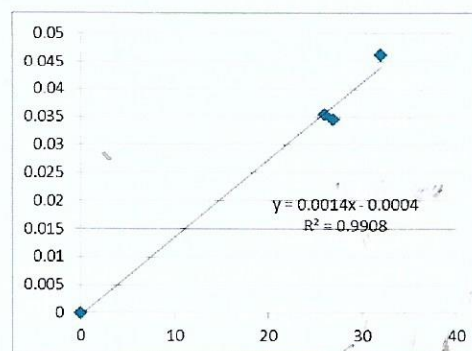
Linear Regression of Y or X

Slope (K-factor): 0.0014
Correlation Coefficient 0.9954
Date of Issue 10 May 2021

Remarks:

- Strong Correlation ($R > 0.8$)
- Factor 0.0014 should be applied for TSP monitoring

*If $R < 0.5$, repair or re-verification is required for the equipment



Operator: Fai So Signature:  Date: 10 May 2021

QC Reviewer: Ben Tam Signature:  Date: 10 May 2021

TSP SAMPLER CALIBRATION CALCULATION SPREADSHEET

Location : Gold King Industrial Building, Kwai Chung
 Location ID : Calibration Room

Date of Calibration: 26-Apr-21
 Next Calibration Date: 26-Jul-21

CONDITIONS

Sea Level Pressure (hPa)	1013.7	Corrected Pressure (mm Hg)	760.275
Temperature (°C)	23.4	Temperature (K)	296

CALIBRATION ORIFICE

Make->	TISCH	Qstd Slope ->	2.10574
Model->	5025A	Qstd Intercept ->	-0.00985
Calibration Date->	19-Jan-21	Expiry Date->	18-Jan-22

CALIBRATION

Plate No.	H2O (L) (in)	H2O (R) (in)	H2O (in)	Qstd (m3/min)	I (chart)	IC corrected	LINEAR REGRESSION
18	6.9	6.9	13.8	1.774	56	56.16	Slope = 39.9922 Intercept = -13.7742 Corr. coeff. = 0.9961
13	5.5	5.5	11.0	1.584	50	50.14	
10	4.2	4.2	8.4	1.385	42	42.12	
8	2.7	2.7	5.4	1.111	32	32.09	
5	1.9	1.9	3.8	0.933	22	22.06	

Calculations :

$$Q_{std} = 1/m[\sqrt{H_{2O}(P_a/P_{std})(T_{std}/T_a)} - b]$$

$$IC = I[\sqrt{P_a/P_{std}}(T_{std}/T_a)]$$

Qstd = standard flow rate

IC = corrected chart responses

I = actual chart response

m = calibrator Qstd slope

b = calibrator Qstd intercept

Ta = actual temperature during calibration (deg K)

Pstd = actual pressure during calibration (mm Hg)

For subsequent calculation of sampler flow:

$$1/m((I) [\sqrt{298/T_{av}}(P_{av}/760)] - b)$$

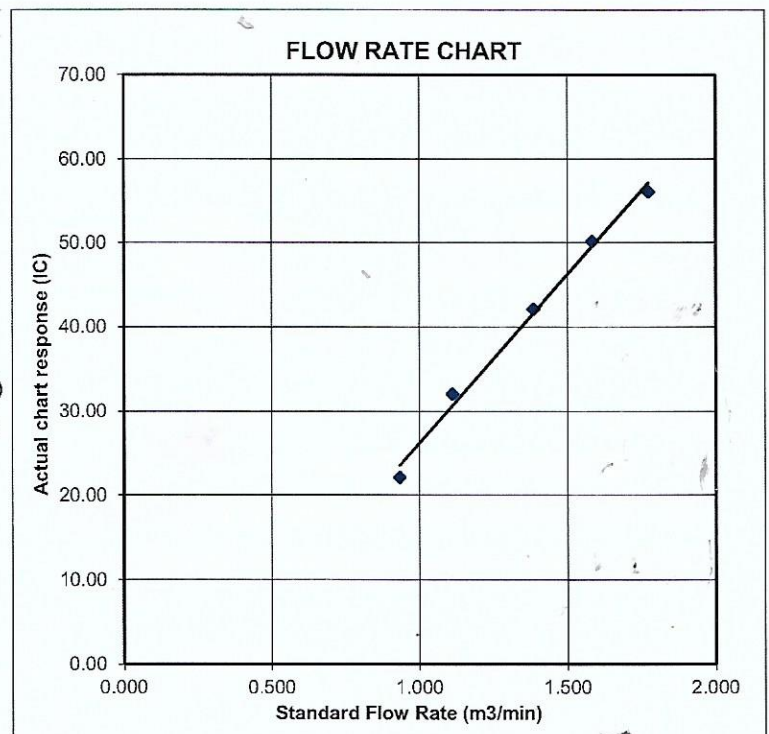
m = sampler slope

b = sampler intercept

I = chart response

Tav = daily average temperature

Pav = daily average pressure



Certificate of Calibration

Calibration Certification Information

Cal. Date: January 19, 2021

Rootsmer S/N: 438320

Ta: 294

°K

Operator: Jim Tisch

Pa: 755.1

mm Hg

Calibration Model #: TE-5025A

Calibrator S/N: 1941

Run	Vol. Init (m3)	Vol. Final (m3)	ΔVol. (m3)	ΔTime (min)	ΔP (mm Hg)	ΔH (in H2O)
1	1	2	1	1.4830	3.2	2.00
2	3	4	1	1.0420	6.4	4.00
3	5	6	1	0.9290	8.0	5.00
4	7	8	1	0.8840	8.8	5.50
5	9	10	1	0.7340	12.9	8.00

Data Tabulation

Vstd (m3)	Qstd (x-axis)	$\sqrt{\Delta H \left(\frac{Pa}{Pstd} \right) \left(\frac{Tstd}{Ta} \right)}$ (y-axis)	Va	Qa (x-axis)	$\sqrt{\Delta H \left(\frac{Ta}{Pa} \right)}$ (y-axis)
1.0029	0.6762	1.4192	0.9958	0.6715	0.8824
0.9986	0.9583	2.0071	0.9915	0.9516	1.2479
0.9965	1.0726	2.2440	0.9894	1.0650	1.3952
0.9954	1.1260	2.3535	0.9883	1.1180	1.4633
0.9899	1.3487	2.8385	0.9829	1.3391	1.7648
QSTD	m=	2.10574	QA	m=	1.31858
	b=	-0.00985		b=	-0.00612
	r=	0.99992		r=	0.99992

Calculations

$$Vstd = \Delta Vol \left(\frac{Pa - \Delta P}{Pstd} \right) \left(\frac{Tstd}{Ta} \right)$$

$$Va = \Delta Vol \left(\frac{Pa - \Delta P}{Pa} \right)$$

$$Qstd = Vstd / \Delta Time$$

$$Qa = Va / \Delta Time$$

For subsequent flow rate calculations:

$$Qstd = 1/m \left(\left(\sqrt{\Delta H \left(\frac{Pa}{Pstd} \right) \left(\frac{Tstd}{Ta} \right)} \right) - b \right)$$

$$Qa = 1/m \left(\left(\sqrt{\Delta H \left(\frac{Ta}{Pa} \right)} \right) - b \right)$$

Standard Conditions

Tstd: 298.15 °K

Pstd: 760 mm Hg

Key

ΔH: calibrator manometer reading (in H2O)

ΔP: rootsmer manometer reading (mm Hg)

Ta: actual absolute temperature (°K)


Pa: actual barometric pressure (mm Hg)

b: intercept

m: slope

RECALIBRATION

US EPA recommends annual recalibration per 1998 40 Code of Federal Regulations Part 50 to 51, Appendix B to Part 50, Reference Method for the Determination of Suspended Particulate Matter in the Atmosphere, 9.2.17, page 30



輝創工程有限公司

Sun Creation Engineering Limited

Calibration & Testing Laboratory

Certificate of Calibration

校正證書

Certificate No. : C213255
證書編號

ITEM TESTED / 送檢項目 (Job No. / 序引編號 : IC21-1016)

Date of Receipt / 收件日期 : 24 May 2021

Description / 儀器名稱 : Sound Level Meter
Manufacturer / 製造商 : Rion
Model No. / 型號 : NL-52
Serial No. / 編號 : 00131627
Supplied By / 委託者 : Envirotech Services Co.
Room 113, 1/F, My Loft, 9 Hoi Wing Road, Tuen Mun,
New Territories, Hong Kong

TEST CONDITIONS / 測試條件

Temperature / 溫度 : $(23 \pm 2)^{\circ}\text{C}$
Line Voltage / 電壓 : ---

Relative Humidity / 相對濕度 : $(50 \pm 25)\%$

TEST SPECIFICATIONS / 測試規範

Calibration check

DATE OF TEST / 測試日期 : 4 June 2021


TEST RESULTS / 測試結果

The results apply to the particular unit-under-test only.
The results do not exceed manufacturer's specification.
The results are detailed in the subsequent page(s).

The test equipment used for calibration are traceable to National Standards via :

- The Government of The Hong Kong Special Administrative Region Standard & Calibration Laboratory
- Agilent Technologies / Keysight Technologies
- Fluke Everett Service Center, USA

Tested By
測試


K P Cheuk
Project Engineer

Certified By
核證


K C Lee
Engineer

Date of Issue : 9 June 2021
簽發日期

The test equipment used for calibration is traceable to the National Standards as specified in this certificate. This certificate shall not be reproduced except in full, without the prior written approval of this laboratory.

本證書所載校正用之測試器材均可溯源至國際標準。局部複印本證書需先獲本實驗室書面批准。

Sun Creation Engineering Limited - Calibration & Testing Laboratory

c/o 4/F, 1 Hing On Lane, Tuen Mun, New Territories, Hong Kong

輝創工程有限公司 - 校正及檢測實驗室

c/o 香港新界屯門興安里一號四樓

Tel/電話: (852) 2927 2606

Fax/傳真: (852) 2744 8986

E-mail/電郵: callab@suncreation.com

Website/網址: www.suncreation.com

Certificate of Calibration

校正證書

Certificate No. : C213255
證書編號

1. The unit-under-test (UUT) was allowed to stabilize in the laboratory for over 12 hours, and switched on to warm up for over 10 minutes before the commencement of the test.
2. Self-calibration was performed before the test.
3. The results presented are the mean of 3 measurements at each calibration point.
4. Test equipment :

Equipment ID	Description	Certificate No.
CL280	40 MHz Arbitrary Waveform Generator	C210084
CL281	Multifunction Acoustic Calibrator	AV210017

5. Test procedure : MA101N.

6. Results :

- 6.1 Sound Pressure Level

- 6.1.1 Reference Sound Pressure Level

UUT Setting				Applied Value		UUT	IEC 61672
Range (dB)	Function	Frequency Weighting	Time Weighting	Level (dB)	Freq. (kHz)	Reading (dB)	Class 1 Spec. (dB)
30 - 130	L _A	A	Fast	94.00	1	94.2	± 1.1

- 6.1.2 Linearity

UUT Setting				Applied Value		UUT
Range (dB)	Function	Frequency Weighting	Time Weighting	Level (dB)	Freq. (kHz)	Reading (dB)
30 - 130	L _A	A	Fast	94.00	1	94.2 (Ref.)
				104.00		104.2
				114.00		114.2

IEC 61672 Class 1 Spec. : ± 0.6 dB per 10 dB step and ± 1.1 dB for overall different.

- 6.2 Time Weighting

UUT Setting				Applied Value		UUT	IEC 61672
Range (dB)	Function	Frequency Weighting	Time Weighting	Level (dB)	Freq. (kHz)	Reading (dB)	Class 1 Spec. (dB)
30 - 130	L _A	A	Fast	94.00	1	94.2	Ref.
			Slow			94.2	± 0.3

The test equipment used for calibration is traceable to the National Standards as specified in this certificate. This certificate shall not be reproduced except in full, without the prior written approval of this laboratory.

本證書所載校正用之測試器材均可溯源至國際標準。局部複印本證書需先獲本實驗室所書面批准。

Sun Creation Engineering Limited - Calibration & Testing Laboratory

c/o 4/F, 1 Hing On Lane, Tuen Mun, New Territories, Hong Kong

輝創工程有限公司 - 校正及檢測實驗室

c/o 香港新界屯門興安里一號四樓

Tel/電話: (852) 2927 2606 Fax/傳真: (852) 2744 8986

E-mail/電郵: callab@suncreation.com

Website/網址: www.suncreation.com

Certificate of Calibration

校正證書

Certificate No. : C213255

證書編號

6.3 Frequency Weighting

6.3.1 A-Weighting

UUT Setting				Applied Value		UUT Reading (dB)	IEC 61672 Class 1 Spec. (dB)
Range (dB)	Function	Frequency Weighting	Time Weighting	Level (dB)	Freq.		
30 - 130	L _A	A	Fast	94.00	63 Hz	68.0	-26.2 ± 1.5
					125 Hz	78.0	-16.1 ± 1.5
					250 Hz	85.5	-8.6 ± 1.4
					500 Hz	91.0	-3.2 ± 1.4
					1 kHz	94.2	Ref.
					2 kHz	95.4	+1.2 ± 1.6
					4 kHz	95.2	+1.0 ± 1.6
					8 kHz	93.2	-1.1 (+2.1 ; -3.1)
					16 kHz	86.2	-6.6 (+3.5 ; -17.0)

6.3.2 C-Weighting

UUT Setting				Applied Value		UUT Reading (dB)	IEC 61672 Class 1 Spec. (dB)
Range (dB)	Function	Frequency Weighting	Time Weighting	Level (dB)	Freq.		
30 - 130	L _C	C	Fast	94.00	63 Hz	93.3	-0.8 ± 1.5
					125 Hz	94.0	-0.2 ± 1.5
					250 Hz	94.2	0.0 ± 1.4
					500 Hz	94.2	0.0 ± 1.4
					1 kHz	94.2	Ref.
					2 kHz	94.0	-0.2 ± 1.6
					4 kHz	93.4	-0.8 ± 1.6
					8 kHz	91.3	-3.0 (+2.1 ; -3.1)
					16 kHz	84.3	-8.5 (+3.5 ; -17.0)

The test equipment used for calibration is traceable to the National Standards as specified in this certificate. This certificate shall not be reproduced except in full, without the prior written approval of this laboratory.

本證書所載校正用之測試器材均可溯源至國際標準。局部複印本證書需先獲本實驗室書面批准。

Certificate of Calibration

校正證書

Certificate No. : C213255

證書編號

Remarks : - UUT Microphone Model No. : UC-59 & S/N : 10446

- Mfr's Spec. : IEC 61672 Class 1

- Uncertainties of Applied Value :

94 dB	: 63 Hz - 125 Hz	: ± 0.35 dB
	250 Hz - 500 Hz	: ± 0.30 dB
	1 kHz	: ± 0.20 dB
	2 kHz - 4 kHz	: ± 0.35 dB
	8 kHz	: ± 0.45 dB
	16 kHz	: ± 0.70 dB
104 dB	: 1 kHz	: ± 0.10 dB (Ref. 94 dB)
114 dB	: 1 kHz	: ± 0.10 dB (Ref. 94 dB)

- The uncertainties are for a confidence probability of not less than 95 %.

Note :

Only the original copy or the laboratory's certified true copy is valid.

The values given in this Certificate only relate to the values measured at the time of the test and any uncertainties quoted will not include allowance for the equipment long term drift, variations with environment changes, vibration and shock during transportation, overloading, mis-handling, or the capability of any other laboratory to repeat the measurement. Sun Creation Engineering Limited shall not be liable for any loss or damage resulting from the use of the equipment.

The test equipment used for calibration is traceable to the National Standards as specified in this certificate. This certificate shall not be reproduced except in full, without the prior written approval of this laboratory.

本證書所載校正用之測試器材均可溯源至國際標準。局部複印本證書需先獲本實驗室書面批准。

Sun Creation Engineering Limited - Calibration & Testing Laboratory

c/o 4/F, 1 Hing On Lane, Tuen Mun, New Territories, Hong Kong

輝創工程有限公司 - 校正及檢測實驗室

c/o 香港新界屯門興安里一號四樓

Tel/電話: (852) 2927 2606

Fax/傳真: (852) 2744 8986

E-mail/電郵: callab@suncreation.com

Website/網址: www.suncreation.com

Certificate of Calibration

校正證書

Certificate No. : C217234

證書編號

ITEM TESTED / 送檢項目 (Job No. / 序引編號 : IC21-2432) Date of Receipt / 收件日期 : 25 November 2021

Description / 儀器名稱 : Precision Acoustic Calibrator
Manufacturer / 製造商 : LARSON DAVIS
Model No. / 型號 : CAL200
Serial No. / 編號 : 10227
Supplied By / 委託者 : Envirotech Services Co.
Room 113, 1/F, My Loft, 9 Hoi Wing Road, Tuen Mun,
New Territories, Hong Kong

TEST CONDITIONS / 測試條件

Temperature / 溫度 : $(23 \pm 2)^{\circ}\text{C}$

Relative Humidity / 相對濕度 : $(50 \pm 25)\%$

Line Voltage / 電壓 : ---

TEST SPECIFICATIONS / 測試規範

Calibration check

DATE OF TEST / 測試日期 : 16 December 2021

TEST RESULTS / 測試結果


The results apply to the particular unit-under-test only.

The results are detailed in the subsequent page(s).


The test equipment used for calibration are traceable to National Standards via :

- The Government of The Hong Kong Special Administrative Region Standard & Calibration Laboratory
- Agilent Technologies / Keysight Technologies
- Fluke Everett Service Center, USA

Tested By
測試


K P Cheuk
Project Engineer

Certified By
核證


K C Lee
Engineer

Date of Issue
簽發日期

16 December 2021

The test equipment used for calibration is traceable to the National Standards as specified in this certificate. This certificate shall not be reproduced except in full, without the prior written approval of this laboratory.

本證書所載校正用之測試器材均可溯源至國際標準。局部複印本證書需先獲本實驗室書面批准。

Certificate of Calibration

校正證書

Certificate No. : C217234
證書編號

1. The unit-under-test (UUT) was allowed to stabilize in the laboratory for over 12 hours before the commencement of the test.
2. The results presented are the mean of 3 measurements at each calibration point.
3. Test equipment :

<u>Equipment ID</u>	<u>Description</u>	<u>Certificate No.</u>
CL130	Universal Counter	C213954
CL281	Multifunction Acoustic Calibrator	AV210017
TST150A	Measuring Amplifier	C201309

4. Test procedure : MA100N.

5. Results :

5.1 Sound Level Accuracy

UUT Nominal Value	Measured Value (dB)	Uncertainty of Measured Value (dB)
94 dB, 1 kHz	93.8	± 0.2
114 dB, 1 kHz	113.8	

5.2 Frequency Accuracy

UUT Nominal Value (kHz)	Measured Value (kHz)	Uncertainty of Measured Value (Hz)
1	1.000	± 1

Remark : The uncertainties are for a confidence probability of not less than 95 %.

Note :

Only the original copy or the laboratory's certified true copy is valid.

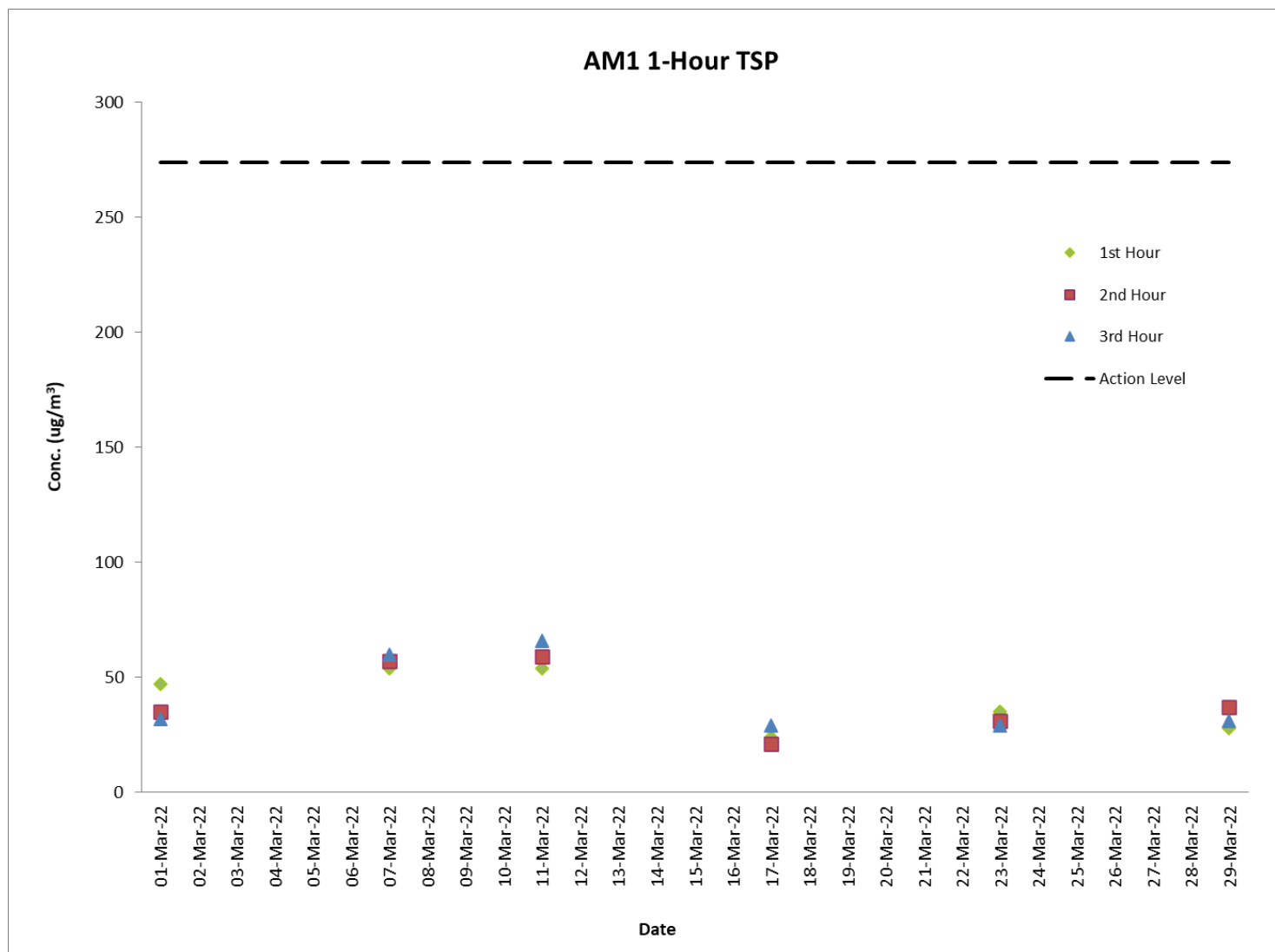
The values given in this Certificate only relate to the values measured at the time of the test and any uncertainties quoted will not include allowance for the equipment long term drift, variations with environment changes, vibration and shock during transportation, overloading, mis-handling, or the capability of any other laboratory to repeat the measurement. Sun Creation Engineering Limited shall not be liable for any loss or damage resulting from the use of the equipment.

G. Graphical Plots of the Monitoring Results

Air Quality Monitoring Result at Station AM1 (1-hour TSP)

Date	Weather Condition	Time	Conc. ($\mu\text{g}/\text{m}^3$)			Action Level ($\mu\text{g}/\text{m}^3$)	Limit Level ($\mu\text{g}/\text{m}^3$)
			1 st Hour	2 nd Hour	3 rd Hour		
01-Mar-22	Fine	8:28 - 11:28	47	35	32	273.7	500
07-Mar-22	Cloudy	8:31 - 11:31	54	57	60	273.7	500
11-Mar-22	Sunny	8:23 - 11:23	54	59	66	273.7	500
17-Mar-22	Cloudy	8:28 - 11:28	24	21	29	273.7	500
23-Mar-22	Cloudy	8:33 - 11:33	35	31	29	273.7	500
29-Mar-22	Cloudy	8:33 - 11:33	28	37	31	273.7	500

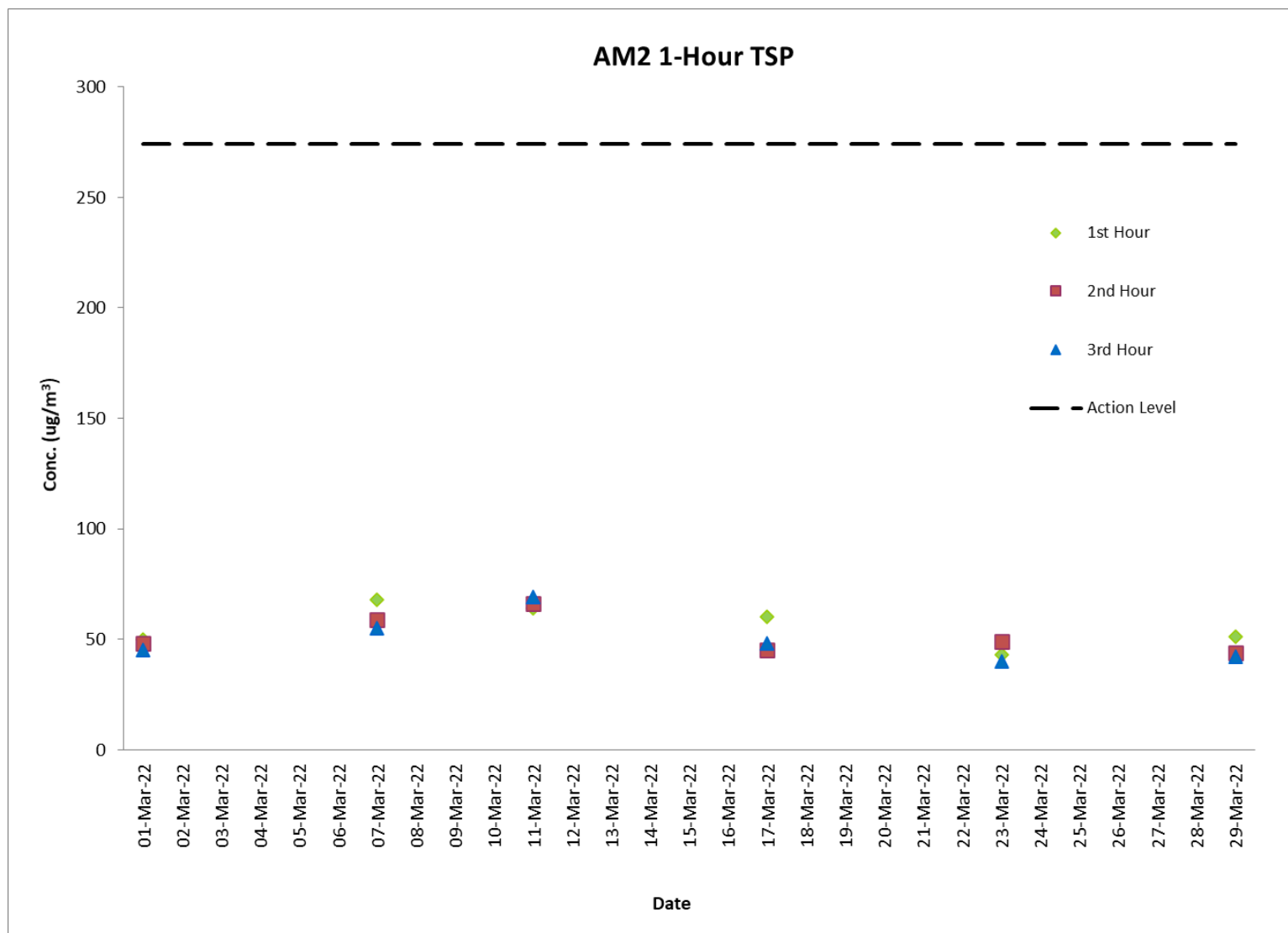
Graphical Presentation of Air Quality Monitoring Result at Station AM1 (1-hour TSP)



Air Quality Monitoring Result at Station AM2 (1-hour TSP)

Date	Weather Condition	Time		Conc. ($\mu\text{g}/\text{m}^3$)			Action Level ($\mu\text{g}/\text{m}^3$)	Limit Level ($\mu\text{g}/\text{m}^3$)
				1 st Hour	2 nd Hour	3 rd Hour		
01-Mar-22	Fine	8:43	- 11:43	50	48	45	274.2	500
07-Mar-22	Cloudy	8:47	- 11:47	68	59	55	274.2	500
11-Mar-22	Sunny	8:37	- 11:37	64	66	69	274.2	500
17-Mar-22	Cloudy	8:43	- 11:43	60	45	48	274.2	500
23-Mar-22	Cloudy	8:48	- 11:48	43	49	40	274.2	500
29-Mar-22	Cloudy	8:46	- 11:46	51	44	42	274.2	500

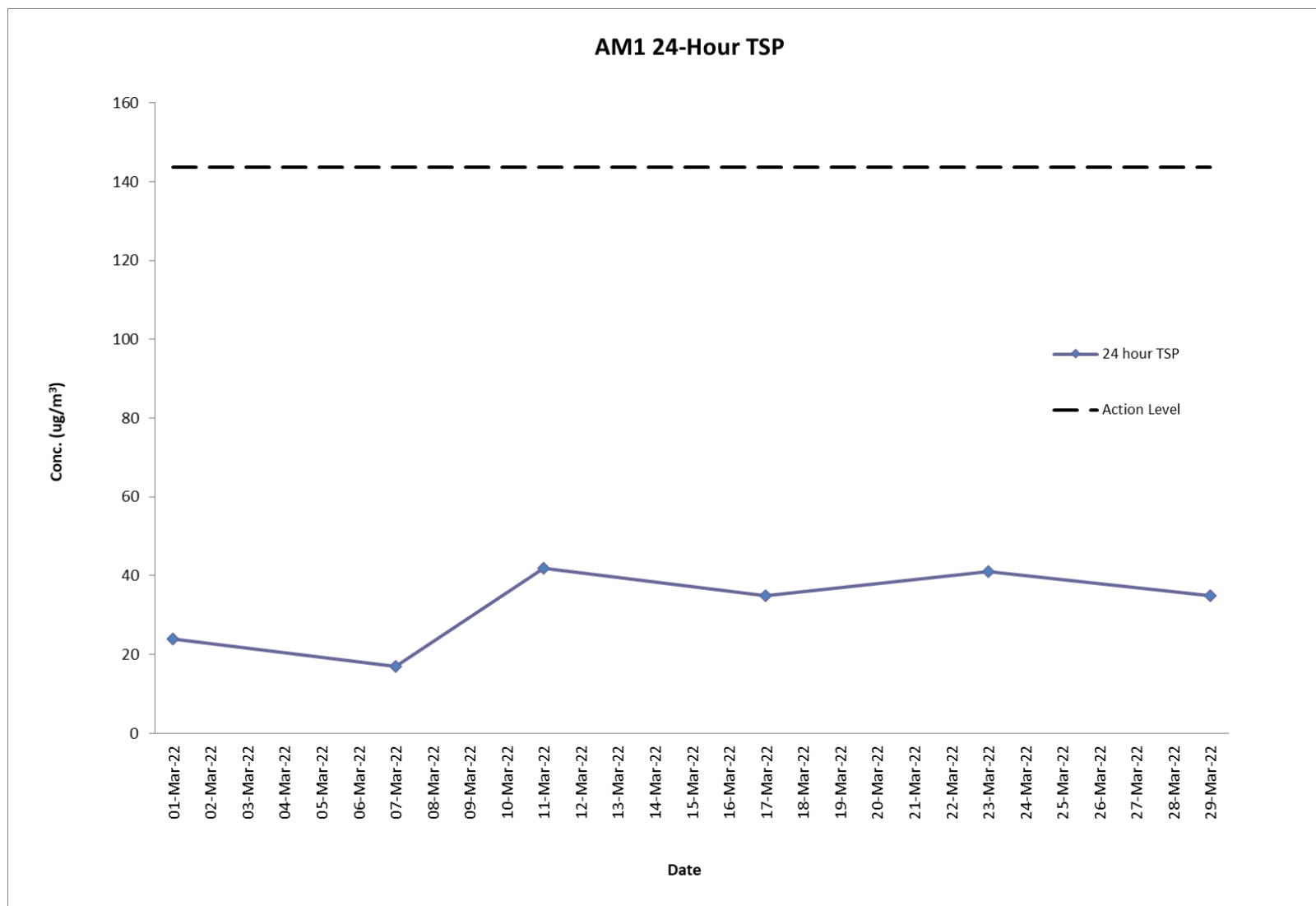
Graphical Presentation of Air Quality Monitoring Result at Station AM2 (1-hour TSP)



Air Quality Monitoring Result at Station AM1 (24-hour TSP)

Start		Finish		Filter Weight (g)		Elapsed Time Reading		Sampling Time (hrs)	Flow Rate (m ³ /min)			Conc. (µg/m ³)	Weather Condition	Action Level	Limit Level
Date	Time	Date	Time	Initial	Final	Initial	Final		Initial	Final	Average				
01-Mar-22	08:25	02-Mar-22	08:25	2.7449	2.7881	24608.38	24632.38	24	1.25	1.25	1.25	24	Fine	143.6	260
07-Mar-22	08:28	08-Mar-22	08:28	2.7678	2.7981	24632.38	24656.38	24	1.25	1.25	1.25	17	Cloudy	143.6	260
11-Mar-22	08:20	12-Mar-22	08:20	2.7567	2.8316	24656.38	24680.38	24	1.25	1.25	1.25	42	Sunny	143.6	260
17-Mar-22	08:25	18-Mar-22	08:25	2.7348	2.7986	24680.38	24704.38	24	1.26	1.26	1.26	35	Cloudy	143.6	260
23-Mar-22	08:30	24-Mar-22	08:30	2.7543	2.8286	24704.38	24728.38	24	1.26	1.26	1.26	41	Cloudy	143.6	260
29-Mar-22	08:30	30-Mar-22	08:30	2.7538	2.8182	24728.38	24752.38	24	1.26	1.26	1.26	35	Cloudy	143.6	260

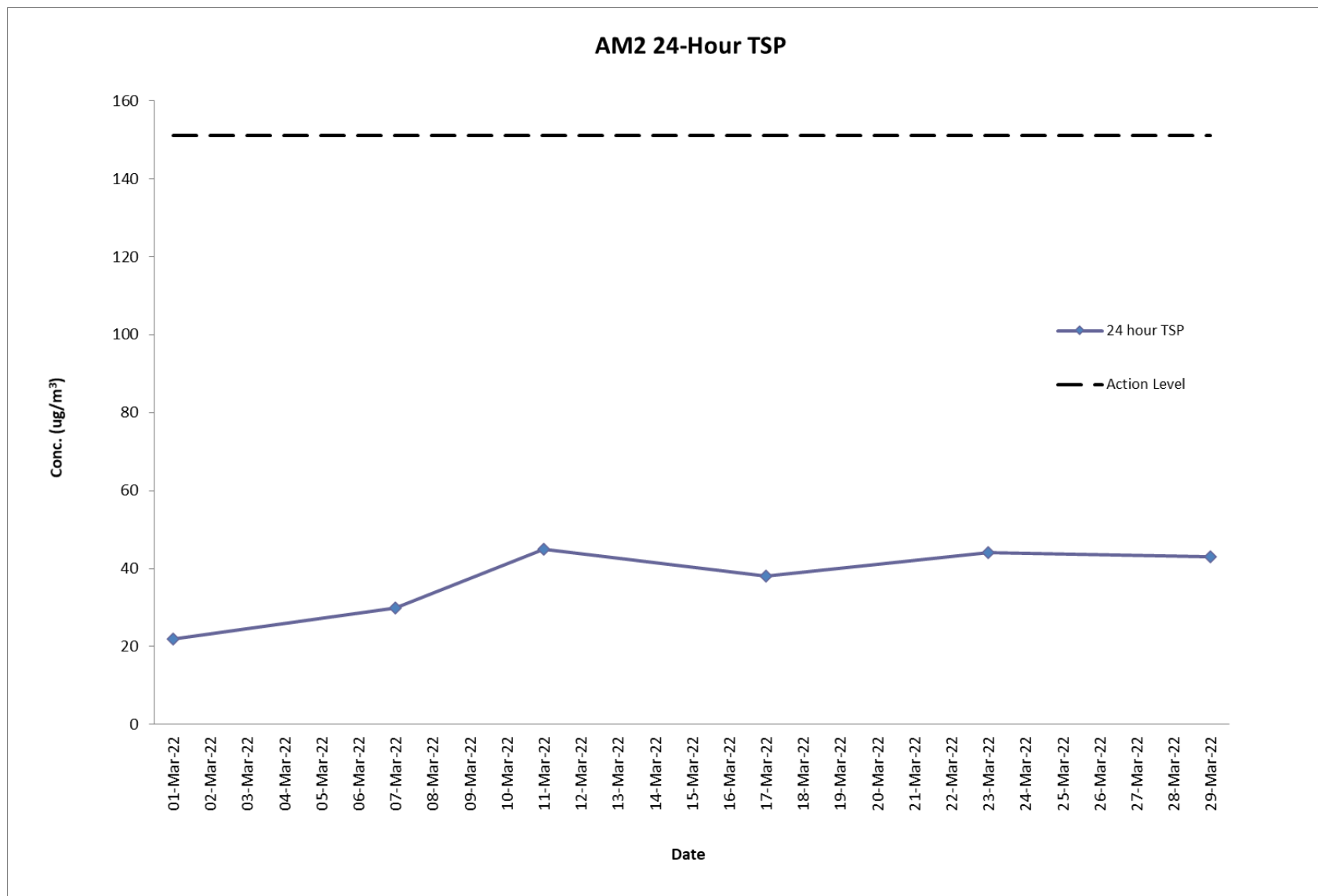
Graphical Presentation of Air Quality Monitoring Result at Station AM1 (24-hour TSP)



Air Quality Monitoring Result at Station AM2 (24-hour TSP)

Start		Finish		Sampling Time (hrs)	Conc. ($\mu\text{g}/\text{m}^3$)	Weather Condition	Action Level	Limit Level
Date	Time	Date	Time					
01-Mar-22	08:39	02-Mar-22	08:39	24	22	Fine	151.1	260
07-Mar-22	08:43	08-Mar-22	08:43	24	30	Cloudy	151.1	260
11-Mar-22	08:34	12-Mar-22	08:34	24	45	Sunny	151.1	260
17-Mar-22	08:40	18-Mar-22	08:40	24	38	Cloudy	151.1	260
23-Mar-22	08:45	24-Mar-22	08:45	24	44	Cloudy	151.1	260
29-Mar-22	08:43	30-Mar-22	08:43	24	43	Cloudy	151.1	260

Graphical Presentation of Air Quality Monitoring Result at Station AM2 (24-hour TSP)




Noise Monitoring Result at Station NM1A

Date	Time	Measured L ₁₀ , dB(A)	Measured L ₉₀ , dB(A)	L _{eq} (30 min.)*, dB(A)
01-Mar-22	09:27	66.4	62.0	68
01-Mar-22	09:32	65.1	61.2	
01-Mar-22	09:37	66.2	62.8	
01-Mar-22	09:42	67.5	63.7	
01-Mar-22	09:47	67.4	63.6	
01-Mar-22	09:52	66.6	62.7	
07-Mar-22	09:32	66.2	62.0	68
07-Mar-22	09:37	67.1	63.7	
07-Mar-22	09:42	66.3	62.4	
07-Mar-22	09:47	66.5	62.4	
07-Mar-22	09:52	65.3	61.9	
07-Mar-22	09:57	66.7	62.2	
17-Mar-22	09:27	65.7	61.0	68
17-Mar-22	09:32	66.1	62.2	
17-Mar-22	09:37	67.3	63.7	
17-Mar-22	09:42	65.9	61.9	
17-Mar-22	09:47	66.5	62.6	
17-Mar-22	09:52	67.7	63.6	
23-Mar-22	09:33	66.0	62.4	67
23-Mar-22	09:38	65.1	61.9	
23-Mar-22	09:43	66.2	62.6	
23-Mar-22	09:48	67.3	63.5	
23-Mar-22	09:53	65.4	61.1	
23-Mar-22	09:58	65.5	61.9	
29-Mar-22	09:30	65.2	61.0	67
29-Mar-22	09:35	66.1	62.9	
29-Mar-22	09:40	66.9	62.3	
29-Mar-22	09:45	65.2	61.4	
29-Mar-22	09:50	65.6	61.3	
29-Mar-22	09:55	66.7	62.4	

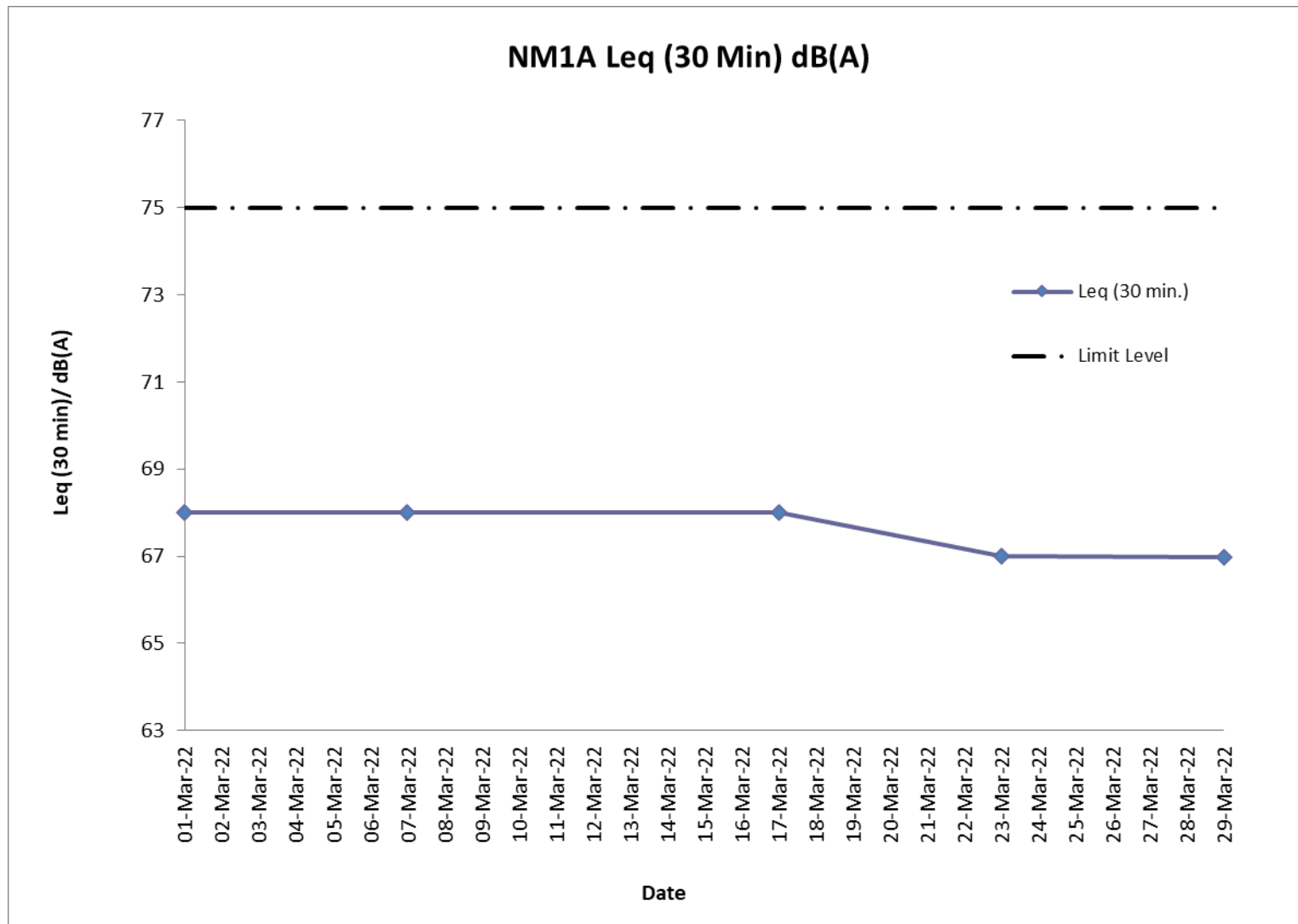
Remarks:

* +3dB (A) correction was applied to free-field measurement.



The station set-up of a free-field measurement at Station NM1A.

Graphical Presentation Noise Monitoring Result at Station NM1A

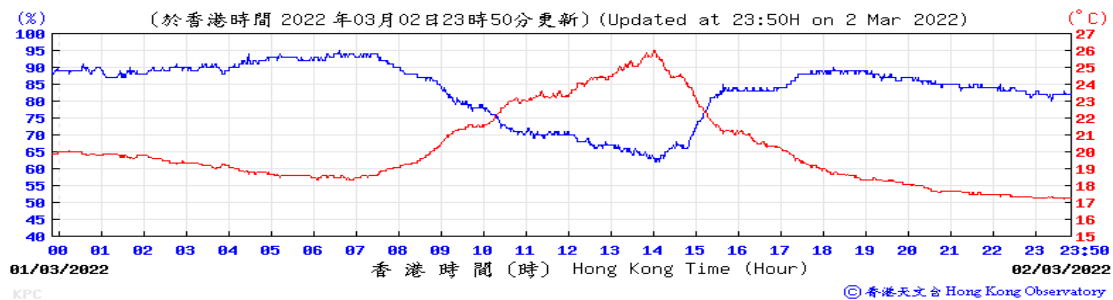


H. Meteorological Data Extracted from Hong Kong Observatory

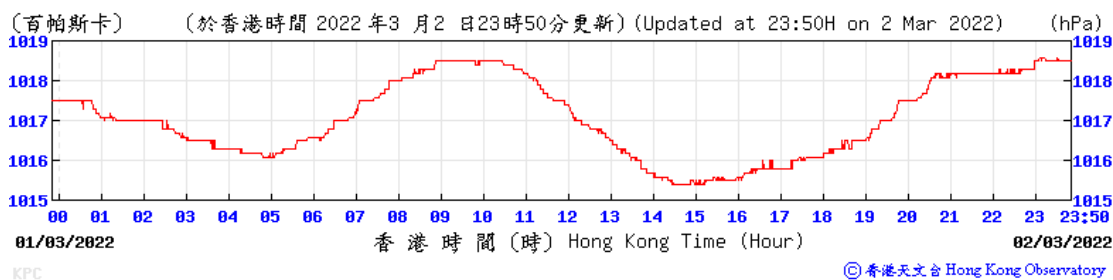
Extract of Meteorological Observations for King's Park Automatic Weather Station

March 2022

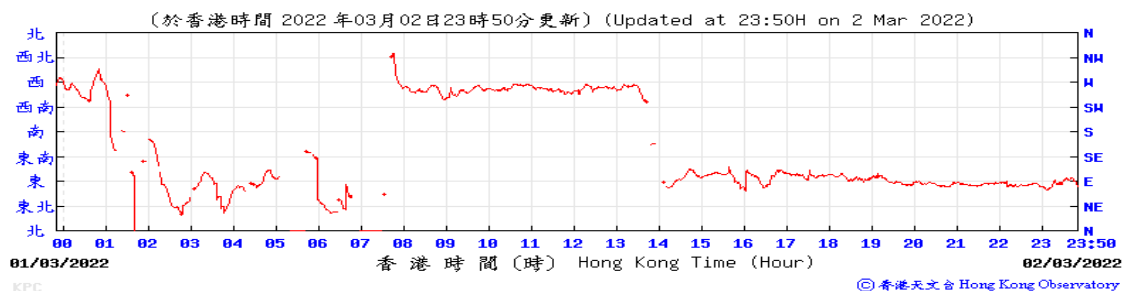
Temperature/Humidity:



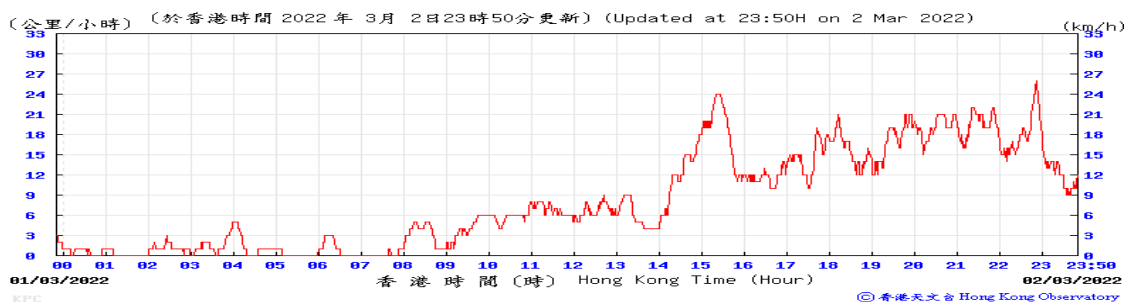
Pressure:



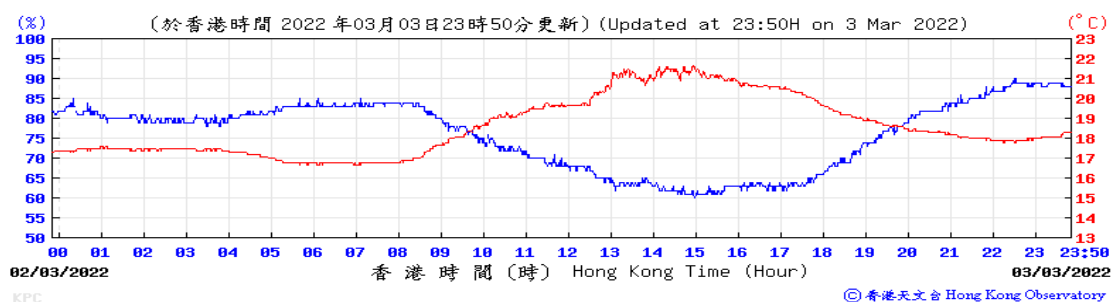
Wind Direction:



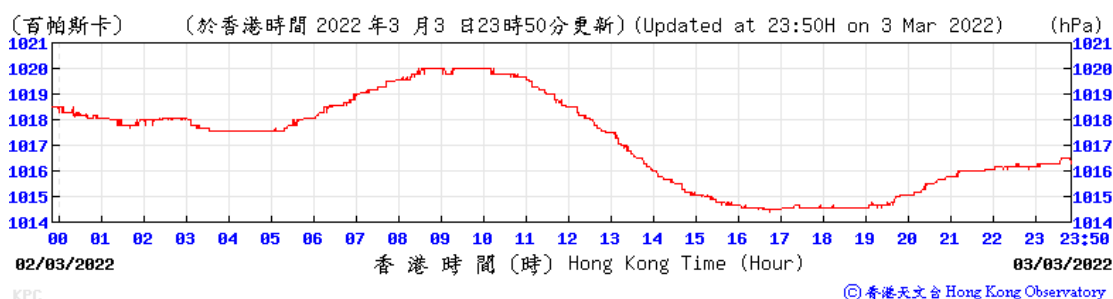
Wind Speed:



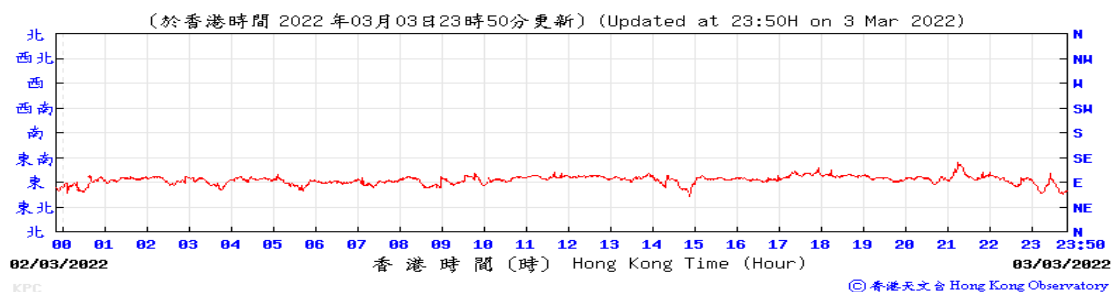
Temperature/Humidity:



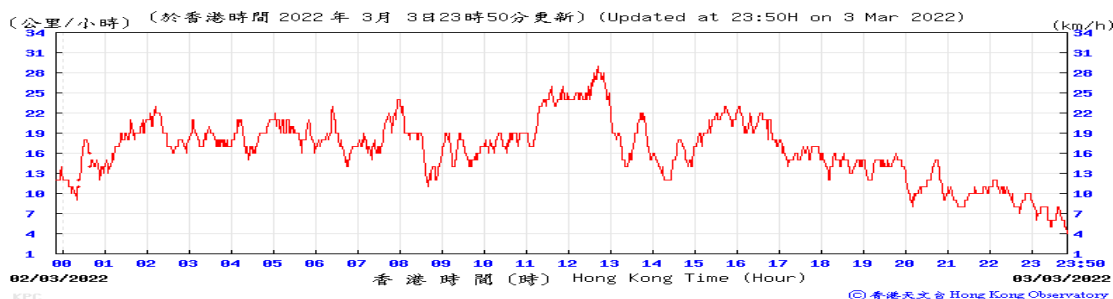
Pressure:



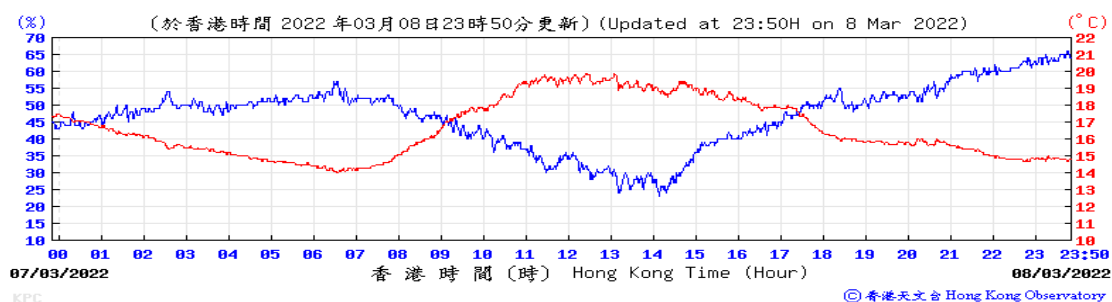
Wind Direction:



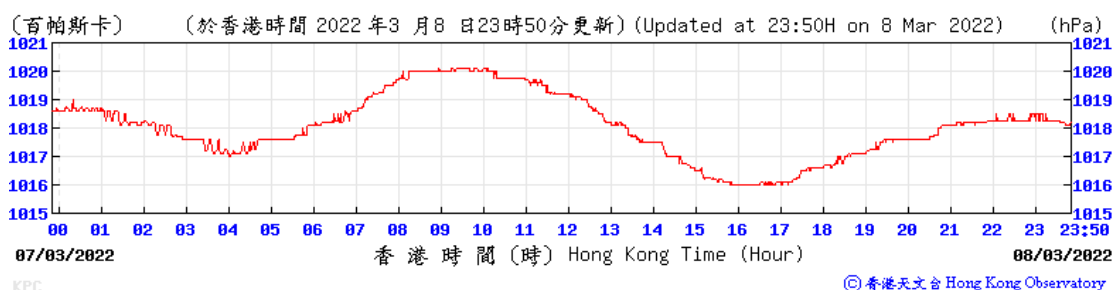
Wind Speed:



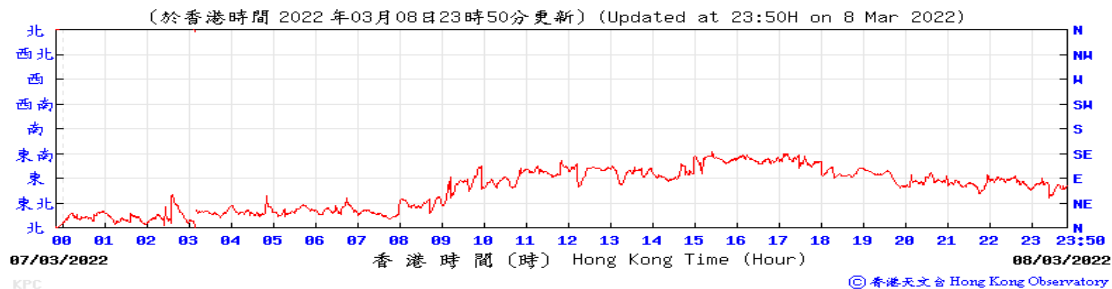
Temperature/Humidity:



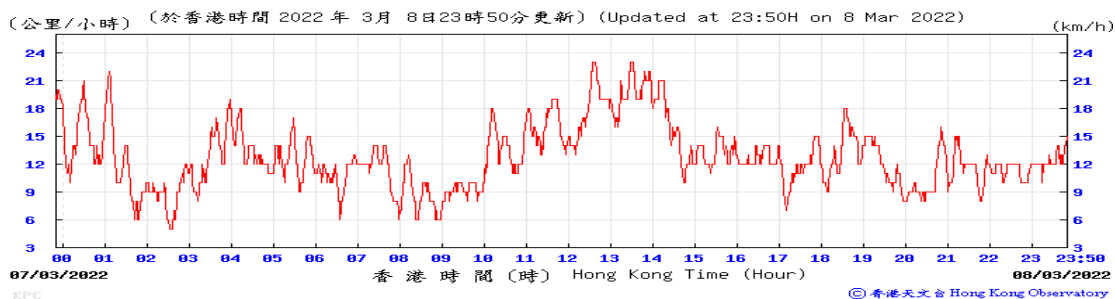
Pressure:



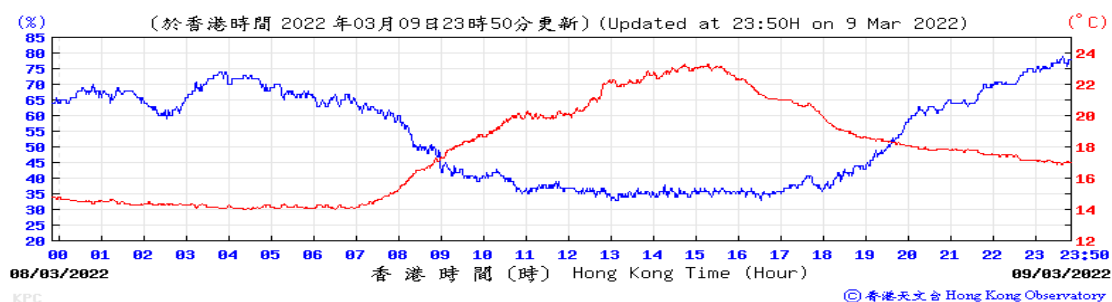
Wind Direction:



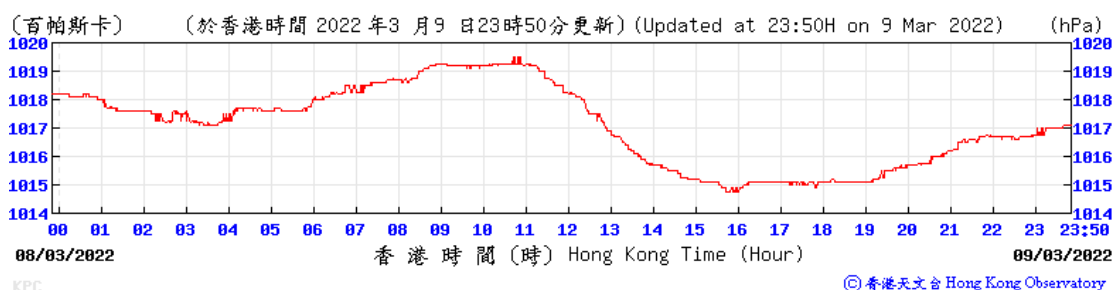
Wind Speed:



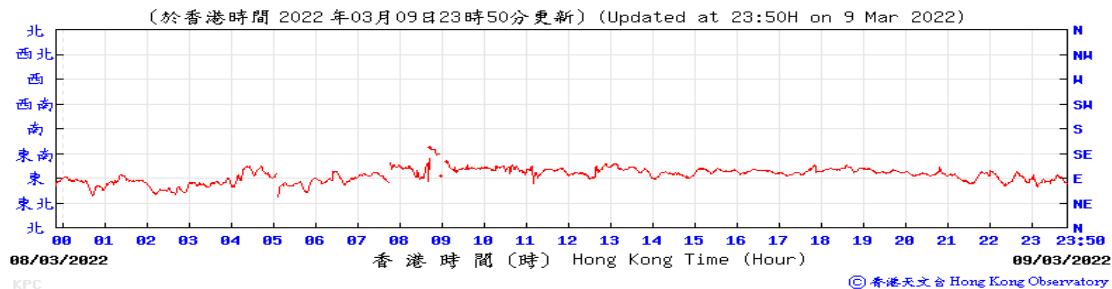
Temperature/Humidity:



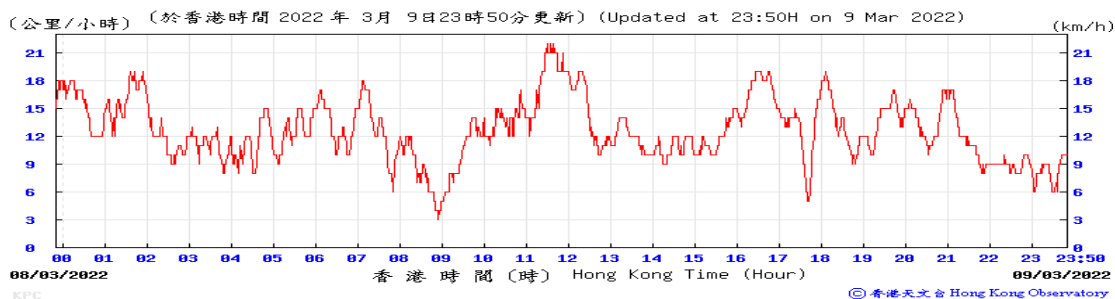
Pressure:



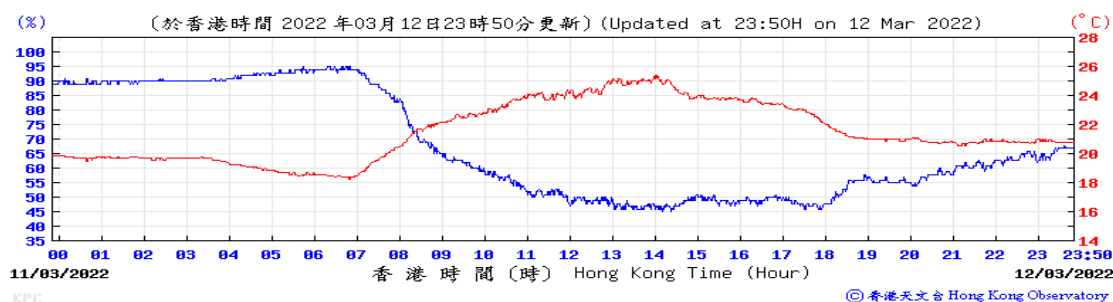
Wind Direction:



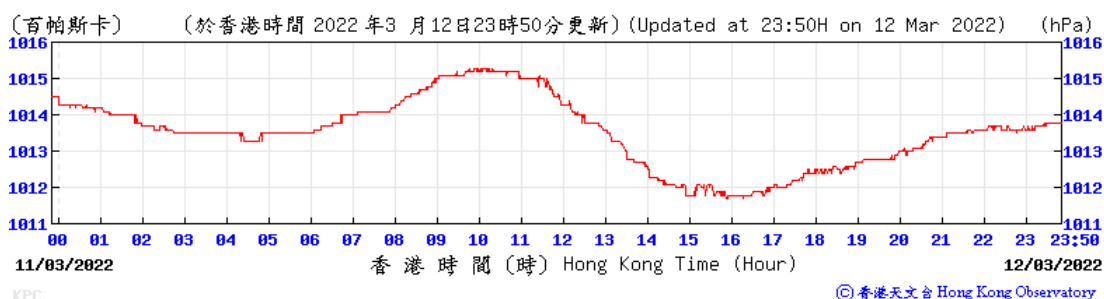
Wind Speed:



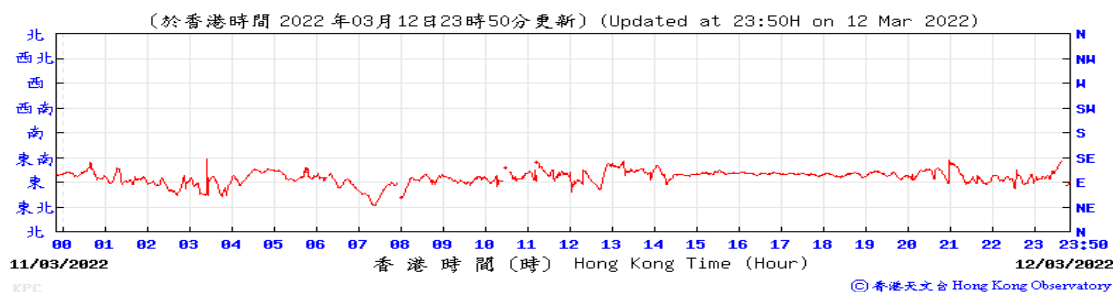
Temperature/Humidity:



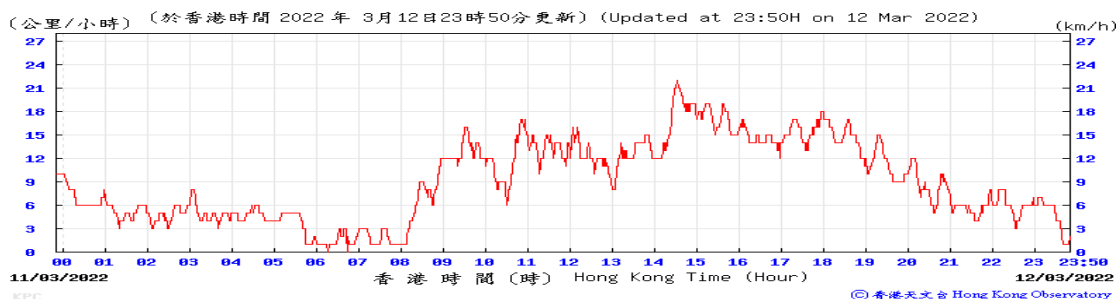
Pressure:



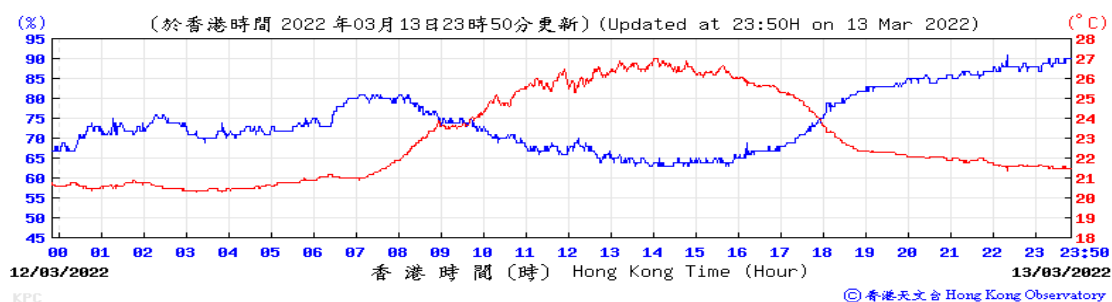
Wind Direction:



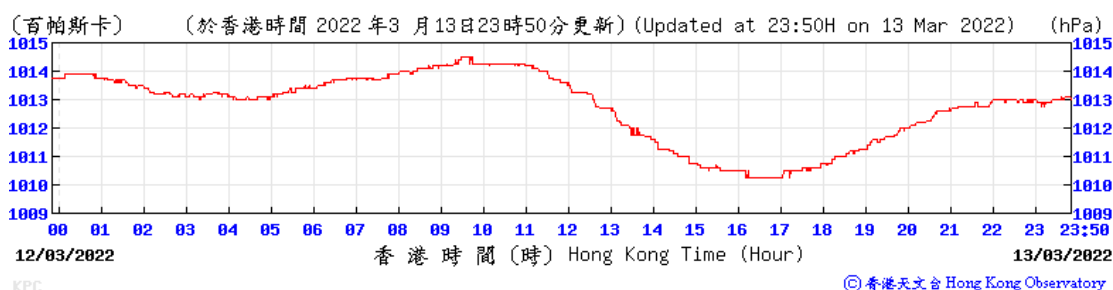
Wind Speed:



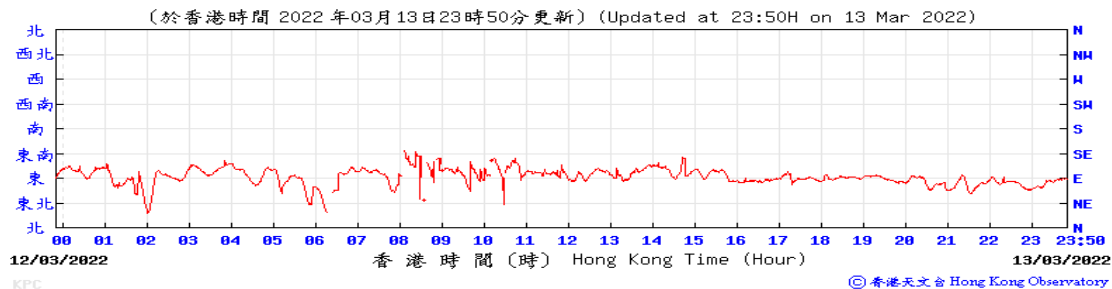
Temperature/Humidity:



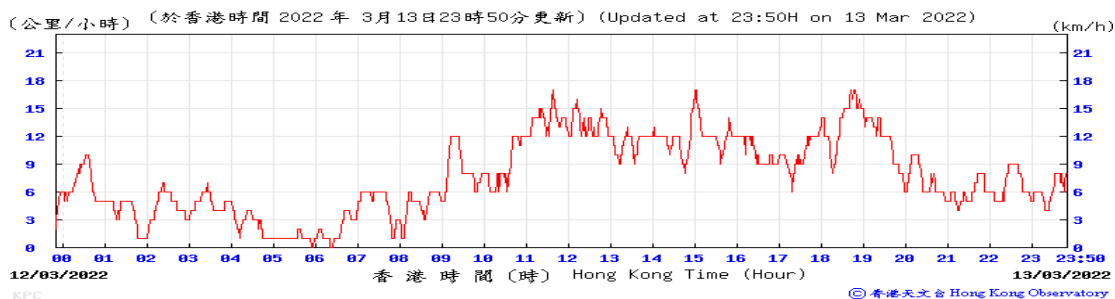
Pressure:



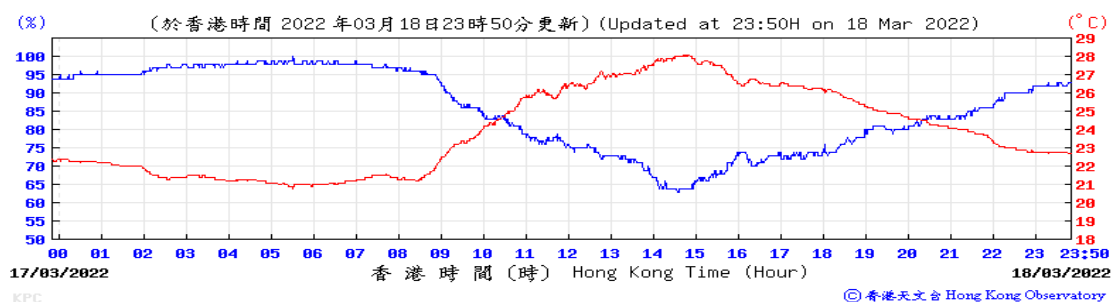
Wind Direction:



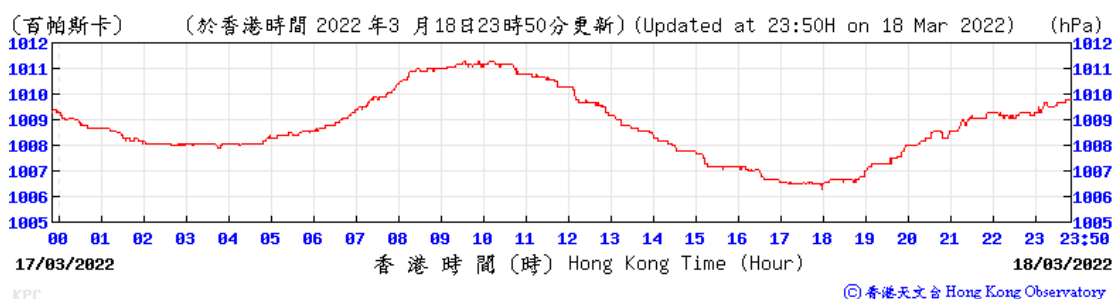
Wind Speed:



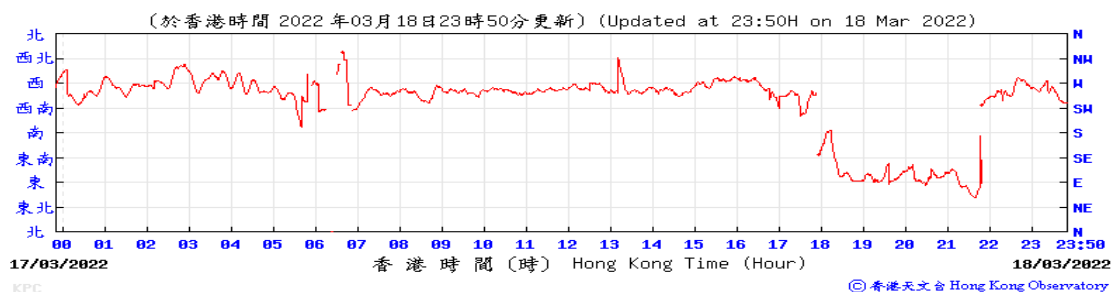
Temperature/Humidity:



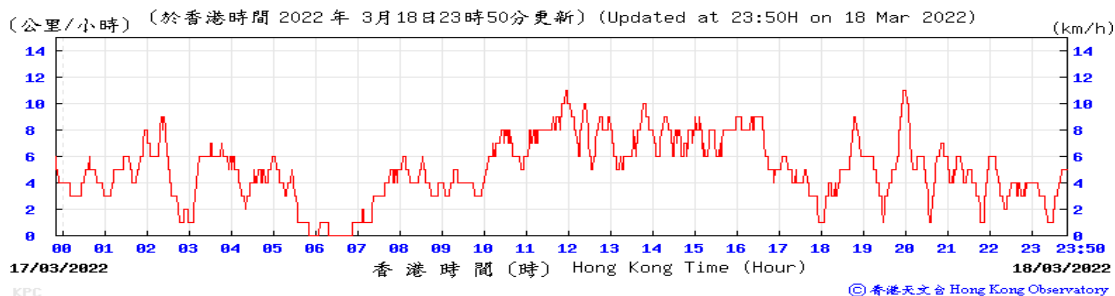
Pressure:



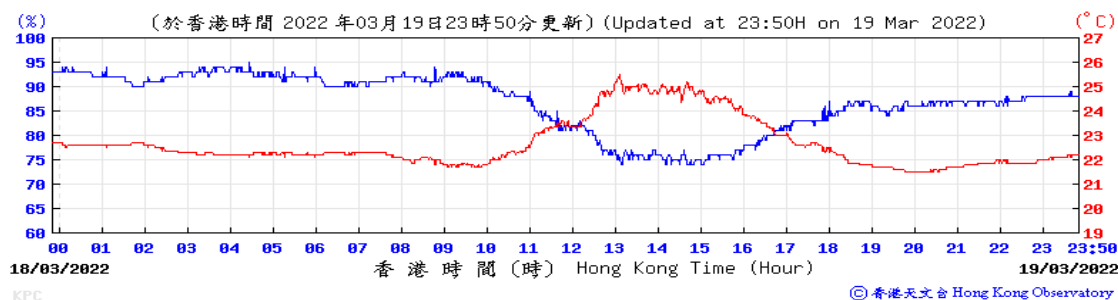
Wind Direction:



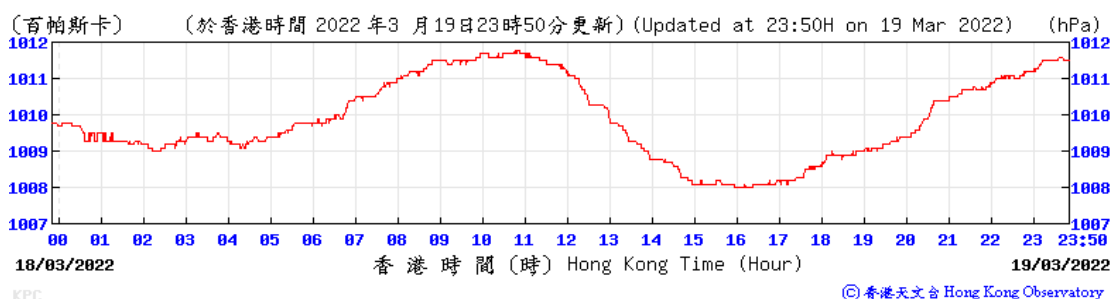
Wind Speed:



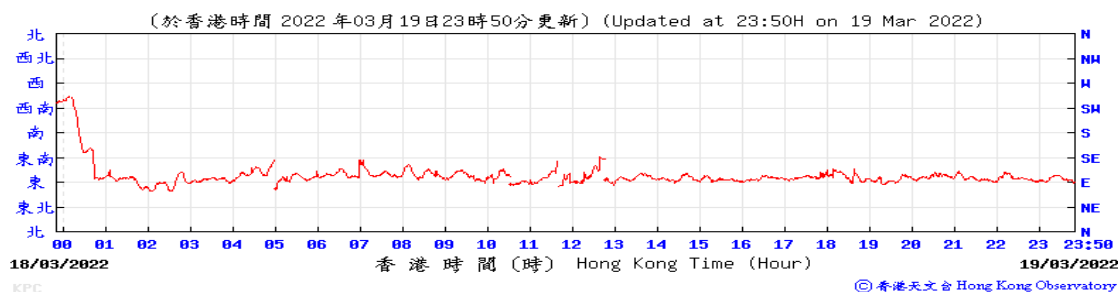
Temperature/Humidity:



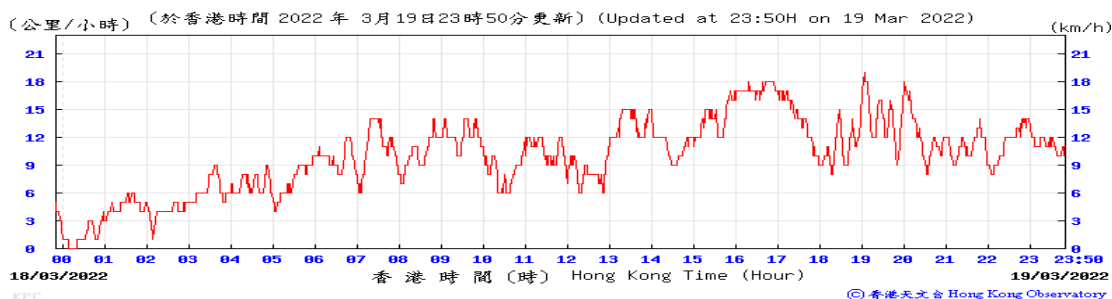
Pressure:



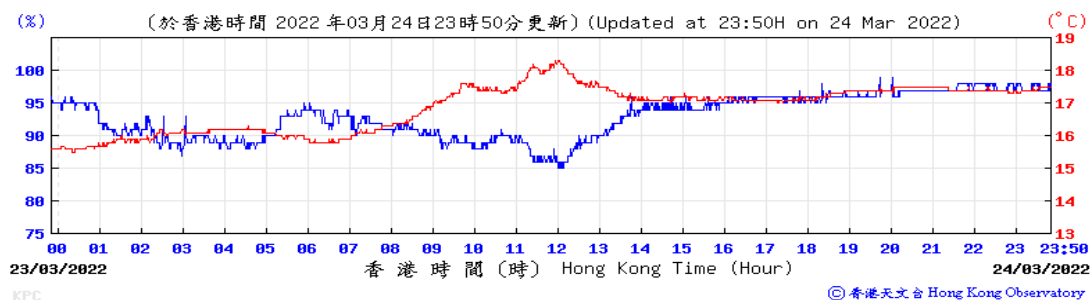
Wind Direction:



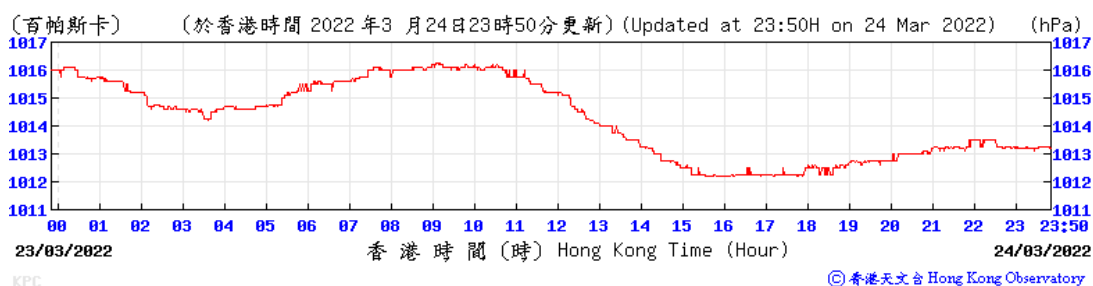
Wind Speed:



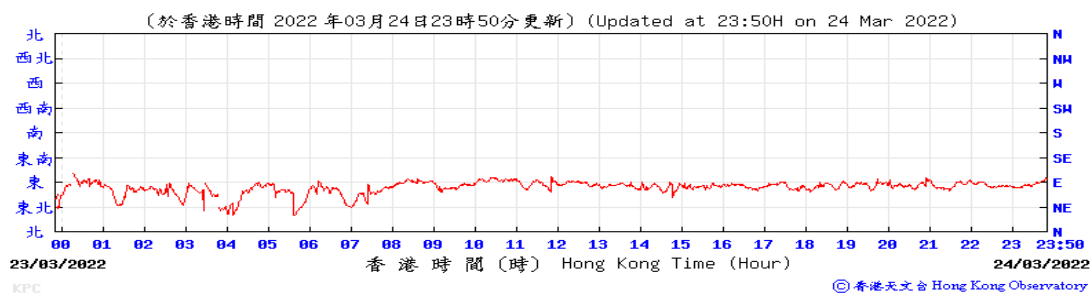
Temperature/Humidity:



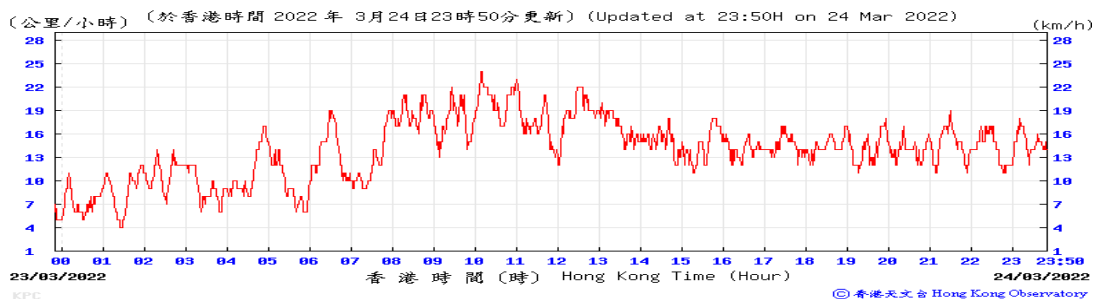
Pressure:



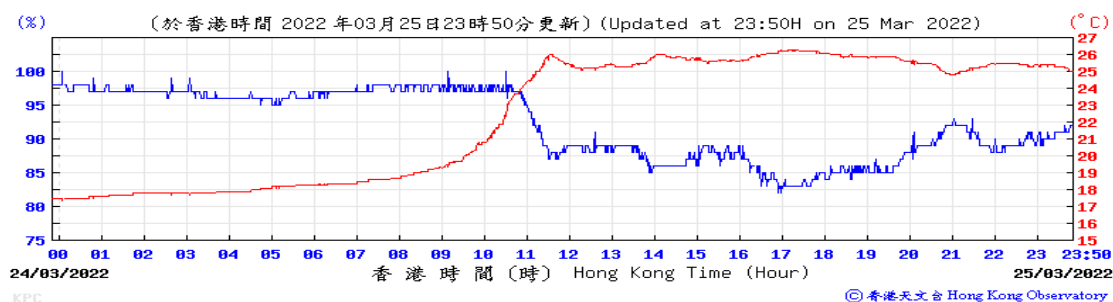
Wind Direction:



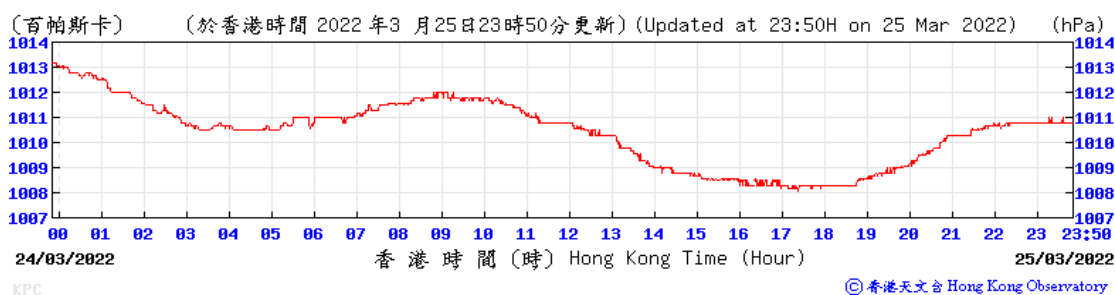
Wind Speed:



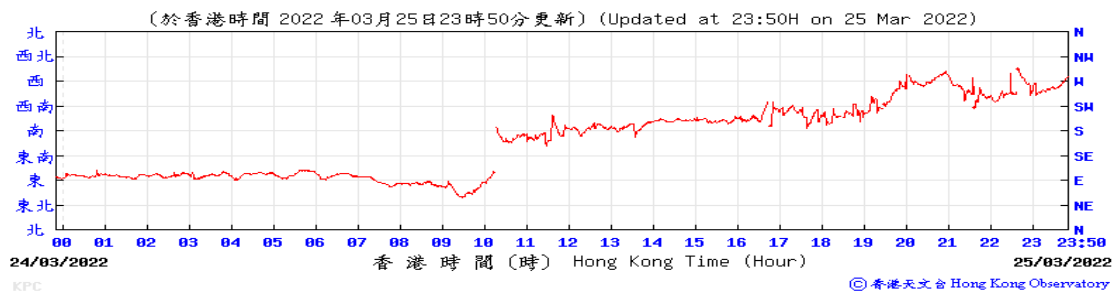
Temperature/Humidity:



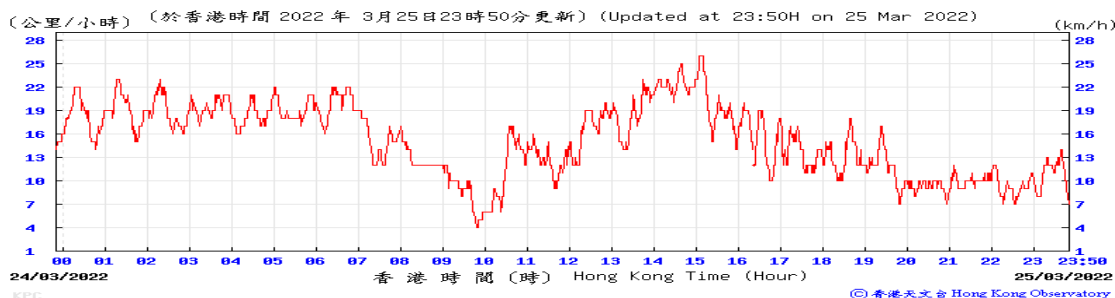
Pressure:



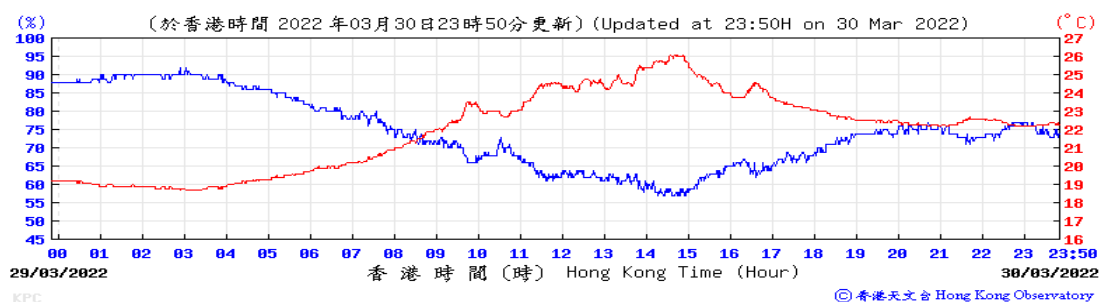
Wind Direction:



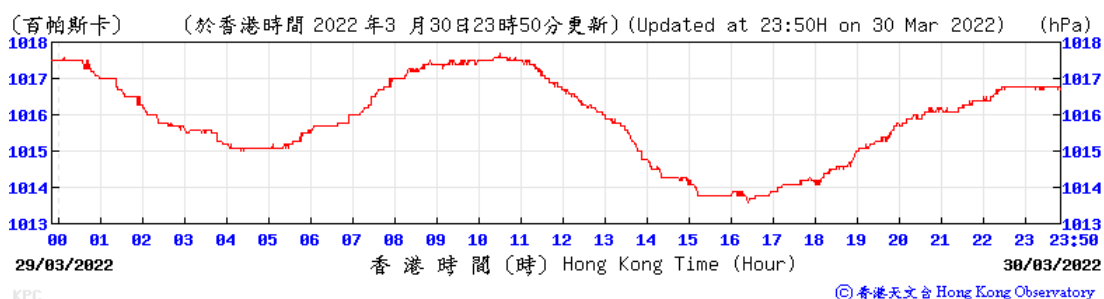
Wind Speed:



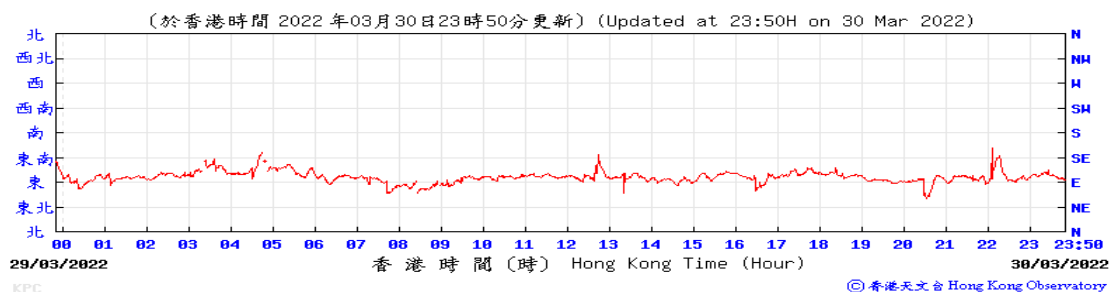
Temperature/Humidity:



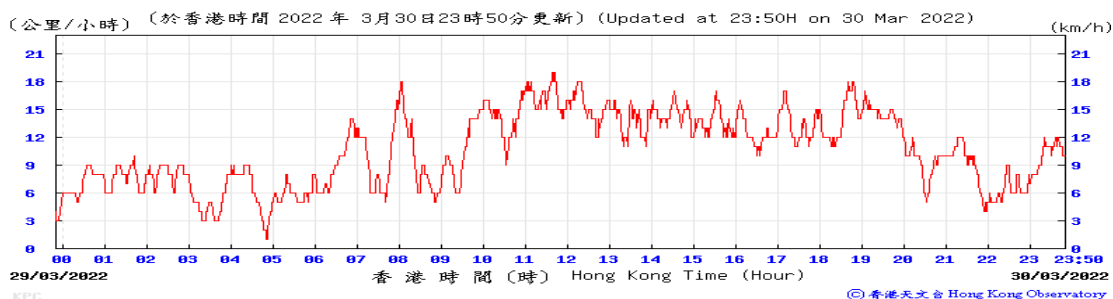
Pressure:



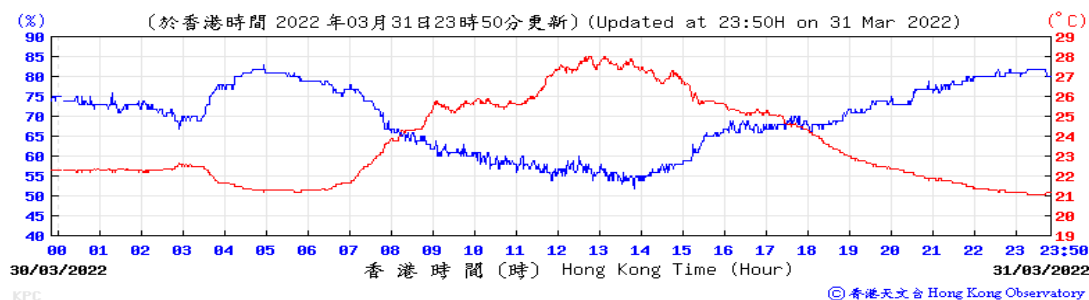
Wind Direction:



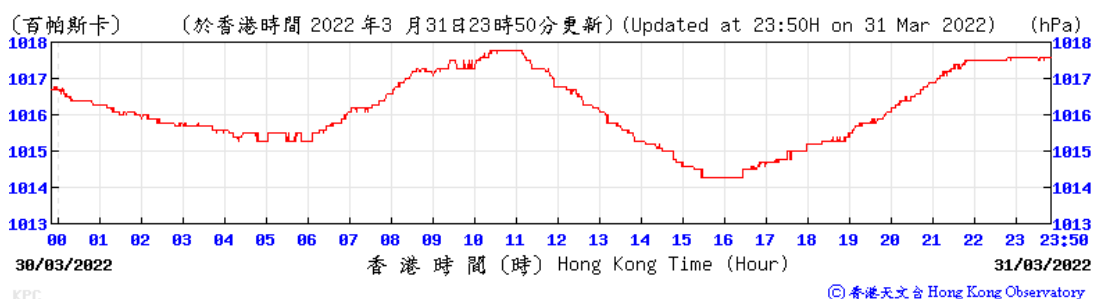
Wind Speed:



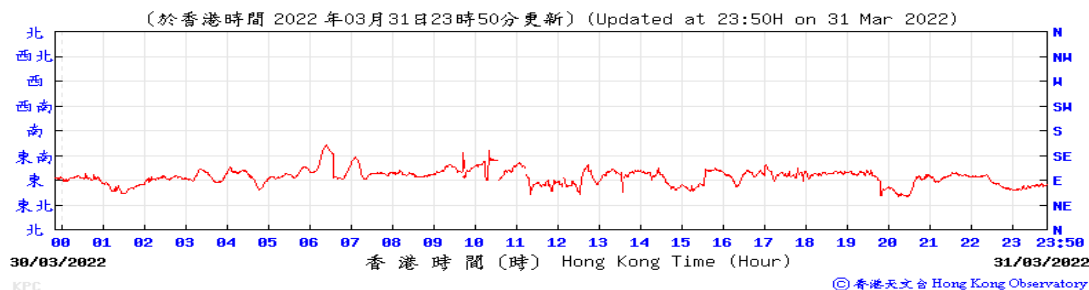
Temperature/Humidity:



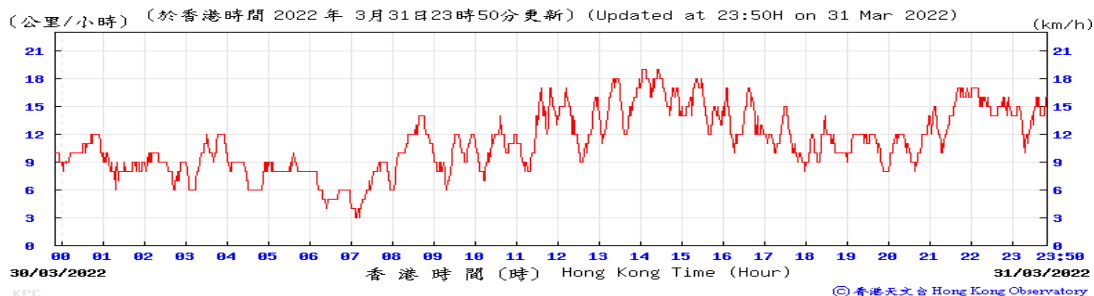
Pressure:



Wind Direction:



Wind Speed:



I. Waste Flow table

Table I-1: Monthly Waste Flow Table for Lyric Theatre Complex

Month	Actual Quantities of Inert C&D Materials Generated Monthly							Actual Quantities of C&D Wastes Generated Monthly					
	Total Quantity Generated	Hard Rocks and Large Broken Concrete	Reused in the Contract	Reused in other Projects	Disposed as Public Fill	Disposed to Sorting Facility	Imported Fill	Metals	Paper/ Cardboard Packaging	Plastics	Wood/ Timber	Chemical Waste	Others, e.g. General Refuse
	(in tonnes)	(in tonnes)	(in tonnes)	(in tonnes)	(in tonnes)	(in tonnes)	(in tonnes)	(in tonnes)	(in tonnes)	(in tonnes)	(in tonnes)	(in tonnes)	(in tonnes)
2016													
Mar	2702.1	0.0	0.0	0.0	2702.1	0.0	0.0	4.5	0.1	0.0	0.0	0.0	30.6
Apr	8631.5	0.0	0.0	0.0	8631.5	0.0	0.0	16.0	0.0	0.0	0.0	0.0	19.2
May	12487.8	0.0	0.0	0.0	12487.8	0.0	0.0	34.0	0.0	0.0	0.0	0.7	60.5
Jun	8600.8	0.0	0.0	0.0	8600.8	0.0	0.0	31.4	0.2	0.0	0.0	0.5	13.5
Jul	12624.2	0.0	0.0	0.0	12624.2	0.0	0.0	19.6	0.0	0.0	0.0	2.0	9.9
Aug	14419.9	0.0	0.0	0.0	14419.9	0.0	0.0	43.9	0.0	0.0	0.0	0.0	11.1
Sep	13671.3	0.0	0.0	0.0	13671.3	0.0	0.0	59.8	0.0	0.0	0.0	1.6	12.4
Oct	13088.9	0.0	0.0	0.0	13088.9	0.0	0.0	36.9	0.2	1.5	0.0	0.0	15.2
Nov	12424.7	0.0	0.0	0.0	12424.7	0.0	0.0	74.7	0.0	0.0	0.0	1.4	10.2
Dec	12487.6	0.0	0.0	0.0	12487.6	0.0	0.0	13.9	0.0	0.0	0.0	1.3	9.0
Sub-total (2016)	111138.8	0.0	0.0	0.0	111138.8	0.0	0.0	334.5	0.4	1.5	0.0	7.6	191.6
2017													
Jan	9607.8	0.0	0.0	0.0	9607.8	0.0	0.0	29.5	0.0	0.0	0.0	0.0	7.3
Feb	9108.2	0.0	0.0	0.0	9108.2	0.0	0.0	50.2	0.2	0.0	0.0	0.7	9.8
Mar	11361.7	0.0	0.0	0.0	11361.7	0.0	0.0	16.1	0.0	0.0	0.0	1.4	8.5
Apr	2591.5	0.0	0.0	0.0	2591.5	0.0	0.0	35.7	0.0	0.0	0.0	0.0	4.7
May	2579.3	0.0	0.0	99.0	2480.3	0.0	0.0	20.9	0.1	0.0	0.0	0.5	10.0
Jun	476.0	0.0	0.0	341.0	129.7	5.3	0.0	0.0	0.0	0.0	0.0	0.0	7.6
Jul	3419.0	0.0	0.0	804.0	2615.0	0.0	0.0	0.0	0.0	0.0	0.0	0.0	17.8
Aug	3730.9	0.0	0.0	1377.5	2353.4	0.0	0.0	0.0	0.0	0.0	0.0	0.0	4.4
Sep	2108.2	0.0	0.0	1133.5	974.7	0.0	0.0	34.6	0.2	0.0	0.0	0.0	10.8
Oct	9159.0	0.0	0.0	7868.0	1291.0	0.0	0.0	0.0	0.0	0.0	0.0	0.7	9.3
Nov	5095.4	0.0	0.0	4352.0	725.2	18.1	0.0	0.0	0.0	0.0	0.0	0.0	38.8
Dec	3856.2	0.0	0.0	3076.0	780.2	0.0	0.0	0.0	0.2	0.0	0.0	0.4	8.4
Sub-total (2017)	63093.1	0.0	0.0	19051.0	44018.7	23.4	0.0	187.1	0.7	0.0	0.0	3.8	137.3

Table I-1: Monthly Waste Flow Table for Lyric Theatre Complex

Month	Actual Quantities of Inert C&D Materials Generated Monthly							Actual Quantities of C&D Wastes Generated Monthly					
	Total Quantity Generated	Hard Rocks and Large Broken Concrete	Reused in the Contract	Reused in other Projects	Disposed as Public Fill	Disposed to Sorting Facility	Imported Fill	Metals	Paper/ Cardboard Packaging	Plastics	Wood/ Timber	Chemical Waste	Others, e.g. General Refuse
	(in tonnes)	(in tonnes)	(in tonnes)	(in tonnes)	(in tonnes)	(in tonnes)	(in tonnes)	(in tonnes)	(in tonnes)	(in tonnes)	(in tonnes)	(in tonnes)	(in tonnes)
2018													
Jan	0.0	0.0	0.0	0.0	0.0	0.0	0.0	0.0	0.0	0.0	0.0	0.0	0.0
Feb	0.0	0.0	0.0	0.0	0.0	0.0	0.0	0.0	0.0	0.0	0.0	0.0	1.5
Mar	6120.2	0.0	0.0	5782.0	338.2	0.0	0.0	0.0	0.0	1.0	0.0	0.5	17.6
Apr	14460.3	0.0	0.0	12484.1	1976.3	0.0	0.0	0.0	0.0	0.2	0.0	0.0	7.6
May	59783.7	0.0	0.0	46989.0	12794.7	0.0	0.0	59.6	0.0	0.0	0.0	0.0	9.4
Jun	53117.5	0.0	0.0	37642.8	15474.7	0.0	0.0	51.5	0.2	0.0	0.0	0.0	12.8
Jul	89901.5	0.0	0.0	85317.1	4584.4	0.0	165.1	114.6	0.0	0.0	0.0	0.0	41.3
Aug	35137.3	0.0	0.0	33731.6	1405.7	0.0	214.3	148.1	0.0	0.0	0.0	0.0	48.5
Sep	4924.3	0.0	0.0	4641.2	196.1	87.0	174.6	40.0	0.0	0.0	0.0	0.0	179.2
Oct	19099.9	0.0	0.0	11301.0	7642.8	156.1	0.0	106.3	0.4	0.0	0.0	0.0	528.5
Nov	104168.0	0.0	0.0	79811.6	24351.0	5.3	0.0	54.5	0.0	0.6	0.0	0.0	31.5
Dec	62989.9	0.0	0.0	51284.4	11699.9	5.6	0.0	95.1	0.0	0.6	0.0	0.0	65.9
Sub-total (2018)	449702.6	0.0	0.0	368984.8	80463.7	254.0	553.9	669.7	0.5	2.4	0.0	0.5	943.7
2019													
Jan	74479.1	0.0	0.0	69249.5	5229.7	0.0	318.0	326.7	0.2	0.0	0.0	0.0	76.3
Feb	21969.9	0.0	0.0	17723.9	4246.0	0.0	16.5	55.2	0.0	0.0	0.0	0.0	26.7
Mar	19311.9	0.0	0.0	8569.9	10742.0	0.0	337.8	61.5	0.0	0.0	0.0	0.0	36.3
Apr	28559.9	0.0	0.0	21280.3	7279.6	0.0	0.0	32.6	0.0	0.8	0.0	0.0	24.9
May	45418.0	0.0	0.0	11200.6	34217.4	0.0	0.0	27.4	0.2	0.5	0.0	0.0	33.7
Jun	66633.4	0.0	0.0	23874.5	42748.0	10.9	59.2	11.9	0.0	0.9	0.0	0.0	35.3
Jul	36619.6	0.0	0.0	1632.7	34960.9	26.0	64.4	120.7	0.0	0.0	0.0	0.0	57.9
Aug	2526.8	0.0	0.0	0.0	2499.0	27.8	31.9	40.2	0.0	0.8	0.0	0.0	66.3
Sep	4117.6	0.0	0.0	0.0	4088.7	28.9	95.2	19.0	0.0	0.6	0.0	0.0	127.4
Oct	6974.2	0.0	0.0	0.0	6948.1	26.1	15.9	11.4	0.2	1.0	0.0	0.6	223.6
Nov	5334.4	0.0	0.0	0.0	5304.1	30.3	0.0	8.9	0.0	0.0	0.0	0.0	151.6
Dec	6236.8	0.0	0.0	0.0	6236.8	0.0	0.0	70.6	0.0	0.0	0.0	0.0	98.9
Sub-total (2019)	318181.6	0.0	0.0	153531.3	164500.1	150.1	938.9	785.8	0.6	4.6	0.0	0.6	959.0

Table I-1: Monthly Waste Flow Table for Lyric Theatre Complex

Month	Actual Quantities of Inert C&D Materials Generated Monthly							Actual Quantities of C&D Wastes Generated Monthly					
	Total Quantity Generated	Hard Rocks and Large Broken Concrete	Reused in the Contract	Reused in other Projects	Disposed as Public Fill	Disposed to Sorting Facility	Imported Fill	Metals	Paper/ Cardboard Packaging	Plastics	Wood/ Timber	Chemical Waste	Others, e.g. General Refuse
	(in tonnes)	(in tonnes)	(in tonnes)	(in tonnes)	(in tonnes)	(in tonnes)	(in tonnes)	(in tonnes)	(in tonnes)	(in tonnes)	(in tonnes)	(in tonnes)	(in tonnes)
2020													
Jan	7089.9	0.0	0.0	0.0	7089.9	0.0	0.0	10.6	0.2	0.0	0.0	0.0	65.7
Feb	16822.3	0.0	0.0	0.0	16822.3	0.0	0.0	232.2	0.1	0.0	0.0	0.0	66.3
Mar	6559.0	0.0	0.0	0.0	6559.0	0.0	110.4	63.1	0.0	0.9	0.0	0.0	138.3
Apr	4997.9	0.0	0.0	1615.7	3382.2	0.0	159.2	1123.9	1.9	0.0	0.0	0.0	113.2
May	2236.0	0.0	0.0	452.3	1783.6	0.0	0.0	406.5	0.0	0.0	0.0	0.0	188.8
Jun	1134.3	0.0	0.0	0.0	1134.3	0.0	31.5	262.6	0.2	0.6	0.0	0.0	210.6
Jul	148.8	0.0	0.0	0.0	148.8	0.0	31.5	458.5	0.5	0.0	0.0	0.0	220.0
Aug	540.7	0.0	0.0	0.0	540.7	0.0	0.0	340.8	0.0	0.0	0.0	0.0	238.3
Sep	1432.3	0.0	0.0	0.0	1432.3	0.0	0.0	750.7	0.2	0.0	0.0	0.0	291.9
Oct	1381.5	0.0	0.0	0.0	1381.5	0.0	0.0	717.9	0.2	0.0	0.0	0.0	400.2
Nov	1444.1	0.0	0.0	0.0	1437.4	6.7	475.8	473.6	0.2	0.5	0.0	0.0	377.8
Dec	793.8	0.0	0.0	0.0	793.8	0.0	0.0	478.3	0.2	0.0	0.0	0.0	435.8
Sub-total (2020)	44580.6	0.0	0.0	2068.1	42505.8	6.7	808.3	5318.7	3.7	2.0	0.0	0.0	2746.8
2021													
Jan	881.4	0.0	0.0	0.0	881.4	0.0	0.0	835.1	0.4	0.0	0.0	0.0	497.0
Feb	544.7	0.0	0.0	0.0	544.7	0.0	0.0	100.5	0.3	0.0	0.0	0.0	504.7
Mar	406.1	0.0	0.0	0.0	406.1	0.0	0.0	455.8	0.3	0.0	0.0	0.0	881.7
Apr	633.0	0.0	0.0	0.0	633.0	0.0	0.0	429.9	0.7	0.0	0.0	0.0	613.0
May	1125.8	0.0	0.0	0.0	1125.8	0.0	0.0	355.1	0.2	0.1	0.0	0.0	355.2
Jun	877.3	0.0	0.0	0.0	877.3	0.0	0.0	98.4	0.2	0.0	0.0	0.4	420.3
Jul	8.9	0.0	0.0	0.0	0.0	8.9	0.0	43.9	2.0	0.0	0.0	0.0	278.2
Aug	1296.2	0.0	0.0	0.0	1296.2	0.0	0.0	161.5	0.0	0.0	0.0	0.0	459.1
Sep	1040.5	0.0	0.0	0.0	490.9	549.6	0.0	62.9	0.0	0.0	0.0	0.0	620.8
Oct	311.0	0.0	0.0	0.0	311.0	0.0	0.0	85.9	0.3	0.0	0.0	0.0	485.6
Nov	203.9	0.0	0.0	0.0	203.9	0.0	0.0	65.9	0.0	0.0	0.0	0.0	609.6
Dec	576.6	0.0	0.0	0.0	576.6	0.0	0.0	13.4	0.0	0.0	0.0	0.0	590.6
Sub-total (2021)	7905.3	0.0	0.0	0.0	7346.9	558.5	0.0	2708.2	4.4	0.1	0.0	0.4	6315.9

Table I-1: Monthly Waste Flow Table for Lyric Theatre Complex

Month	Actual Quantities of Inert C&D Materials Generated Monthly							Actual Quantities of C&D Wastes Generated Monthly					
	Total Quantity Generated	Hard Rocks and Large Broken Concrete	Reused in the Contract	Reused in other Projects	Disposed as Public Fill	Disposed to Sorting Facility	Imported Fill	Metals	Paper/ Cardboard Packaging	Plastics	Wood/ Timber	Chemical Waste	Others, e.g. General Refuse
	(in tonnes)	(in tonnes)	(in tonnes)	(in tonnes)	(in tonnes)	(in tonnes)	(in tonnes)	(in tonnes)	(in tonnes)	(in tonnes)	(in tonnes)	(in tonnes)	(in tonnes)
2022													
Jan	579.3	0.0	0.0	0.0	579.3	0.0	0.0	23.5	0.4	0.0	0.0	0.0	565.5
Feb	58.9	0.0	0.0	0.0	58.9	0.0	0.0	0.0	0.0	0.0	0.0	0.0	172.2
Mar	412.8	0.0	0.0	0.0	412.8	0.0	0.0	12.4	0.0	0.0	0.0	0.0	339.8
Sub-total (2022)	1051.0	0.0	0.0	0.0	1051.0	0.0	0.0	35.9	0.4	0.0	0.0	0.0	1077.5
Total	995652.9	0.0	0.0	543635.2	451024.9	992.7	2301.1	10039.7	10.6	10.5	0.0	12.9	12371.8

Note:

- 285.87 tonnes, 119.26 tonnes and 7.66 tonnes of inert C&D materials were disposed of as public fill to Tseung Kwan O Area 137 Public Fill, Tuen Mun Area 38 Public Fill and Chai Wan Public Fill Barging Point respectively in the reporting month.

J. Environmental Mitigation Measures – Implementation Status

Table J-1: Environmental Mitigation Measures Implementation Status (March 2022)

EM&A Ref.	Recommendation Measures	Implementation Stage L2
Air Quality Impact (Construction)		
2.1 & 10.3.1	General Dust Control Measures Frequent water spraying for active construction areas (12 times a day or once every one hour), including Heavy construction activities such as construction of buildings or roads, drilling, ground excavation, cut and fill operations (i.e., earth moving)	Obs
2.1 & 10.3.1	Best Practice For Dust Control The relevant best practices for dust control as stipulated in the Air Pollution Control (construction Dust) Regulation should be adopted to further reduce the construction dust impacts from the Project. These best practices include: <i>Good Site Management</i> <ul style="list-style-type: none"> Good site management is important to help reducing potential air quality impact down to an acceptable level. As a general guide, the Contractor should maintain high standard of housekeeping to prevent emission of fugitive dust. Loading, unloading, handling and storage of raw materials, wastes or by-products should be carried out in a manner so as to minimise the release of visible dust emission. Any piles of materials accumulated on or around the work areas should be cleaned up regularly. Cleaning, repair and maintenance of all plant facilities within the work areas should be carried out in a manner minimising generation of fugitive dust emissions. The material should be handled properly to prevent fugitive dust emission before cleaning. <i>Disturbed Parts of the Roads</i> <ul style="list-style-type: none"> Each and every main temporary access should be paved with concrete, bituminous hardcore materials or metal plates and kept clear of dusty materials; or Unpaved parts of the road should be sprayed with water or a dust suppression chemical so as to keep the entire road surface wet. <i>Exposed Earth</i> <ul style="list-style-type: none"> Exposed earth should be properly treated by compaction, hydroseeding, vegetation planting or seating with latex, vinyl, bitumen within six months after the last construction activity on the site or part of the site where the exposed earth lies. <i>Loading, Unloading or Transfer of Dusty Materials</i> <ul style="list-style-type: none"> All dusty materials should be sprayed with water immediately prior to any loading or transfer operation so as to keep the dusty material wet. <i>Debris Handling</i> <ul style="list-style-type: none"> Any debris should be covered entirely by impervious sheeting or stored in a debris collection area sheltered on the top and the three sides. Before debris is dumped into a chute, water should be sprayed so that it remains wet when it is dumped. 	Obs
		N/A No exposed earth in this project.
		✓
		✓
		✓

EM&A Ref.	Recommendation Measures	Implementation Stage L2
	<i>Transport of Dusty Materials</i>	
	<ul style="list-style-type: none"> Vehicle used for transporting dusty materials/spoils should be covered with tarpaulin or similar material. The cover should extend over the edges of the sides and tailboards. 	✓
	<i>Wheel washing</i>	
	<ul style="list-style-type: none"> Vehicle wheel washing facilities should be provided at each construction site exit. Immediately before leaving the construction site, every vehicle should be washed to remove any dusty materials from its body and wheels. 	✓
	<i>Use of vehicles</i>	
	<ul style="list-style-type: none"> The speed of the trucks within the site should be controlled to about 10km/hour in order to reduce adverse dust impacts and secure the safe movement around the site. 	✓
	<ul style="list-style-type: none"> Immediately before leaving the construction site, every vehicle should be washed to remove any dusty materials from its body and wheels. 	✓
	<ul style="list-style-type: none"> Where a vehicle leaving the construction site is carrying a load of dusty materials, the load should be covered entirely by clean impervious sheeting to ensure that the dusty materials do not leak from the vehicle. 	✓
	<i>Site hoarding</i>	
	<ul style="list-style-type: none"> Where a site boundary adjoins a road, street, service lane or other area accessible to the public, hoarding of not less than 2.4m high from ground level should be provided along the entire length of that portion of the site boundary except for a site entrance or exit. 	✓
2.1 & 10.3.1	<p>Best Practicable Means for Cement Works (Concrete Batching Plant)</p> <p>The relevant best practices for dust control as stipulated in the Guidance Note on the Best Practicable Means for Cement Works (Concrete Batching Plant) BPM 3/2(93) should be followed and implemented to further reduce the construction dust impacts of the Project. These best practices include:</p> <p>Exhaust from Dust Arrestment Plant</p> <ul style="list-style-type: none"> Wherever possible the final discharge point from particulate matter arrestment plant, where is not necessary to achieve dispersion from residual pollutants, should be at low level to minimise the effect on the local community in the case of abnormal emissions and to facilitate maintenance and inspection <p>Emission Limits</p> <ul style="list-style-type: none"> All emissions to air, other than steam or water vapour, shall be colourless and free from persistent mist or smoke <p>Engineering Design/Technical Requirements</p> <ul style="list-style-type: none"> As a general guidance, the loading, unloading, handling and storage of fuel, raw materials, products, wastes or by-products should be carried out in a manner so as to prevent the release of visible dust and/or other noxious or offensive emissions 	<p>N/A No concrete batching plant in this project.</p> <p>N/A No concrete batching plant in this project.</p> <p>N/A No concrete batching plant in this project.</p>

EM&A Ref. Recommendation Measures		Implementation Stage
		L2
	Non-Road Mobile Machinery (NRMM): All NRMMs operating on-site which are subject to emission control of Air Pollution Control (Non-road Mobile Machinery) (Emission) Regulation are approved/exempted (as the case may be) and affixed with the requisite approval/exemption labels.	✓
Noise Impact (Construction)		
3.1 & 10.4.1	Good Site Practice Good site practice and noise management can significantly reduce the impact of construction site activities on nearby NSRs. The following package of measures should be followed during each phase of construction: <ul style="list-style-type: none"> only well-maintained plant to be operated on-site and plant should be serviced regularly during the construction works; machines and plant that may be in intermittent use to be shut down between work periods or should be throttled down to a minimum plant known to emit noise strongly in one direction, should, where possible, be orientated to direct noise away from the NSRs; mobile plant should be sited as far away from NSRs as possible; and material stockpiles and other structures to be effectively utilised, where practicable, to screen noise from on-site construction activities. 	✓ ✓ ✓ ✓ ✓
3.1 & 10.4.1	Adoption of Quieter PME The recommended quieter PME adopted in the assessment were taken from the EPD's QPME Inventory and " <i>Sound Power Levels of Other Commonly Used PME</i> " are presented in Table 4.26 in the EIA report. It should be noted that the silenced PME selected for assessment can be found in Hong Kong.	✓
3.1 & 10.4.1	Use of Movable Noise Barriers Movable noise barriers can be very effective in screening noise from particular items of plant when constructing the Project. Noise barriers located along the active works area close to the noise generating component of a PME could produce at least 10 dB(A) screening for stationary plant and 5 dB(A) for mobile plant provided the direct line of sight between the PME and the NSRs is blocked.	✓
3.1 & 10.4.1	Use of Noise Enclosure/ Acoustic Shed The use of noise enclosure or acoustic shed is to cover stationary PME such as air compressor and concrete pump. With the adoption of the noise enclosure, the PME could be completely screened, and noise reduction of 15 dB(A) can be achieved according to the EIAO Guidance Note No. 9/2010.	✓
3.1 & 10.4.1	Use of Noise Insulating Fabric Noise insulating fabric can also be adopted for certain PME (e.g. drill rig, pilling machine etc). The fabric should be lapped such that there are no openings or gaps on the joints. According to the approved Tsim Sha Tsui Station Northern Subway EIA report (AEIAR-127/2008), a noise reduction of 10 dB(A) can be achieved for the PME lapped with the noise insulating fabric.	Rem

Implementation Stage

L2

EM&A Ref.	Recommendation Measures	
3.1 & 10.4.1	Scheduling of Construction Works outside School Examination Periods During construction phase, the contractor should liaise with the educational institutions (including NSRs LCS and CRGPS) to obtain the examination schedule and avoid the noisy construction activities during school examination periods.	N/A No educational institutions nearby the site.
Water Quality Impact (Construction)		
4.1 & 10.5.1	Construction site runoff and drainage The site practices outlined in ProPECC Note PN 1/94 should be followed as far as practicable in order to minimise surface runoff and the chance of erosion. The following measures are recommended to protect water quality and sensitive uses of the coastal area, and when properly implemented should be sufficient to adequately control site discharges so as to avoid water quality impacts: <ul style="list-style-type: none"> At the start of site establishment, perimeter cut-off drains to direct off-site water around the site should be constructed with internal drainage works and erosion and sedimentation control facilities implemented. Channels, earth bunds or sand bag barriers should be provided on site to direct storm water to silt removal facilities. The design of the temporary on-site drainage system should be undertaken by the WKCDA's Contractor prior to the commencement of construction; Sand/silt removal facilities such as sand/silt traps and sediment basins should be provided to remove sand/silt particles from runoff to meet the requirements of the TM standards under the WPCO. The design of efficient silt removal facilities should be based on the guidelines in Appendix A1 of ProPECC Note PN 1/94. Sizes may vary depending upon the flow rate. The detailed design of the sand/silt traps should be undertaken by the WKCDA's Contractor prior to the commencement of construction. All drainage facilities and erosion and sediment control structures should be regularly inspected and maintained to ensure proper and efficient operation at all times and particularly during rainstorms. Deposited silt and grit should be regularly removed, at the onset of and after each rainstorm to ensure that these facilities are functioning properly at all times. Measures should be taken to minimize the ingress of site drainage into excavations. If excavation of trenches in wet periods is necessary, they should be dug and backfilled in short sections wherever practicable. Water pumped out from foundation excavations should be discharged into storm drains via silt removal facilities. All vehicles and plant should be cleaned before leaving a construction site to ensure no earth, mud, debris and the like is deposited by them on roads. An adequately designed and sited wheel washing facility should be provided at construction site exit where practicable. Wash-water should have sand and silt settled out and removed regularly to ensure the continued efficiency of the process. The section of access road leading to, and exiting from, the wheel-wash bay to the public road should be paved with sufficient backfall toward the wheel-wash bay to prevent vehicle tracking of soil and silty water to public roads and drains. Open stockpiles of construction materials or construction wastes on-site should be covered with tarpaulin or similar fabric during rainstorms. Measures should be taken to prevent the washing away of construction materials, soil, silt or debris into any drainage system. Manholes (including newly constructed ones) should be adequately covered and temporarily sealed so as to prevent silt, construction materials or debris being washed into the drainage system and stormwater runoff being directed into foul sewers. 	✓ ✓ ✓ ✓ ✓ ✓ ✓

EM&A Ref. Recommendation Measures		Implementation Stage
		L2
	<ul style="list-style-type: none"> Precautions should be taken at any time of the year when rainstorms are likely. Actions should be taken when a rainstorm is imminent or forecasted and actions to be taken during or after rainstorms are summarized in Appendix A2 of ProPECC Note PN 1/94. Particular attention should be paid to the control of silty surface runoff during storm events, especially for areas located near steep slopes. Bentonite slurries used in piling or slurry walling should be reconditioned and reused wherever practicable. Temporary enclosed storage locations should be provided on-site for any unused bentonite that needs to be transported away after all the related construction activities are completed. The requirements in ProPECC Note PN 1/94 should be adhered to in the handling and disposal of bentonite slurries. 	✓
	Barging facilities and activities Recommendations for good site practices during operation of the proposed barging point include: <ul style="list-style-type: none"> All vessels should be sized so that adequate clearance is maintained between vessels and the seabed in all tide conditions, to ensure that undue turbidity is not generated by turbulence from vessel movement or propeller wash; Loading of barges and hoppers should be controlled to prevent splashing of material into the surrounding water. Barges or hoppers should not be filled to a level that will cause the overflow of materials or polluted water during loading or transportation; All hopper barges should be fitted with tight fitting seals to their bottom openings to prevent leakage of material; and Construction activities should not cause foam, oil, grease, scum, litter or other objectionable matter to be present on the water within the site. 	N/A No bentonite slurries are used in this project. N/A No barging facilities in this project. N/A No barging facilities in this project. N/A No barging facilities in this project. N/A No barging facilities in this project.
4.1 & 10.5.1	Sewage effluent from construction workforce Temporary sanitary facilities, such as portable chemical toilets, should be employed on-site where necessary to handle sewage from the workforce. A licensed contractor should be employed to provide appropriate and adequate portable toilets and be responsible for appropriate disposal and maintenance.	✓
4.1 & 10.5.1	General construction activities <ul style="list-style-type: none"> Construction solid waste, debris and refuse generated on-site should be collected, handled and disposed of properly to avoid entering any nearby storm water drain. Stockpiles of cement and other construction materials should be kept covered when not being used. Oils and fuels should only be stored in designated areas which have pollution prevention facilities. To prevent spillage of fuels and solvents to any nearby storm water drain, all fuel tanks and storage areas should be provided with locks and be sited on sealed areas, within bunds of a capacity equal to 110% of the storage capacity of the largest tank. The bund should be drained of rainwater after a rain event. 	✓ Obs

EM&A Ref. Recommendation Measures

Waste Management Implications (Construction)

6.1 & 10.7.1	Good Site Practices	<p>Recommendations for good site practices during the construction activities include:</p> <ul style="list-style-type: none"> Nomination of an approved person, such as a site manager, to be responsible for good site practices, arrangements for collection and effective disposal to an appropriate facility, of all wastes generated at the site Training of site personnel in proper waste management and chemical handling procedures Provision of sufficient waste disposal points and regular collection of waste Appropriate measures to minimise windblown litter and dust/odour during transportation of waste by either covering trucks or by transporting wastes in enclosed containers Provision of wheel washing facilities before the trucks leaving the works area so as to minimise dust introduction to public roads Well planned delivery programme for offsite disposal such that adverse environmental impact from transporting the inert or non-inert C&D materials is not anticipated 	<p>Obs</p> <p>✓</p> <p>✓</p> <p>✓</p> <p>✓</p> <p>✓</p>
6.1 & 10.7.1	Waste Reduction Measures	<p>Recommendations to achieve waste reduction include:</p> <ul style="list-style-type: none"> Sort inert C&D material to recover any recyclable portions such as metals Segregation and storage of different types of waste in different containers or skips to enhance reuse or recycling of materials and their proper disposal Encourage collection of recyclable waste such as waste paper and aluminium cans by providing separate labelled bins to enable such waste to be segregated from other general refuse generated by the work force Proper site practices to minimise the potential for damage or contamination of inert C&D materials Plan the use of construction materials carefully to minimise amount of waste generated and avoid unnecessary generation of wastes 	<p>✓</p> <p>✓</p> <p>✓</p> <p>✓</p> <p>✓</p>
6.1 & 10.7.1	Inert and Non-inert C&D Materials	<p>In order to minimise impacts resulting from collection and transportation of inert C&D material for off-site disposal, the excavated materials should be reused on-site as fill material as far as practicable. In addition, inert C&D material generated from excavation works could be reused as fill materials in local projects that require public fill for reclamation.</p> <ul style="list-style-type: none"> The surplus inert C&D material will be disposed of at the Government's PFRFs for beneficial use by other projects in Hong Kong. Liaison with the CEDD Public Fill Committee (PFC) on the allocation of space for disposal of the inert C&D materials at PFRF is underway. No construction work is allowed to proceed until all issues on management of inert C&D materials have been resolved and all relevant arrangements have been endorsed by the relevant authorities including PFC and EPD. The C&D materials generated from general site clearance should be sorted on site to segregate any inert materials for reuse or disposal of at PFRFs whereas the non-inert materials will be disposed of at the designated landfill site. 	<p>✓</p> <p>✓</p> <p>✓</p>

EM&A Ref. Recommendation Measures		Implementation Stage
		L2
	<ul style="list-style-type: none"> In order to monitor the disposal of inert and non-inert C&D materials at respectively PFRFs and the designated landfill site, and to control fly-tipping, it is recommended that the Contractor should follow the Technical Circular (Works) No. 6/2010 for Trip Ticket System for Disposal of Construction & Demolition Materials issued by Development Bureau. In addition, it is also recommended that the Contractor should prepare and implement a Waste Management Plan detailing their various waste arising and waste management practices in accordance with the relevant requirements of the Technical Circular (Works) No. 19/2005 Environmental Management on Construction Site. 	✓
6.1 & 10.7.1	Chemical Waste <ul style="list-style-type: none"> If chemical wastes are produced at the construction site, the Contractor will be required to register with the EPD as a chemical waste producer and to follow the guidelines stated in the "Code of Practice on the Packaging Labelling and Storage of Chemical Wastes". Good quality containers compatible with the chemical wastes should be used, and incompatible chemicals should be stored separately. Appropriate labels should be securely attached on each chemical waste container indicating the corresponding chemical characteristics of the chemical waste, such as explosive, flammable, oxidizing, irritant, toxic, harmful, corrosive, etc. The Contractor should use a licensed collector to transport and dispose of the chemical wastes at the approved Chemical Waste Treatment Centre or other licensed recycling facilities, in accordance with the Waste Disposal (Chemical Waste) (General) Regulation. Potential environmental impacts arising from the handling activities (including storage, collection, transportation and disposal of chemical waste) are expected to be minimal with the implementation of appropriate mitigation measures as recommended. 	✓
6.1 & 10.7.1	General Refuse General refuse should be stored in enclosed bins or compaction units separated from inert C&D materials. A reputable waste collector should be employed by the Contractor to remove general refuse from the site, separately from inert C&D materials. Preferably an enclosed and covered area should be provided to reduce the occurrence of 'wind blown' light material.	✓
Land Contamination (Construction)		
7.1 & 10.8.1	The potential for land contamination issues at the TST Fire Station due to its future relocation will be confirmed by site investigation after land acquisition. Where necessary, mitigation measures for minimising potential exposure to contaminated materials (if any) or remediation measures will be identified. If contaminated land is identified (e.g., during decommissioning of fuel oil storage tanks) after the commencement of works, mitigation measures are proposed in order to minimise the potentially adverse effects on the health and safety of construction workers and impacts arising from the disposal of potentially contaminated materials. The following measures are proposed for excavation and transportation of contaminated material: <ul style="list-style-type: none"> To minimize the chance for construction workers to come into contact with any contaminated materials, bulk earth-moving excavation equipment should be employed; 	N/A TST Fire Station is out of this project boundary, no mitigation measure is required.

EM&A Ref.	Recommendation Measures	Implementation Stage
		L2
	<ul style="list-style-type: none"> • Contact with contaminated materials can be minimised by wearing appropriate clothing and personal protective equipment such as gloves and masks (especially when interacting directly with contaminated material), provision of washing facilities and prohibition of smoking and eating on site; 	<p>N/A</p> <p>TST Fire Station is out of this project boundary, no mitigation measure is required.</p>
	<ul style="list-style-type: none"> • Stockpiling of contaminated excavated materials on site should be avoided as far as possible; 	<p>N/A</p> <p>TST Fire Station is out of this project boundary, no mitigation measure is required.</p>
	<ul style="list-style-type: none"> • The use of contaminated soil for landscaping purpose should be avoided unless pre-treatment was carried out; 	<p>N/A</p> <p>TST Fire Station is out of this project boundary, no mitigation measure is required.</p>
	<ul style="list-style-type: none"> • Vehicles containing any contaminated excavated materials should be suitably covered to reduce dust emissions and/or release of contaminated wastewater; 	<p>N/A</p> <p>TST Fire Station is out of this project boundary, no mitigation measure is required.</p>
	<ul style="list-style-type: none"> • Truck bodies and tailgates should be sealed to stop any discharge; 	<p>N/A</p> <p>TST Fire Station is out of this project boundary, no mitigation measure is required.</p>
	<ul style="list-style-type: none"> • Only licensed waste haulers should be used to collect and transport contaminated material to treatment/disposal site and should be equipped with tracking system to avoid fly tipping; 	<p>N/A</p> <p>TST Fire Station is out of this project boundary, no mitigation measure is required.</p>
	<ul style="list-style-type: none"> • Speed control for trucks carrying contaminated materials should be exercised; 	<p>N/A</p> <p>TST Fire Station is out of this project boundary, no mitigation measure is required.</p>
	<ul style="list-style-type: none"> • Observe all relevant regulations in relation to waste handling, such as Waste Disposal Ordinance (Cap. 354), Waste Disposal (Chemical Waste) (General) Regulation (Cap. 354) and obtain all necessary permits where required; and 	<p>N/A</p> <p>TST Fire Station is out of this project boundary, no mitigation measure is required.</p>

EM&A Ref. Recommendation Measures		Implementation Stage
		L2
	<ul style="list-style-type: none"> Maintain records of waste generation and disposal quantities and disposal arrangements. 	N/A TST Fire Station is out of this project boundary, no mitigation measure is required.
Ecological Impact (Construction)		
No mitigation measure is required.		
Landscape and Visual Impact (Construction)		
Table 9.1 & 10.8 (CM1)	Trees should be retained in situ on site as far as possible. Should tree removal be unavoidable due to construction impacts, trees will be transplanted or felled with reference to the stated criteria in the Tree Removal Applications to be submitted to relevant government departments for approval in accordance to ETWB TCW No. 29/2004 and 3/2006.	✓
Table 9.1 & 10.8 (CM2)	Compensatory tree planting shall be incorporated to the proposed project and maximize the new tree, shrubs and other vegetation planting to compensate tree felled and vegetation removed. Also, implementation of compensatory planting should be of a ratio not less than 1:1 in terms of quality and quantity within the site.	N/A Compensatory tree planting is being reviewed.
Table 9.1 & 10.8 (CM3)	Buffer trees for screening purposes to soften the hard architectural and engineering structures and facilities.	N/A Roof garden is designed to be built, but it has not been completed yet.
Table 9.1 & 10.8 (CM4)	Softscape treatments such as vertical green wall panel /planting of climbing and/or weeping plants, etc, to maximize the green coverage and soften the hard architectural and engineering structures and facilities.	N/A Climbing or weeping plants are designed to be planted, but proposal is being reviewed for the planting location.
Table 9.1 & 10.8 (CM5)	Roof greening by means of intensive and extensive green roof to maximize the green coverage and improve aesthetic appeal and visual quality of the building/structure.	N/A Roof garden is designed to be built, but it has not been completed yet.
Table 9.1 & 10.8 (CM6)	Sensitive streetscape design should be incorporated along all new roads and streets.	N/A Greening along the seafront is proposed, but it has not been completed yet.
Table 9.1 & 10.8 (CM7)	Structure, ornamental planting shall be provided along amenity strips to enhance the landscape quality.	N/A Gardens are designed to be built, but it has not been completed yet.

EM&A Ref.	Recommendation Measures	Implementation Stage
		L2
Table 9.1 & 10.8 (CM8)	Landscape design shall be incorporated to architectural and engineering structures in order to provide aesthetically pleasing designs.	N/A Roof garden is designed to be built, but it has not been completed yet.
Table 9.1 (CM9)	Minimize the structure of marine facilities to be built on the seabed and foreshore in order to minimize the affected extent to the waterbody	N/A No marine facilities for this project.
Table 9.2 & 10.9 (MCP1)	Use of decorative screen hoarding/boards	✓
Table 9.2 & 10.9 (MCP2)	Early introduction of landscape treatments	N/A No landscape treatments during this stage.
Table 9.2 & 10.9 (MCP3)	Adoption of light colour for the temporary ventilation shafts for the basement during the transition period.	N/A No ventilation shafts for this project.
Table 9.2 & 10.9 (MCP4)	Control of night time lighting	✓
Table 9.2 & 10.9 (MCP5)	Use of greenery such as grass cover for the temporary open areas will help achieve the visual balance and soften the hard edges of the structures.	N/A No temporary open areas for this project.

N/A - Not Applicable
 ✓ - Implemented
 Obs - Observed
 Rem - Reminder

K. Cumulative Statistics on Complaints, Notifications of Summons and Successful Prosecutions

Cumulative statistics for complaints, notifications of summons and successful prosecutions for the Project account for period starting from the date of commencement of construction works to the end of the reporting month are summarised in the **Table K-1** below respectively.

Table K-1: Statistics for complaints, notifications of summons and successful prosecutions for Lyric Theatre Complex

Reporting Period	Cumulative Statistics		
	Complaints	Notifications of summons	Successful prosecutions
This reporting month	5	0	0
From 1 March 2016 to end of the reporting month (Mar 2022)	36	0	0

END OF PART-1

Part-2: EM&A for Foundation and ELS Works in Zones 2A, 2B & 2C

Foundation and ELS Works in Zones 2A, 2B & 2C

APEX TESTING & CERTIFICATION LIMITED
Unit D6A, 10/F, TML Plaza, 3 Hoi Shing Road, Tsuen Wan, N.T.
Hong Kong
Tel: (852) 39733585 Fax: (852) 30079385
Email: info@apextestcert.com

The information supplied and contained within this report is, to the best of our knowledge, correct at time of printing

Contents

Executive summary	1
1 Introduction	3
1.1 Background	3
1.2 Project Organisation	3
1.3 Construction Works Status in the Reporting Period	3
1.4 Summary of EM&A Requirements and Alternative Monitoring Locations	4
1.4.1 EM&A Requirements	4
1.4.2 Alternative Monitoring Locations	5
2 Impact Monitoring Methodology	7
2.1 Introduction	7
2.2 Air Quality	7
2.2.1 Monitoring Parameters, Frequency and Duration	7
2.2.2 Monitoring Locations	7
2.2.3 Monitoring Equipment	7
2.2.4 Monitoring Methodology	8
2.3 Noise	10
2.3.1 Monitoring Parameters, Frequency and Duration	10
2.3.2 Monitoring Location	10
2.3.3 Monitoring Equipment	10
2.3.4 Monitoring Methodology	11
2.4 Landscape and Visual	11
2.4.1 Monitoring Program	11
3 Monitoring Results	12
3.1 Impact Monitoring	12
3.2 Air Quality Monitoring	12
3.2.1 1-hour TSP	12
3.2.2 24-hour TSP	12
3.3 Noise Monitoring	13
3.4 Landscape and Visual Impact	14
4 Site Environmental Management	15
4.1 Site Inspection	15
4.1.1 Zone 2A	15
4.1.2 Zone 2B & 2C	15
4.2 Advice on the Solid and Liquid Waste Management Status	16
4.2.1 Zone 2A	16
4.2.2 Zone 2B & 2C	17

4.3	Status of Environmental Licenses and Permits	17
4.3.1	Zone 2A	17
4.3.2	Zone 2B & 2C	17
4.4	Recommended Mitigation Measures	18
4.4.1	Zone 2A	18
4.4.2	Zone 2B & 2C	18
5	Compliance with Environmental Permit	20
6	Report in Non-compliance, Complaints, Notification of Summons and Successful Prosecutions	21
6.1	Record on Non-compliance of Action and Limit Levels	21
6.2	Record on Environmental Complaints Received	21
6.3	Record on Notifications of Summons and Successful Prosecution	23
7	Future Key Issues	24
7.1	Construction Works for the Coming Month(s)	24
7.2	Key Issues for the Coming Month	24
7.2.1	Zone 2A	24
7.2.2	Zone 2B & 2C	25
7.3	Monitoring Schedule for the Coming Month	25
8	Conclusions and Recommendations	26
8.1	Conclusions	26
8.2	Recommendations	26
Figure 1	Site Layout Plan and Monitoring Stations	27
	Appendices	28
A.	Project Organisation	29
B.	Tentative Construction Programme	30
C.	Action and Limit Levels for Construction Phase	31
D.	Event and Action Plan for Air Quality, Noise, Landscape and Visual Impact	32
E.	Monitoring Schedule	33
F.	Calibration Certifications	34

G.	Graphical Plots of the Monitoring Results	35
H.	Meteorological Data Extracted from Hong Kong Observatory	36
I.	Waste Flow table	37
J.	Environmental Mitigation Measures – Implementation Status	38
K.	Cumulative Statistics on Complaints, Notifications of Summons and Successful Prosecutions	39

Executive summary

Apex Testing & Certification Limited (Apex) was commissioned to undertake the Environmental Team (ET) services (including environmental monitoring and audit (EM&A)) for the construction activities in Zone 2A, consisting of Foundation, Excavation and Lateral Support Works for Integrated Basement and Underground Road (Contract No.: GW/2020/05/073); and Zone 2B & 2C consisting of Piling Works for Integrated Basement and Underground Road (Contract No.: CC/2020/2B/088) at WKCD. The major construction works and EM&A programme for Zone 2A and Zone 2B & 2C commenced on 03 October 2020 and 30 September 2021 respectively.

The Project Proponent is the West Kowloon Cultural District Authority (WKCD). The overall works for the WKCD fall under two separate categories of Designated Project (DP) of the Environmental Impact Assessment Ordinance (EIAO), namely an “engineering feasibility study of urban development projects with a study area covering more than 20 ha or involving a total population of more than 100 000” (Item 1 of Schedule 3) and “an underpass more than 100m in length under the built areas” (Item A.9, Part I, Schedule 2). An Environmental Permit No. EP-453/2013/B (EP) was issued with respect to the “Underpass Road and Austin Road Flyover Serving the West Kowloon Cultural District” which specifically includes the abovementioned category of DP under Item A.9, Part I, Schedule 2 of the EIAO.

This Monthly EM&A Report presents the monitoring works at Zone 2A and Zone 2B & 2C from 01 to 31 March 2022.

Exceedance of Action and Limit Levels

There was no breach of Action or Limit levels for Air Quality (1-hour TSP and 24-hour TSP) in this reporting month.

Two Action Level exceedances due to two complaints with no Limit Level exceedance of construction noise was recorded in the reporting month.

Implementation of Mitigation Measures

Construction phase weekly site inspections were carried out on 03, 10, 17, 24 and 31 March 2022 for Foundation, Excavation and Lateral Support Works in Zone 2A and on 01, 08, 15, 22 and 29 March 2022 for Piling Works in Zone 2B & 2C to confirm the implementation measures undertaken by the Contractors in the reporting month. The outcomes are presented in Section 4 and the status of implementation of mitigation measures in the site is shown in **Appendix J**.

Landscape and visual impact inspections were conducted as part of the abovementioned weekly site inspections during the reporting month. No adverse comment on landscape and visual aspects was made during these inspections.

EPD inspection was conducted at Zone 2B & 2C on 29 March 2022.

Record of Complaints

Five environmental complaints were recorded in the reporting month.

Record of Notifications of Summons and Successful Prosecutions

No notifications of summons and successful prosecutions were recorded in the reporting month.

Future Key Issues

The major site works for Zone 2A scheduled to be commissioned in the coming month include:

Zone 2A-1

- ELS (Stage 1) – Grouting / Pipe Pile Works
 - King Post & Erection of Steel Column for Working Platform
 - Stage 2 Grouting
 - Pumping Test

Zone 2A-2

- ELS (Stage 1) – Grouting / Pipe Pile Works
 - King Post & Erection of Steel Column for Working Platform
 - Pipe Pile Construction
 - Stage 2 Grouting

The major site works for Zone 2B & 2C scheduled to be commissioned in the coming month include:

KD01 (Stage 1-1), KD05 (Section 1), KD06 (Section 2)

- Bored Pile Works
 - Predrilling, RCD Drilling, Airlifting, Cage Installation & Concreting and Excavation

KD02 (Stage 5-1)

- Bored Pile Works
 - Airlifting, Cage Installation & Concreting and Excavation

KD03 (Stage 3-1)

- Predrilling

KD07 (Section 3), KD08 (Section 4), KD09 (Section 5)

- Trial Pile Works
 - RCD Drilling, Airlifting, Cage Installation & Concreting and Excavation
- Bored Pile Works
 - Predrilling, RCD Drilling, Airlifting, Cage Installation & Concreting and Excavation

Potential environmental impacts due to the construction activities, including air, noise, water quality, waste, landscape and visual, will be monitored or reviewed. The recommended environmental mitigation measures shall be implemented on site and regular inspections as required will be carried out to ensure that the environmental conditions are acceptable.

1 Introduction

1.1 Background

Apex Testing & Certification Limited (Apex) was commissioned to undertake the Environmental Team (ET) services (including environmental monitoring and audit (EM&A)) for the construction activities in Zone 2A, consisting of Foundation, Excavation and Lateral Support Works for Integrated Basement and Underground Road (Contract No.: GW/2020/05/073) ; and Zone 2B & 2C consisting of Piling Works for Integrated Basement and Underground Road (Contract No.: CC/2020/2B/088) at WKCD. The purpose of the development in Zone 2A and Zone 2B & 2C is to reserve for Integrated Basement (IB) and Underground Road (UR). The Zone 2A construction activities involve the foundation, excavation and lateral support (ELS) works, road works, drainage diversion works, and temporary car parking. The Zone 2B & 2C construction activities involve the piling works. The major construction works and EM&A programme for Zone 2A and Zone 2B & 2C commenced on 03 October 2020 and 30 September 2021 respectively.

The overall works for the WKCD fall under two separate categories of Designated Project (DP) of the Environmental Impact Assessment Ordinance (EIAO), namely an “engineering feasibility study of urban development projects with a study area covering more than 20 ha or involving a total population of more than 100 000” (Item 1 of Schedule 3) and “an underpass more than 100m in length under the built areas” (Item A.9, Part I, Schedule 2). An Environmental Permit No. EP-453/2013/B (EP) was issued with respect to the “Underpass Road and Austin Road Flyover Serving the West Kowloon Cultural District” which specifically includes the abovementioned category of DP under Item A.9, Part I, Schedule 2 of the EIAO. The captioned projects include part of the abovementioned underpass road located within the site boundary falls under this same category.

The Monthly EM&A Report is prepared in accordance with the Condition 3.4 of the Environmental Permit No. EP-453/2013/B. This Monthly EM&A Report presents the monitoring works at Zone 2A and Zone 2B & 2C from 01 to 31 March 2022. The purpose of this report is to summarise the findings in the EM&A of the project over the reporting period.

1.2 Project Organisation

The organisation chart and lines of communication with respect to the on-site environmental management structure together with the contact information of the key personnel are shown in **Appendix A**.

1.3 Construction Works Status in the Reporting Period

During the reporting period, construction works at Zone 2A undertaken include:

Zone 2A-1

- ELS (Stage 1) – Grouting / Pipe Pile Works
 - King Post & Erection of Steel Column for Working Platform
 - Stage 2 Grouting

Zone 2A-2

- ELS (Stage 1) – Grouting / Pipe Pile Works
 - Pipe Pile Construction

- Stage 2 Grouting

During the reporting period, construction works at Zone 2B & 2C undertaken include:

KD01 (Stage 1-1), KD05 (Section 1), KD06 (Section 2)

- Bored Pile Works
 - Predrilling, RCD Drilling, Airlifting, Cage Installation & Concreting and Excavation

KD02 (Stage 5-1)

- Bored Pile Works
 - Airlifting, Cage Installation & Concreting and Excavation

KD03 (Stage 3-1)

- Predrilling

KD07 (Section 3), KD08 (Section 4), KD09 (Section 5)

- Trial Pile Works
 - RCD Drilling, Airlifting, Cage Installation & Concreting and Excavation
- Bored Pile Works
 - Predrilling, RCD Drilling, Airlifting, Cage Installation & Concreting and Excavation

The Construction Works Programme of Zone 2A and Zone 2B & 2C is provided in **Appendix B**. A layout plan of the Project is provided in **Figure 1**. Please refer to **Table 4.3** and **Table 4.4** on the status of the environmental licenses.

1.4 Summary of EM&A Requirements and Alternative Monitoring Locations

1.4.1 EM&A Requirements

The EM&A programme requires environmental monitoring of air quality, noise, landscape and visual as specified in the approved EM&A Manual.

A summary of impact EM&A requirements is presented in **Table 1.1**.

Table 1.1: Summary of Impact EM&A Requirements

Parameters	Descriptions	Locations	Frequencies
Air Quality	24-Hours TSP	AM3-The Victoria Towers Tower 1	At least once every 6 days
	1-Hour TSP	AM3-The Victoria Towers Tower 1	At least 3 times every 6 days
	24-Hours TSP	AM4-Canton Road Government Primary School	At least once every 6 days
	1-Hour TSP	AM4-Canton Road Government Primary School	At least 3 times every 6 days
	24-Hours TSP	AM5-Topside Developments at West Kowloon Terminus Site	At least once every 6 days
	1-Hour TSP	AM5-Topside Developments at West Kowloon Terminus Site	At least 3 times every 6 days
Noise	Leq, 30 minutes	NM2-The Arch, Sun Tower	Weekly

	Leq, 30 minutes	NM3-The Victoria Towers Tower 1	Weekly
	Leq, 30 minutes	NM4-Canton Road Government Primary School	Weekly
	Leq, 30 minutes	NM5-Development next to Austin Station	Weekly
Landscape & Visual	Monitor implementation of proposed mitigation measures during the construction stage	As described in Table 9.1 and 9.2 of the EM&A Manual	Bi-Weekly

1.4.2 Alternative Monitoring Locations

The EM&A programme for the Project should require 5 noise monitoring station and 5 air quality monitoring stations located closest to the Project area. With regard to the monitoring activities at M+ Museum and the Lyric Complex, three monitoring stations had been considered, including AM1 (International Commerce Centre), AM2 (The Harbourside Tower 1) for air monitoring, and NM1 (The Harbourside Tower 1) for noise monitoring.

In the context of the construction activities in Zone 2A and Zone 2B & 2C, all other monitoring locations including AM3 (The Victoria Towers Tower 1), AM4 (Canton Road Government Primary School), and AM5 (Topside Developments at West Kowloon Terminus Site) for air monitoring; and NM2 (The Arch, Sun Tower), NM3 (The Victoria Towers Tower 1), NM4 (Canton Road Government Primary School) and NM5 (Development next to Austin Station) for noise monitoring, have been taken into account. However, access to all these originally designated monitoring stations was declined as described below point-by-point.

The Arch management office and owners' committee have formally declined the proposal of setting up noise monitoring instrument on its premises at the podium level of Sun Tower (NM2) on 24 July 2014. Thus, alternative noise monitoring location was identified at the ground floor in front of The Arch – Sun Tower (NM2A), which is at the same location as stated in the EM&A Manual for consistency. No management approval is required at the ground floor for conducting the noise monitoring. This alternative air monitoring location was approved by EPD on 29 September 2020.

The Victoria Towers management office formally declined the proposal of setting up air quality and noise monitoring instruments on its premises at the podium area of Tower 1 (AM3/NM3) on 16 June 2020. Alternative air monitoring location was identified at ground floor at the Northeast corner of West Kowloon Station's station box (AM3A), in the same direction to the area of major construction site activities in Zone 2A. This alternative air monitoring location was approved by EPD on 29 September 2020. An alternative noise monitoring location was identified at the ground floor in front of the Xiqu Centre (NM3A), which is set closer to the construction site boundary with more direct line sight to the major site activities and higher exposure to the construction noise with no disturbance to the premises' occupants during noise monitoring activities. No management approval is required at the ground floor for conducting the noise monitoring. This alternative air monitoring location was approved by EPD on 29 September 2020.

Canton Road Government Primary School formally declined the proposal of setting up air quality and noise monitoring instruments on its premise at the podium level (AM4/NM4) on 16 June 2020. Alternative air monitoring location was identified at ground floor at the Southeast corner of West Kowloon Station's station box (AM4A), in same direction to the area of major construction site activities in Zone 2A. This alternative air monitoring location was approved by EPD on 29 September 2020. An alternative noise monitoring location was identified at the ground floor next

to Tsim Sha Tsui Fire Station (NM4A), which is set closer to the construction site boundary with more direct line sight to the major site activities and higher exposure to the construction noise with no disturbance to the premises' occupants during noise monitoring activities. No management approval is required at the ground floor for conducting the noise monitoring. This alternative air monitoring location was approved by EPD on 29 September 2020.

MTR also formally declined the access to the designated AM5 location (topside developments at West Kowloon Terminus Site) on 15 July 2020. Alternative air monitoring location was identified at ground floor at the North of West Kowloon Station's station box (AM5A), in same direction to the area of major construction site activities in Zone 2A. This alternative air monitoring location was approved by EPD on 29 September 2020.

Grand Austin property management office formally declined our proposal of setting up noise monitoring instrument on its premises at the podium level (NM5) on 10 July 2020. Alternative noise monitoring location was identified at the Pedestrian road (ground floor) outside West Kowloon Station (NM5A), which is set closer to the construction site boundary with more direct line sight to the major site activities and higher exposure to the construction noise with no disturbance to the premises' occupants during noise monitoring activities. No management approval is required at the ground floor for conducting the noise monitoring. This alternative air monitoring location was approved by EPD on 29 September 2020.

The Environmental Quality Performance Limits for air quality and noise are shown in **Appendix C**.

The Event and Action Plan for air quality, construction noise, and landscape and visual are shown in **Appendix D**.

The EM&A programme followed the recommended mitigation measures in the EM&A Manual. The EM&A requirements as well as the summary of implementation status of the environmental mitigation measures are provided in **Appendix J**.

2 Impact Monitoring Methodology

2.1 Introduction

Air quality and noise monitoring methodology, including the monitoring locations, equipment used, parameters, frequency and duration etc., are described in this Section. The environmental monitoring schedules for the reporting period and the tentative monitoring Schedule for the coming month are provided in **Appendix E**.

The relevant EM&A monitoring requirements and details for landscape and audit impact, are also presented in this Section.

2.2 Air Quality

2.2.1 Monitoring Parameters, Frequency and Duration

Table 2.1 summarizes the monitoring parameters, frequency and duration of the TSP monitoring.

Table 2.1: Air Quality Monitoring Parameters, Frequency and Duration

Parameter	Frequency	Duration
24-hour TSP	At least once in every six-days	24 hours
1-hour TSP	At least 3 times every six-days	60 minutes

2.2.2 Monitoring Locations

Monitoring stations and locations are given in **Table 2.2** and shown in **Figure 1**.

Table 2.2: Air Quality Monitoring Station

Monitoring Station	Location Description
AM3A	Northeast corner of West Kowloon Station's station box (G/F)
AM4A	Southeast corner of West Kowloon Station's station box (G/F)
AM5A	North of West Kowloon Station's station box (G/F)

2.2.3 Monitoring Equipment

Continuous 24-hour TSP air quality monitoring was conducted using High Volume Sampler (HVS) (Model: TE-5170) located at the designated monitoring station. The HVS meets all the requirements stated in of the EM&A Manual. Portable direct reading dust meter was used to carry out the 1-hour TSP monitoring. **Table 2.3** summarizes the equipment used in the impact air quality monitoring. Copies of the calibration certificates for the HVS, calibration kit and portable dust meters are attached in **Appendix F**.

Table 2.3: TSP Monitoring Equipment

Equipment	Model
24-hour TSP monitoring	
High Volume Sampler	TE-5170 (Serial No.: 4340; 3998; 4344)

Equipment	Model
Calibrator	TE-5025A (Orifice I.D.: 3543)
1-hour TSP monitoring	
Portable direct reading dust meter	Sibata LD-3B (Serial No.: 235811, 336338, 567188)

Calibration of the HVS (five-point calibration) using Calibration Kit was carried out every two months. The HVS calibration orifice will be calibrated annually. Calibration certificate of the TE-5025A Calibration Kit and the HVS are provided in **Appendix F**.

The 1-hour TSP monitoring should be determined periodically (e.g. annually) by the HVS to check the validity and accuracy of the results measured by direct reading method.

2.2.4 Monitoring Methodology

24-hour TSP Monitoring

Installation

The HVS was installed at the site boundary. The following criteria were considered in the installation of the HVS.

- A horizontal platform with appropriate support to secure the sampler against gusty wind was provided.
- The distance between the HVS and any obstacles, such as buildings, was at least twice the height that the obstacle protrudes above the HVS.
- A minimum of 2 metres separation from walls, parapets and penthouse was required for rooftop sampler.
- A minimum of 2 metres separation from any supporting structure, measured horizontally was required.
- No furnace or incinerator flues or building vent were nearby.
- Airflow around the sampler was unrestricted.
- The sampler has been more than 20 metres from any drip line.
- Permission was obtained to set up the sampler and to obtain access to the monitoring station.
- A secured supply of electricity is needed to operate the sampler.

Preparation of Filter Papers

- Glass fibre filters were labelled and sufficient filters that were clean and without pinholes were selected.
- The filters used are specified to have a minimum collection efficiency of 99 percent for 0.3 µm (DOP) particles.
- All filters were equilibrated in the conditioning environment for 24 hours before weighing. The conditioning environment temperature was around 25 °C and not variable by more than ±3 °C with relative humidity (RH) < 50% and was not variable by more than ±5 %. A convenient working RH was 40%. All preparation of filters was done by Hong Kong Laboratory Accreditation Scheme (HOKLAS) accredited laboratory.

Field Monitoring Procedures

- The power supply was checked to ensure the HVS works properly.
- The filter holder and the area surrounding the filter were cleaned.

- The filter holder was removed by loosening the four bolts and a new filter, with stamped number upward, on a supporting screen was aligned carefully.
- The filter was properly aligned on the screen so that the gasket formed an airtight seal on the outer edges of the filter.
- The swing bolts were fastened to hold the filter holder down to the frame. The pressure applied should be sufficient to avoid air leakage at the edges.
- The shelter lid was closed and was secured with the aluminium strip.
- The HVS was warmed-up for about 5 minutes to establish run-temperature conditions.
- A new flow rate record sheet was set into the flow recorder.
- The flow rate of the HVS was checked and adjusted at around 1.3 m³/min. The range specified in the EM&A Manual was between 0.6-1.7 m³/min.
- The programmable timer was set for a sampling period of 24 hours, and the starting time, weather condition and the filter number were recorded.
- The initial elapsed time was recorded.
- At the end of sampling, the sampled filter was removed carefully and folded in half length so that only surfaces with collected particulate matter were in contact.
- It was then placed in a clean plastic envelope and sealed.
- All monitoring information was recorded on a standard data sheet.
- Filters were sent to a Hong Kong Laboratory Accreditation Scheme (HOKLAS) accredited laboratory for analysis.

Maintenance and Calibration

- The HVS and its accessories are maintained in good working condition, such as replacing motor brushes routinely and checking electrical wiring to ensure a continuous power supply.
- HVSs were calibrated upon installation and thereafter at bi-monthly intervals. The calibration kits were calibrated annually.
- Calibration records for HVS and calibration kit are shown in **Appendix F**.

1-hour TSP Monitoring

Field Monitoring

The measuring procedures of the 1-hour dust meter are in accordance with the Manufacturer's Instruction Manual as follows:

- Turn the power on.
- Close the air collecting opening cover.
- Push the "TIME SETTING" switch to [BG].
- Push "START/STOP" switch to perform background measurement for 6 seconds.
- Turn the knob at SENSI ADJ position to insert the light scattering plate.
- Leave the equipment for 1 minute upon "SPAN CHECK" is indicated in the display.
- Push "START/STOP" switch to perform automatic sensitivity adjustment. This measurement takes 1 minute.
- Pull out the knob and return it to MEASURE position.
- Setting time period of 1 hour for the 1-hour TSP measurement.
- Push "START/STOP" to start the 1-hour TSP measurement.
- Regular checking of the time period setting to ensure monitoring time of 1 hour.

Maintenance and Calibration

- The 1-hour dust meter would be checked at 3-month intervals and calibrated at 1-year intervals throughout all stages of the air quality monitoring.
- Calibration records for direct dust meters are shown in **Appendix F**.

Weather Condition

- Meteorological data extracted from Hong Kong Observatory for the reporting month is provided in **Appendix H**.

2.3 Noise

2.3.1 Monitoring Parameters, Frequency and Duration

Table 2.4 summarizes the monitoring parameters, frequency and duration of noise monitoring. The noise in A-weighted levels L_{eq} , L_{10} and L_{90} are recorded in a 30-minute interval between 0700 and 1900 hours.

Table 2.4: Noise Monitoring Parameters, Period and Frequency

Time Period	Parameters	Frequency
Daytime on normal weekdays (0700-1900 hours)	L_{eq} (30 min), L_{90} (30 min) & L_{10} (30 min)	Once every week

Note: *70 dB(A) for schools and 65 dB(A) during school examination periods.

If works are to be carried out during restricted hours, the conditions stipulated in the Construction Noise Permit (CNP) issued by the Noise Control Authority have to be followed.

2.3.2 Monitoring Location

Noise monitoring stations and locations are given in **Table 2.5** and shown in **Figure 1**.

Table 2.5: Noise Monitoring Station

Monitoring Station	Location
NM2A	The Arch – Sun Tower (G/F)
NM3A	Xiqu Centre (G/F)
NM4A	Next to Tsim Sha Tsui Fire Station (G/F)
NM5A	Pedestrian road (G/F) outside West Kowloon Station

2.3.3 Monitoring Equipment

Integrating Sound Level Meter was used for noise monitoring. It was a Type 1 sound level meter capable of giving a continuous readout of the noise level readings including equivalent continuous sound pressure level (L_{Aeq}) and percentile sound pressure level (L_x). They comply with International Electrotechnical Commission Publications 651:1979 (Type 1) and 804:1985 (Type 1). **Table 2.6** summarizes the noise monitoring equipment model being used.

Table 2.6: Noise Monitoring Equipment

Equipment Model	
Integrating Sound Level Meter	Calibrator
AWA5661 (Serial No.: 301135)	Pulsar 100B (Serial No.: 039507)

2.3.4 Monitoring Methodology

Field Monitoring

- The microphone of the Sound Level Meter was set at least 1.2 m above the ground.
- Free Field measurement was made at NM5A monitoring location.
- The battery condition was checked to ensure the correct functioning of the meter.
- Parameters such as frequency weighting, the time weighting and the measurement time were set as follows:
 - frequency weighting: A
 - time weighting: Fast
 - time measurement: 30 minutes intervals (between 0700-1900 on normal weekdays)
- Prior to and after each noise measurement, the meter was calibrated using a Calibrator for 94 dB at 1 kHz. If the difference in the calibration level before and after measurement was more than 1 dB, the measurement would be considered invalid and has to be repeated after re-calibration or repair of the equipment.
- During the monitoring period, the L_{eq} , L_{10} and L_{90} were recorded. In addition, any site observations and noise sources were recorded on a standard record sheet.
- A correction of +3dB(A) was made to the free field measurements.

Maintenance and Calibration

- The microphone head of the sound level meter and calibrator is cleaned with soft cloth at quarterly intervals.
- The sound level meter and calibrator are sent to the supplier or HOKLAS laboratory to check and calibrate at yearly intervals.
- Calibration records are shown in **Appendix F**.

Weather Condition

- Meteorological data extracted from Hong Kong Observatory for the reporting month is provided in **Appendix H**.

2.4 Landscape and Visual

2.4.1 Monitoring Program

Table 2.7 details the monitoring program (as proposed in the WKCD EIA report) for landscape and visual impact during the construction phase.

Table 2.7: Monitoring Program for Landscape and Visual Impact during Construction Phase

Stage	Monitoring Task	Frequency	Report	Approval
Construction	Monitor implementation of proposed mitigation measures during the construction stage.	Bi-weekly	ET to report on Contractor's compliance	Counter-signed by IEC

During the landscape and visual impact monitoring, any changes in relation to the landscape and visual amenity should be monitored with reference to the baseline conditions of the site. In addition, mitigation measures were proposed in the WKCD EIA report to minimise the landscape and visual impacts during the construction phase. The proposed mitigation measures as shown in Table 9.1 and Table 9.2 of the EM&A Manual should be checked for proper implementation.

3 Monitoring Results

3.1 Impact Monitoring

Air quality, noise and landscape and visual impact monitoring was undertaken in compliance with the EM&A Manual during the reporting month.

3.2 Air Quality Monitoring

3.2.1 1-hour TSP

Results of 1-hour TSP are summarised in **Table 3.1**. Graphical plots of the monitoring results are shown in **Appendix G**.

Table 3.1: Summary of 1-hour TSP monitoring results

Monitoring Station	Monitoring Date	Start Time	1-hour TSP ($\mu\text{g}/\text{m}^3$)			Range ($\mu\text{g}/\text{m}^3$)	Action Level ($\mu\text{g}/\text{m}^3$)	Limit Level ($\mu\text{g}/\text{m}^3$)
			1st Result	2nd Result	3rd Result			
AM3A	04-Mar-22	14:09	56	57	55	36-64	280.4	500
	10-Mar-22	08:02	53	61	55			
	16-Mar-22	14:18	62	62	55			
	22-Mar-22	08:07	62	64	60			
	28-Mar-22	14:01	42	36	36			
AM4A	04-Mar-22	14:17	56	58	56	42-67	278.5	500
	10-Mar-22	08:10	57	59	52			
	16-Mar-22	14:26	57	60	61			
	22-Mar-22	08:15	59	67	66			
	28-Mar-22	14:09	44	42	43			
AM5A	04-Mar-22	14:32	54	56	56	41-68	275.4	500
	10-Mar-22	08:27	60	57	55			
	16-Mar-22	14:41	60	55	56			
	22-Mar-22	08:32	68	66	65			
	28-Mar-22	14:24	42	41	43			

3.2.2 24-hour TSP

Results of 24-hour TSP are summarised in **Table 3.2**. Graphical plots of the monitoring results are shown in **Appendix G**.

Table 3.2: Summary of 24-hour TSP monitoring results

Monitoring Station	Monitoring Date	Start Time	Monitoring Results ($\mu\text{g}/\text{m}^3$)	Range ($\mu\text{g}/\text{m}^3$)	Action Level ($\mu\text{g}/\text{m}^3$)	Limit Level ($\mu\text{g}/\text{m}^3$)
AM3A	04-Mar-22	10:00	54.0	39.9-58.1	152.4	260
	10-Mar-22	10:00	49.1			
	16-Mar-22	10:00	52.5			
	22-Mar-22	10:00	58.1			

Monitoring Station	Monitoring Date	Start Time	Monitoring Results ($\mu\text{g}/\text{m}^3$)	Range ($\mu\text{g}/\text{m}^3$)	Action Level ($\mu\text{g}/\text{m}^3$)	Limit Level ($\mu\text{g}/\text{m}^3$)
AM4A	28-Mar-22	10:00	39.9	42.6-58.5	152.6	260
	04-Mar-22	10:00	56.8			
	10-Mar-22	10:00	54.9			
	16-Mar-22	10:00	55.9			
	22-Mar-22	10:00	58.5			
	28-Mar-22	10:00	42.6			
AM5A	04-Mar-22	10:00	55.0	41.9-60.7	141.1	260
	10-Mar-22	10:00	53.8			
	16-Mar-22	10:00	56.7			
	22-Mar-22	10:00	60.7			
	28-Mar-22	10:00	41.9			

No exceedance of 1-hour and 24-hour TSP (Action or Limit Level) was recorded in the reporting period.

3.3 Noise Monitoring

The construction noise monitoring results are summarized in **Table 3.3**. Graphical plots of the monitoring data and the station set-up as façade and free-field measurements are shown in **Appendix G**.

Table 3.3: Summary of noise monitoring results during normal weekdays

Monitoring Stations	Monitoring Date	Start Time	End Time	L_{eq} (30 mins) dB(A)	Limit Level for L_{eq} (dB(A))
NM2A	04-Mar-22	14:39	15:09	59.8	75
	10-Mar-22	08:32	09:02	59.9	
	16-Mar-22	14:48	15:18	60.2	
	22-Mar-22	08:37	09:07	59.7	
	28-Mar-22	14:31	15:01	59.5	
NM3A	04-Mar-22	16:09	16:39	70.1	75
	10-Mar-22	10:05	10:35	69.6	
	16-Mar-22	16:18	16:48	69.8	
	22-Mar-22	10:10	10:40	69.6	
	28-Mar-22	16:01	16:31	69.2	
NM4A	04-Mar-22	16:44	17:14	67.8	70/65 [#]
	10-Mar-22	10:40	11:10	68.1	
	16-Mar-22	16:53	17:23	68.0	
	22-Mar-22	10:45	11:15	67.9	
	28-Mar-22	16:36	17:06	68.3	
NM5A*	04-Mar-22	15:29	15:59	65.8	75
	10-Mar-22	09:24	09:54	66.0	
	16-Mar-22	15:38	16:08	65.7	
	22-Mar-22	09:29	09:59	66.1	
	28-Mar-22	15:21	15:51	65.8	

Remarks:

* +3dB (A) correction was applied to free-field measurement.

[^] 70 dB(A) for schools and 65 dB(A) during school examination periods.

[#] No school examination was conducted in the reporting period.

Two Action Level exceedances due to two complaints with no Limit Level exceedance of construction noise was recorded in the reporting month.

Construction works were extended to 1900-2300 hours on 01 to 05, 07 to 12, 14 to 19, 21 to 25 and 28 to 31 March 2022; and to holidays 0900-1800 hours on 20 and 27 March 2022. In accordance with the EM&A Manual, additional monitoring was carried out during the restricted hours on 04, 10, 16, 20, 22, 27 and 28 March 2022. The L_{eq} (5 mins) is in the range of 57.1-66.8 dB(A). Construction Noise Permits for the works carried out during restricted hours were obtained and listed in Table 4.3 and **Table 4.4**.

3.4 Landscape and Visual Impact

Landscape and visual impact inspections were conducted as part of the weekly site inspections on 10 and 24 March 2022 for Zone 2A and 08 and 22 March 2022 for Zone 2B & 2C during the reporting month. As reviewed by the registered Landscape Architect, no adverse comment on landscape and visual aspects was made during these inspections.

The landscape and visual mitigation measures were implemented during the reporting period. The summary of implementation status of the environmental mitigation measures is provided in **Appendix J**.

4 Site Environmental Management

4.1 Site Inspection

4.1.1 Zone 2A

Construction phase weekly site inspections were carried out on 03, 10, 17, 24 and 31 March 2022 at Zone 2A. The joint site inspection with IEC, ET, ER and Contractor for Zone 2A was held on 17 March 2022. All observations have been recorded in the site inspection checklist and passed to the Contractor together with the appropriate recommended mitigation measures where necessary.

The key observations from the site inspections and associated recommendations are summarized in **Table 4.1**.

Table 4.1: Summary of Site Inspections and Recommendations for Zone 2A

Inspection Date	Parameter	Observation / Recommendation	Contactor's Responses / Action(s) Undertaken	Close-out (Date)
03-Mar-22	Water Quality	The contractor was reminded that the idle stockpile shall be fully covered with tarpaulin.	The contractor has fully covered the idle stockpile with tarpaulin.	03-Mar-22
03-Mar-22	Water Quality	The contractor was reminded to pump out water in u-channel regularly to maintain proper function and efficient operation.	The contractor has pumped out the water in u-channel.	04-Mar-22
17-Mar-22	Waste	The contractor was reminded that sorting of C&D material shall carry out to recover any recycle portion.	The contractor has sorted and removed the waste from site.	19-Mar-22
17-Mar-22	Air Quality	The contractor was reminded to replace the NRMM label with proper colour on the PME (at the seaside)	The contractor has replaced the NRMM label with proper colour on the PME (at the seaside)	18-Mar-22
24-Mar-22	Water Quality	The contractor was reminded that the site entrance shall maintain cleaned to avoid muddy water spread on the public road.	The contractor has provided regular cleaning at site entrance to avoid muddy water spread on public road.	25-Mar-22

4.1.2 Zone 2B & 2C

Construction phase weekly site inspections were carried out on 01, 08, 15, 22 and 29 March 2022 at Zone 2B & 2C. The joint site inspection with IEC, ET, ER and Contractor for Zone 2B & 2C was held on 15 March 2022. All observations have been recorded in the site inspection checklist and passed to the Contractor together with the appropriate recommended mitigation measures where necessary.

EPD inspection was conducted on 29 March 2022 at Zone 2B & 2C. No adverse comments or prosecution was given. EPD inspector has inspected the condition of main entrance, wheel washing facilities, water treatment facilities, water barriers near coast, outlet of DN1350 pipeline and the noise mitigation on site. The EPD inspector reminded the Contractor to keep monitor the condition of the public road and strengthen the road clean work. Also, the EPD inspector reminded

the Contractor be caution of the runoff control as the rain season is coming, make sure the site has enough storage capacity for the runoff, and ensure the water barriers at the coast is well maintained.

The key observations from the site inspections and associated recommendations are summarized in **Table 4.2**.

Table 4.2: Summary of Site Inspections and Recommendations for Zone 2B & 2C

Inspection Date	Parameter	Observation / Recommendation	Contractor's Responses / Action(s) Undertaken	Close-out (Date)
01-Mar-22	Noise impact	The contractor was reminded to properly set up the noise barriers to minimize noise impact.	The contractor has properly set up the noise barriers to minimize noise impact.	02-Mar-22
01-Mar-22	Water Quality	The contractor was reminded that the idle stockpile shall be fully covered with tarpaulin or removed.	The contractor has removed the idle stockpile.	02-Mar-22
08-Mar-22	Water Quality	The contractor was reminded that stockpiles of cement shall be fully covered when not being used.	The contractor has fully covered the stockpiles of cement.	09-Mar-22
08-Mar-22	Waste Management	The contractor was reminded to properly place the chemicals with drip trays/remove to storage area to prevent chemical spillage.	The contractor has removed the chemicals to chemical storage to prevent chemical spillage.	09-Mar-22
15-Mar-22	Air Quality	The contractor was reminded to increase the water spraying frequently to minimize dust impact.	The contractor has increased the water spraying frequently to minimize dust impact.	16-Mar-22
15-Mar-22	Water Quality	The contractor was reminded that the idle stockpile shall be fully covered with tarpaulin or removed.	The contractor has removed the idle stockpile.	16-Mar-22
22-Mar-22	Water Quality	The contractor was reminded to provided the concrete bound at the seafront to prevent muddy water leakage.	The contractor has provided the concrete bound at the seafront to prevent muddy water leakage.	25-Mar-22
29-Mar-22	Water Quality	The contractor was reminded that sandbags shall be provided on site to direct storm water.	The contractor has provided sandbags on site to direct storm water.	30-Mar-22

4.2 Advice on the Solid and Liquid Waste Management Status

The Contractors have been registered as a chemical waste producer for the Project. Construction and demolition (C&D) material sorting will be carried out on site. A sufficient number of receptacles were available for general refuse collection.

4.2.1 Zone 2A

As advised by the Zone 2A Contractor, 21.02 tonnes, 318.10 tonnes and 1543.51 tonnes of inert C&D material were disposed of as public fill to Chai Wan Public Fill Barging Point, Tseung Kwan O Area 137 Public Fill and Tuen Mun Area 38 Public Fill respectively, while 10.92 tonnes of general refuse were disposed of at SENT landfill respectively. 4.47 tonnes of metals, 0.0 tonne of paper/cardboard packaging, 0.0 tonne of plastics and 0.0 tonne of timber was collected by recycling contractors in the reporting month. 0.0 tonnes of inert C&D material was reused on site.

487.20 tonnes of inert C&D material were reused in other projects and 0.0 tonne of inert C&D material was imported for reuse at site in the reporting month. 0.0 tonne of inert C&D material was disposed to sorting facility and 0.0 tonne of chemical waste was collected by licensed contractors in the reporting period.

4.2.2 Zone 2B & 2C

As advised by the Zone 2B & 2C Contractor, 4926.22 tonnes and 5953.37 tonnes of inert C&D material were disposed of as public fill to Tseung Kwan O Area 137 Public Fill and Tuen Mun Area 38 Public Fill respectively, while 16.15 tonnes of general refuse were disposed of at SENT landfill. 00.00 tonne of metals, 0.0 tonne of paper/cardboard packaging, 0.0 tonne of plastics and 0.0 tonne of timber was collected by recycling contractors in the reporting month. 2176.32 tonnes of inert C&D material were reused on site. 11721.21 tonnes of inert C&D material were reused in other projects and 0.0 tonne of inert C&D material was imported for reuse at site in the reporting month. 0.0 tonne of inert C&D material was disposed to sorting facility and 1.40 tonne of chemical waste was collected by licensed contractors in the reporting period.

The cumulative waste generation records for Zone 2A and Zone 2B & 2C are shown in **Appendix I**.

4.3 Status of Environmental Licenses and Permits

The environmental permits, licenses, and/or notifications on environmental protection for this Project which were valid during the period are summarised in **Table 4.3**.

4.3.1 Zone 2A

Table 4.3: Status of Environmental Submissions, Licenses and Permits for Zone 2A

Permit / License No. / Notification / Reference No.	Valid Period		Status	Remarks
	From	To		
Chemical Waste Producer Registration				
WPN5113-256-B2597-01	10-Sep-20	--	Valid	--
Billing Account Construction Waste Disposal				
7037500	09-Jun-20	--	Account Active	--
Construction Noise Permit				
GW-RE-0096-22	11-Feb-22	10-May-22	Valid	Piling Works
Wastewater Discharge License				
WT00037344-2021	01-Feb-21	28-Feb-26	Valid	--
Notification under Air Pollution Control (Construction Dust) Regulation				
456376	21-May-20	--	Notified	--

4.3.2 Zone 2B & 2C

The environmental permits, licenses, and/or notifications on environmental protection for this Project which were valid during the period are summarised in **Table 4.4**.

Table 4.4: Status of Environmental Submissions, Licenses and Permits for Zone 2B & 2C

Permit / License No. / Notification / Reference No.	Valid Period		Status	Remarks
	From	To		
Chemical Waste Producer Registration				
WPN5113-256-V2302-01	17-Aug-21	--	Valid	--
Billing Account Construction Waste Disposal				
7041264	11-Aug-21	--	Account Active	--
Construction Noise Permit				
GW-RE0148-22	22-Feb-22	21-May-22	Valid	--
Wastewater Discharge License				
WT00039734-2021	25-Nov-21	30-Nov-26	Valid	--
Notification under Air Pollution Control (Construction Dust) Regulation				
470022	29-Jul-21	--	Notified	--

4.4 Recommended Mitigation Measures

The EM&A programme followed the recommended mitigation measures in the EM&A Manual. The EM&A requirements as well as the summary of implementation status of the environmental mitigation measures are provided in **Appendix J**. In particular, the following mitigation measures were brought to attention during the site inspections:

4.4.1 Zone 2A

Air Quality

- Regular checking shall provided to ensure the NRMM label on PME was placed with proper colour.

Temporary Water Drainage System & Water Quality

- Idle stockpile should be fully covered with tarpaulin when not being used or removed from the site.
- Water in u-channel shall be cleaned regularly to maintain proper function and efficient operation.
- Regular cleaning shall provided at site entrance to avoid muddy water spread on public road.

Waste Management

- Sorting of C&D material shall carry out to recover any recycle portion.

4.4.2 Zone 2B & 2C

Air Quality

- Water spraying frequency shall be increased to minimize dust impact.

Noise Impact

- Noise barriers should be properly set up to minimize Noise impact to NSRs.

Waste Management

- Chemical wastes should be properly placed with drip trays/removed to storage area to prevent chemical spillage.

Water Quality

- Idle stockpile of dusty materials should be fully covered with tarpaulin when not being used or removed from the site.
- Concrete bound shall be provided at the seafront to prevent muddy water leakage.
- Sandbags shall be provided on site to direct storm water.

5 Compliance with Environmental Permit

The status of the required submission under the EP during the reporting period is summarized in **Table 5.1**.

Table 5.1: Status of Submissions under the Environmental Permit

EP Condition	Submission	Submission Date
Condition 3.4	Monthly EM&A Report for February 2022	14 March 2022

6 Report in Non-compliance, Complaints, Notification of Summons and Successful Prosecutions

6.1 Record on Non-compliance of Action and Limit Levels

There was no breach of Action or Limit Levels for Air Quality (1-hour TSP and 24-hour TSP) in the reporting month.

Two Action Level exceedances due to two complaints with no Limit Level exceedance of construction noise was recorded in the reporting month.

6.2 Record on Environmental Complaints Received

Five environmental complaints were received in the reporting month.

On 1 March 2022, WKCDA has received a complaint from EPD. Referring to the photo provided by the complainant, feculent water was spotted in the waterbody of Victoria Harbour near WKCD construction site on 1 March 2022. Investigation revealed that, feculent water was observed near the coastal area of Zone 2B & 2C site on 1 March 2022. After investigation, there was no identified source of wastewater leakage from Zone 2 sites into the waterbody of Victoria Harbor. In addition, good effluent quality has been properly maintained on both sites. Thereby, the complaint might not be attributable to Zone 2 sites. Nonetheless, the Contractors are recommended to strictly maintain good site practices to avoid wastewater flowing into to the waterbody of Victoria Harbor.

On 2 March 2022, a noise-related complaint was received from the security control room of The Arch through the WKCD Hotline and the case was referred by WKCDA on 2 March 2022. The complainant (a resident from The Arch) claimed that construction noise was from WKCD construction site next to M+ and opposite to the Harbourside in the early morning. As per the complainant, the construction work used to start after 9am, but recently the noise started at around 7am from 28 February to 2 March 2022. which caused disturbance. The complainant also enquired about the schedule of the construction. Investigation revealed that no noisy construction work was conducted before 9:00am on WKCD Zone 2A site at the concerned period. The identified construction noise source at 7:00am on 28 February to 02 March 2022 might possibly due to site preparation for concreting and air-lifting activities over 7:00am-7:30am on WKCD Zone 2B & 2C site. The complaint might be possibly attributable to Zone 2B & 2C site. Accordingly, in addition to existing noise mitigation measures (which have been properly maintained daily on site), prompt actions have been taken (after notification of the complaint) to enhance the noise barriers in order to minimize the noise. Moreover, noise measurement and monitoring were carried out with no exceedance. Nonetheless, the Contractors are reminded and recommended to avoid noisy works before 9am, maintain good practices on site, and strengthen the implementation of noise mitigation measures to reduce impact to the nearby neighbors. Main contractors will carry out inspection and close supervision to ensure noise mitigation measures had been implemented.

On 11 March 2022, WKCDA has received a noise-related complaint referred by EPD. On 11 March 2022, EPD has received a complaint referred by Mr. Hung, member of Yau Tsim Mong District Council (YTMD). YTMD has recently received a complaint from a resident who lived near Kowloon Station and expressed concern about noise disturbance in high frequency was

being generated from WKCD construction site for consecutive Sundays. Mr. Hung has requested WKCD construction sites to provide noise monitoring data and ensure work procedure is complied with environmental protection regulations. In addition, he has reminded WKCD and the Contractors not to conduct noisy works or generate noise disturbance to the neighborhood on Sundays in the future. On 15 March 2022, additional information was received from the same complainant, claiming that construction activity was observed in WKCD construction sites near which generated construction noise on 13 March 2022. The complainant expressed concern about noise disturbance to the nearby resident and noise mitigation measures on site.

Investigation revealed that some noise emissions on Sundays in February 2022 might possibly due to the construction activities carried out on WKCD Zone 2B & 2C site on Sundays 13 and 27 February 2022. Therefore, the noise source on 13 and 27 February 2022 might be possibly attributable to Zone 2B & 2C site. However, no construction work was conducted on Zone 2B & 2C site on 06 and 13 March 2022 (only one generator was used). In addition, the site activities on 13 February 2022 were in compliance with the permitted working hours (09:00-23:00) in accordance with the CNP No: GW-RE1288-21 (of which one unit of water pump, one unit of generator, one unit of RCD, one unit of power pack and one unit of air compressor were used from PME Group F). The site activities on 27 February 2022 were in compliance with the permitted working hours (09:00-23:00) in accordance with the CNP No: GW-RE0148-22 (of which one unit of water pump, one unit of generator, one unit of RCD, one unit of power pack and one unit of air compressor were used from PME Group G). The air compressor and generator are labelled as QPME by EPD. No construction work was undertaken on recent Sundays on WKCD Zone 2A site over the concerned period. Noise mitigation measures have already been implemented and maintained on both Zone 2A and 2B & 2C sites. Moreover, noise measurement and monitoring were carried out with no exceedance. Nonetheless, the Contractors are reminded maintain good practices on site, and strengthen the implementation of noise mitigation measures to reduce impact to the nearby neighbors. On the other hand, construction works not related to WKCD project were observed close to the noise sensitive receivers nearby the Austin Road Flyover on 13 March 2022. These activities might be possibly the noise source identified by the complainant on 13 March 2022.

On 21 March 2022, WKCD has received a complaint referred by EPD regarding dust emission generated from WKCD construction site. On 11 March 2022, the complainant has expressed concern of construction sand and rock on the ground without proper dust mitigation measures near M+ Construction Site (opposite to The Arch), which has caused damage to the private car. Investigation revealed that there was no finding of dust pollution from WKCD-Zone 2A and 2B & 2C sites on 11 March 2022. However, some sand on public road might possibly due to WKCD Zone 2B & 2C site activities. Thereby, the identified sand on public road might be attributable to Zone 2B & 2C site activities. In response, prompt actions have been taken to clean the public road in addition to existing mitigation measures on Zone 2B & 2C site (wheel washing, on-site dust suppression, regular removal of sand from the public road at the boundary of Zone 2B & 2C site). Moreover, dust monitoring is regularly conducted at the site boundary with no exceedance. Nonetheless, the Contractors are recommended to maintain good practice on site, and strengthen the implementation of mitigation measures to reduce impacts to the nearby neighbors.

On 21 March 2022, WKCD has also received a complaint referred by EPD regarding construction dust pollution and muddy water discharge generated from WKCD construction site. On the 21 March 2022, the complainant has expressed concern of muddy water and sand flow into public road without proper mitigation measures near WKCD Construction Site, seriously affecting the environment and requested findings from EPD. Investigation revealed that, there was no dust pollution or muddy water discharge from Zone 2A and 2B & 2C sites. However, some

sand on the nearby public road might possibly due to Zone 2B & 2C site activities. Thereby, observed sand on the public road (by the complainant) might be attributable to Zone 2B & 2C site activities. In response, prompt actions have been taken by the Contractor to clean the public road in addition to existing migration measures (dust control, wheel washing, regular cleaning of sand from the public road at the site boundary, sealing of the bottom of site hoarding with concrete) to avoid disturbance to the public. Dust monitoring is also regularly conducted at the site boundary with no exceedance. Nonetheless, the Contractors are recommended to maintain good practice on site, and strengthen the implementation of dust water control measures to reduce impacts to the nearby neighbors.

The cumulative statistics on complaints were provided in **Appendix K**.

6.3 Record on Notifications of Summons and Successful Prosecution

No notifications of summons or successful prosecutions were received this month. The cumulative statistics on notifications of summons and successful prosecutions were provided in **Appendix K**.

7 Future Key Issues

7.1 Construction Works for the Coming Month(s)

The major site works for Zone 2A scheduled to be commissioned in the coming month include:

Zone 2A-1

- ELS (Stage 1) – Grouting / Pipe Pile Works
 - King Post & Erection of Steel Column for Working Platform
 - Stage 2 Grouting
 - Pumping Test

Zone 2A-2

- ELS (Stage 1) – Grouting / Pipe Pile Works
 - King Post & Erection of Steel Column for Working Platform
 - Pipe Pile Construction
 - Stage 2 Grouting

The major site works for Zone 2B & 2C scheduled to be commissioned in the coming month include:

KD01 (Stage 1-1), KD05 (Section 1), KD06 (Section 2)

- Bored Pile Works
 - Predrilling, RCD Drilling, Airlifting, Cage Installation & Concreting and Excavation

KD02 (Stage 5-1)

- Bored Pile Works
 - Airlifting, Cage Installation & Concreting and Excavation

KD03 (Stage 3-1)

- Predrilling

KD07 (Section 3), KD08 (Section 4), KD09 (Section 5)

- Trial Pile Works
 - RCD Drilling, Airlifting, Cage Installation & Concreting and Excavation
- Bored Pile Works
 - Predrilling, RCD Drilling, Airlifting, Cage Installation & Concreting and Excavation

7.2 Key Issues for the Coming Month

7.2.1 Zone 2A

Key issues to be considered in the coming month include:

- Generation of dust from construction works;
- Noise impact from piling works;
- Generation of site surface runoffs and wastewater from activities on-site;
- The temporary drainage system should be well managed and updated with the site condition, particularly on rainy days;
- Management of stockpiles and slopes, particularly on rainy days;

- Management of chemicals and avoidance of oil spillage on-site.
- Sorting, recycling, storage and disposal of general refuse and construction waste; and

7.2.2 Zone 2B & 2C

Key issues to be considered in the coming month include:

- Generation of dust from construction works;
- Noise impact from piling works;
- Generation of site surface runoffs and wastewater from activities on-site;
- Management of stockpiles and slopes, particularly on rainy days;
- Sorting, recycling, storage and disposal of general refuse and construction waste; and
- Management of chemicals and avoidance of oil spillage on-site.

7.3 Monitoring Schedule for the Coming Month

The environmental site inspection and environmental monitoring will be continued in the coming month. Impact monitoring for air quality and noise for Zone 2A and Zone 2B & 2C in accordance with the approved EM&A Manual has commenced since 03 October 2020 and 30 September 2021 respectively. The tentative monitoring schedule for the coming month is shown in the **Appendix E**.

8 Conclusions and Recommendations

8.1 Conclusions

The EM&A programme as recommended in the EM&A Manual has been undertaken with the commencement of the construction activities at Zone 2A on 03 October 2020, and the major construction works of Zone 2B & 2C commenced on 30 September 2021.

Monitoring of air quality and noise with respect to the Projects is underway. In particular, the 1-hour TSP, 24-hour TSP, noise level (as L_{eq} , 30 minutes) under monitoring have been checked against established Action and Limit levels. There was no breach of Action or Limit levels for Air Quality (1-hour TSP and 24-hour TSP) in this reporting month. Two Action Level exceedances due to Two complaints with no Limit Level exceedance of Construction Noise was recorded in the reporting month.

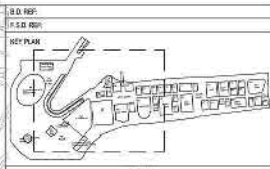
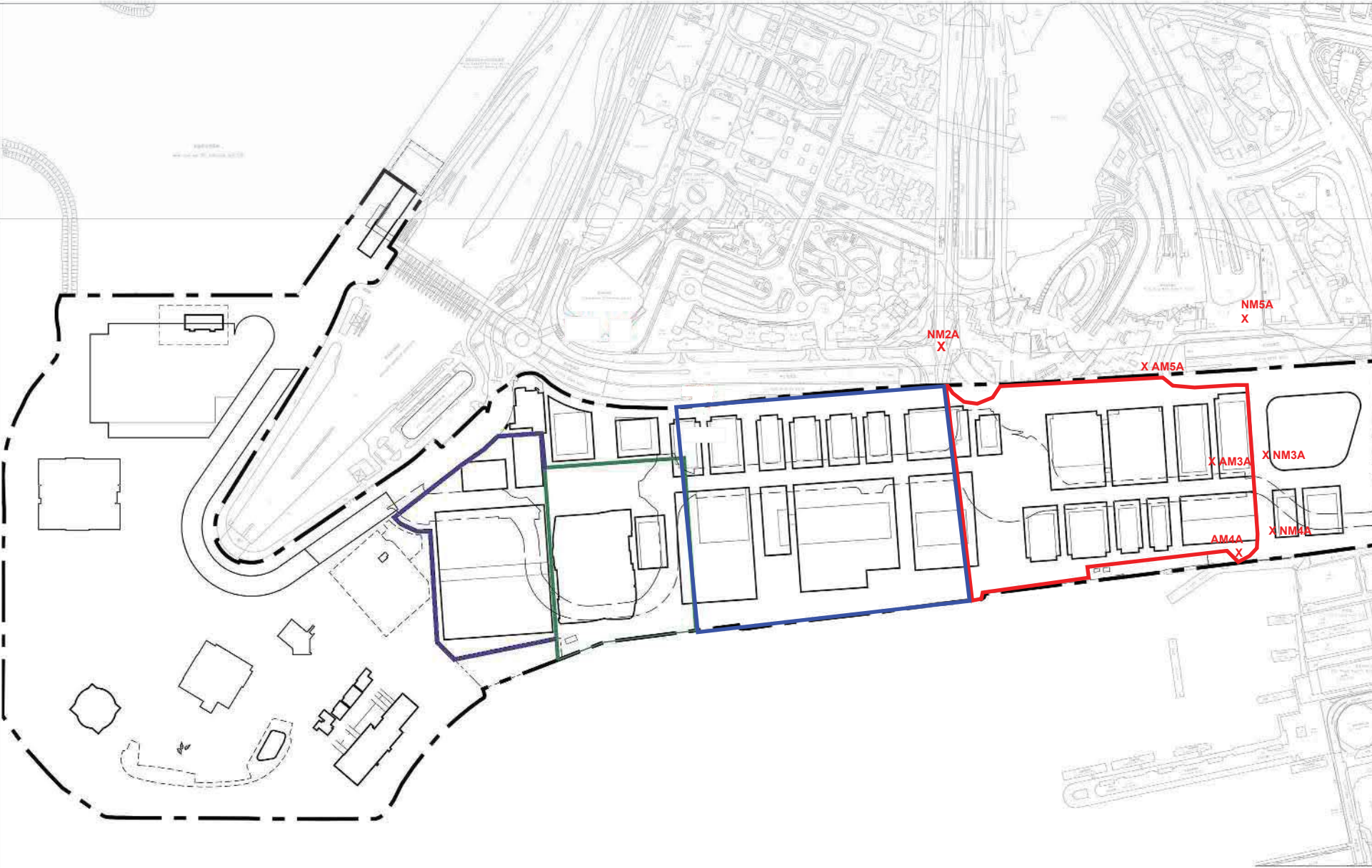
Five environmental complaints were recorded in the reporting month. No notifications of summons or successful prosecutions were received during the reporting month.

Weekly construction phase site inspections and bi-weekly landscape and visual impact inspections were conducted during the reporting month as required. It was observed that the Contractors had implemented all possible and feasible mitigation measures to mitigate the potential environmental impacts during construction phase works.

8.2 Recommendations

Potential environmental impacts due to the construction activities, including air quality, noise, water quality, waste, landscape and visual, will be monitored or reviewed. The recommended environmental mitigation measures shall be implemented on site and regular inspections as required will be carried out to ensure that the environmental conditions are acceptable.

Figure 1 Site Layout Plan and Monitoring Stations



- NOTES
- WKCD BOUNDARY
 - M+ MUSEUM BOUNDARY
 - LYRIC THEATRE BOUNDARY
 - BOUNDARY OF UNDERPASS ROAD SERVING THE PLANNED WKCD
 - X CONSTRUCTION AIR/NOISE MONITORING STATION

REMARKS:
THE AIR MONITORING STATION AM2A HAS BEEN RELOCATED TO THE ALTERNATIVE MONITORING STATION AM2B AT 1ST FLOOR OF GAMMON'S SITE OFFICE ON 26 FEBRUARY 2019.

Zone 2A Boundary

Zone 2B & 2C Boundary

REV.	DATE	DESCRIPTION	INITIAL
------	------	-------------	---------

DEVELOPMENT AT WEST KOWLOON CULTURAL DISTRICT

SITE LAYOUT PLAN AND MONITORING STATIONS

SCALE	1:500	PRINTED	A1
CHECKED	DATE	DATE	
APPROVED	DATE	DATE	
DRAWN	TY	DATE	15-10-2019

CONTRACT NO.

DRAWING NO. **FIGURE 1**

CAD REF NAME: \\00000\JCT\PMIS\DWG\FIG-0000-0000-0000.dwg

AUTHORITY

westKowloon
西九文化區

Appendices

- A. Project Organisation
- B. Tentative Construction Programme
- C. Action and Limit Levels for Construction Phase
- D. Event and Action Plan for Air Quality, Noise, Landscape and Visual Impact
- E. Monitoring Schedule
- F. Calibration Certifications
- G. Graphical Plots of the Monitoring Results
- H. Meteorological Data Extracted from Hong Kong Observatory
- I. Waste Flow table
- J. Environmental Mitigation Measures – Implementation Status
- K. Cumulative Statistics on Complaints, Notifications of Summons and Successful Prosecutions

A. Project Organisation

Project Organization

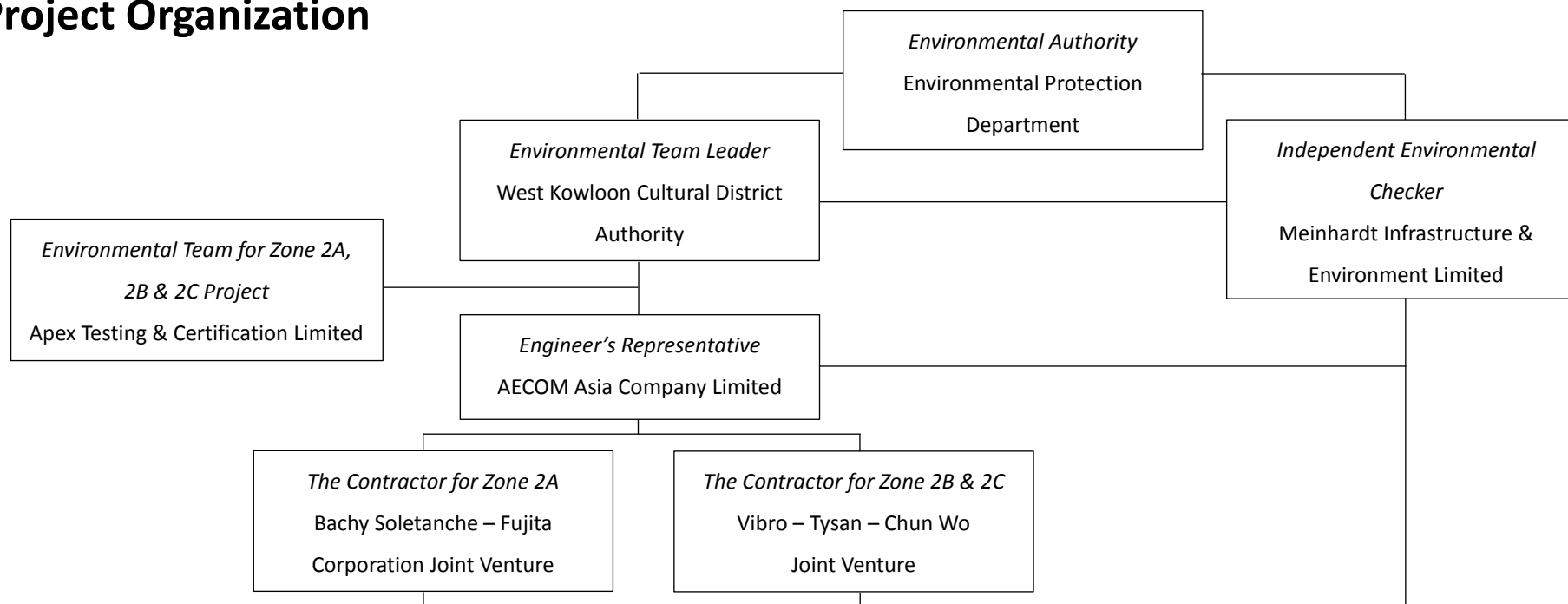


Table A-1: Contract Information

Company Name	Role	Name	Telephone	Email
West Kowloon Cultural District Authority	WKCD Authority Representative & Project ETL	Mr. C.K. WU	5506 9178	ck.wu@wkcd.hk
Meinhardt Infrastructure & Environment Limited	Independent Environmental Checker	Ms. Claudine LEE	2859 5409	caludinelee@meinhardt.com.hk
AECOM Asia Company Limited	Resident Engineer	Mr. Alex GBAGUIDI	3619 6287	alex.gbaguidi@aecom.com
Bachy Soletanche – Fujita Corporation Joint Venture	Interface & Environmental Manager	Mr. Philip CHAN	9668 8403	philip.chan@soletanche-bachy.com
Bachy Soletanche – Fujita Corporation Joint Venture	Environmental Engineer	Mr. William CHAN	54083045	william-hou.chan@soletanche-bachy.com
Vibro – Tysan – Chun Wo Joint Venture	Environmental Sustainability Manager	Mr. Tony YAM	2137 5586	tony_yam@vibro.com.hk
Apex Testing & Certification Limited	Contractor's Environmental Team Leader	Mr. Calvin LUI	9629 9718	calvinlui@apextestcert.com

B. Tentative Construction Programme

Zone 2A

3-Month Rolling Programme

Activity Description	Duration (Cal. Day)	Start Date	Finish Date	2022																
				March				April					May				June			
				4	11	18	25	1	8	15	22	29	6	13	20	27	3	10	17	24
				W95	W96	W97	W98	W99	W100	W101	W102	W103	W104	W105	W106	W107	W108	W109	W110	W111
Zone 2A-1 Foundation, ELS Works and Blinding to Formation (KD01)																				
ELS (Stage 1) - Grouting / Pipe Pile Works																				
King Post (8/64 Nos Completed) & Erection of Steel Column for Working Platform (13/41 Nos completed)	423	15-May-21	11-Jul-22																	
Stage 2 grouting (221/314 Nos Completed)	343	28-Sep-21	5-Sep-22																	
Pumping Test	62	1-Jun-22	1-Aug-22																	
Zone 2A-2 Foundation, ELS Works and Blinding to Formation (KD02)																				
ELS (Stage 1) - Grouting / Pipe Pile Works																				
King Post (0/86 Nos Completed) & Erection of Steel Column for Working Platform (0/65 Nos Completed)	187	26-Mar-22	28-Sep-22																	
Pipe Pile Construction (433.5/457 Nos Completed)	544	17-Nov-20	14-May-22																	
Stage 2 grouting (393/470 Nos Completed)	305	2-Oct-21	2-Aug-22																	

- Actual
- Remaining Works
- Critical Remaining Works

Zone 2B & 2C

Activity ID	Activity Name	CMWP Rev.0 Start	CMWP Rev.0 Finish	Dur	Forecast / Actual Start	Forecast / Actual Finsih	Total Float	Activity % Complete	March				April				May				June										
									1				2				3				4										
									25	04	11	18	25	01	08	15	22	29	06	13	20	27	03	10	17	4					
Piling for Integrated Basement and U/G Road in Zone 2B & 2C																															
Contract Dates																															
Key Dates																															
KD for Zone 2B																															
KD01									KD01 (Stage 1-1) - 300 days after Commencement (18 May 2022)																						
KD for Zone 2C																															
KD02									KD02 (Stage 5-1) - 200 days after Commencement (7 Feb 2022)																						
Optional Works subjected to CA's Instruction																															
CO3A									Last CAI date for Optional Works Item No.3 (within 280 Days after Commencement)																						
Access Dates of Site Portion																															
120 days after Commencement																															
ACB10									Access to Site Portion B10																						
270 days after Commencement																															
ACB12									Access to Site Portion B12																						
ACB35									Access to Site Portion B35 (To be agreed with the Zone 2A contractor)																						
Mobilization Stage																															
Site Mobilization Works																															
Pre-Construction Works before Piling Commencement																															
MOBP.10.1260									Erection of Hoardings (Stage 2)																						
MOBP.10.1300									Trial Pit for Drillholes & Removal of Existing Substructures / Ground Slab [503 nos]																						
ID: 2B2C-20220325_bw Data Date: 26-Mar-22 Print Date: 28-Mar-22_12:40 Page 1 of 22		<div><div></div>Planned Bar</div> <div><div></div>Critical Bar</div> <div><div></div>Baseline</div> <div><div></div>Milestone</div> <div><div></div>Critical MS</div> <div><div></div>Baseline MS</div>				West Kowloon Cultural District Authority Piling for Integrated Basement and U/G Road in Zone 2B 2C 3 Month Rolling Programme as of 25 Mar 2022 Based on CMWP Rev.0										<div><div>VIBRO</div><div></div><div></div></div>				<table><tr><td>Date</td><td>Revision</td><td>Checked</td><td>Approved</td></tr><tr><td>01-Mar-22</td><td>Rev.0</td><td>KL</td><td>B</td></tr></table>				Date	Revision	Checked	Approved	01-Mar-22	Rev.0	KL	B
Date	Revision	Checked	Approved																												
01-Mar-22	Rev.0	KL	B																												

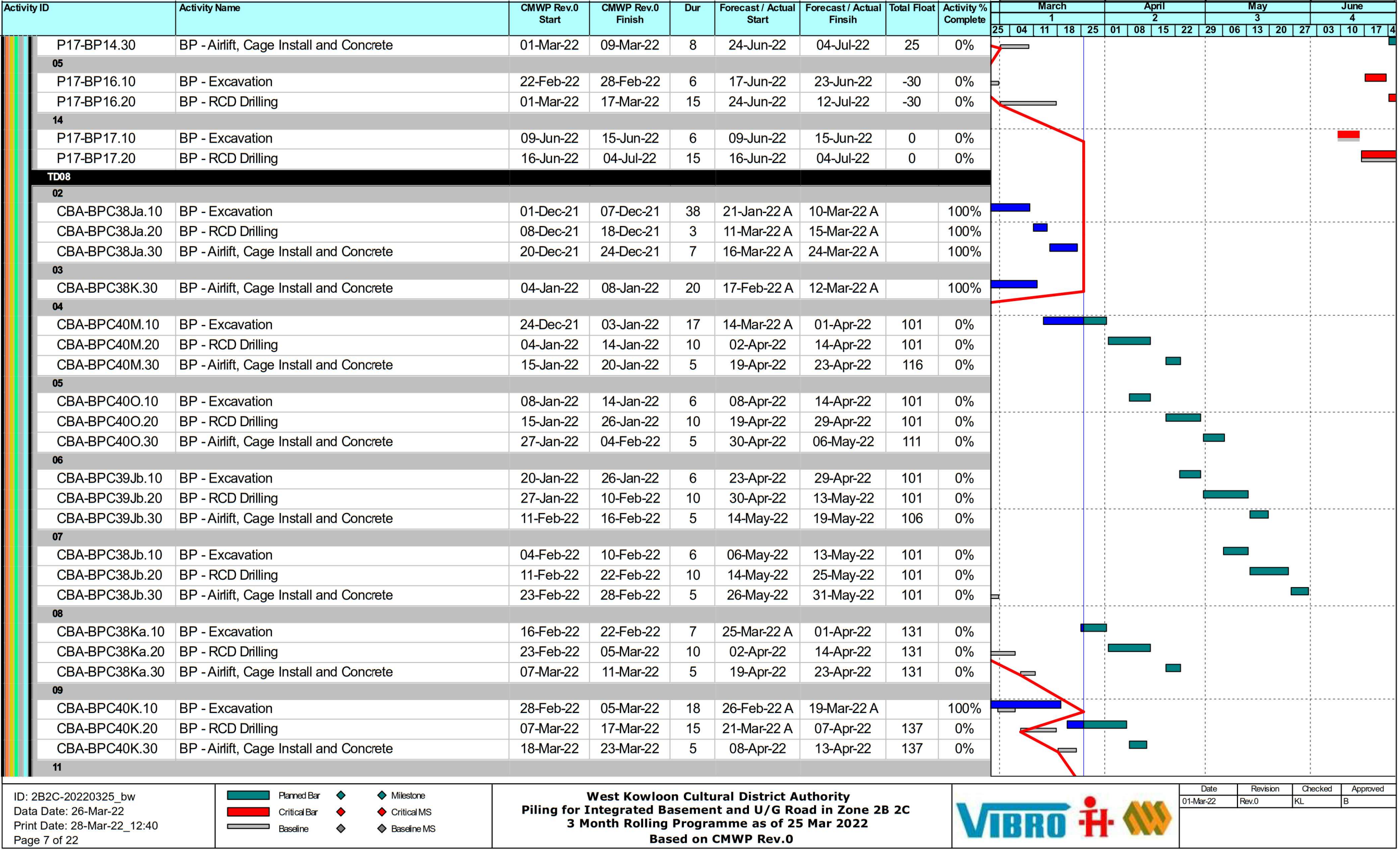
Activity ID	Activity Name	CMWP Rev.0 Start	CMWP Rev.0 Finish	Dur	Forecast / Actual Start	Forecast / Actual Finsih	Total Float	Activity % Complete	March					April				May				June																																																																																																																																																																																																																																																																																																																																																																																																																																																																																																																																																																																																																																																																																																																																																																																																																																																																																																																																																																																																																																																																																																																																																																																																																																																																																																																																																																																																																																																																																																																																																																																																																																	
									1					2				3				4																																																																																																																																																																																																																																																																																																																																																																																																																																																																																																																																																																																																																																																																																																																																																																																																																																																																																																																																																																																																																																																																																																																																																																																																																																																																																																																																																																																																																																																																																																																																																																																																																																	
									25	04	11	18	25	01	08	15	22	29	06	13	20	27	03	10	17	4																																																																																																																																																																																																																																																																																																																																																																																																																																																																																																																																																																																																																																																																																																																																																																																																																																																																																																																																																																																																																																																																																																																																																																																																																																																																																																																																																																																																																																																																																																																																																																																																																													
Construction Stage																																																																																																																																																																																																																																																																																																																																																																																																																																																																																																																																																																																																																																																																																																																																																																																																																																																																																																																																																																																																																																																																																																																																																																																																																																																																																																																																																																																																																																																																																																																																																																																																																																																							








Activity ID	Activity Name	CMWP Rev.0 Start	CMWP Rev.0 Finish	Dur	Forecast / Actual Start	Forecast / Actual Finsih	Total Float	Activity % Complete	March 1				April 2				May 3				June 4									
									25	04	11	18	25	01	08	15	22	29	06	13	20	27	03	10	17	4				
07																														
P22&P19-BP29.20	BP - RCD Drilling	12-Apr-22	07-May-22	5	21-Feb-22 A	26-Feb-22 A		100%																						
P22&P19-BP29.30	BP - Airlift, Cage Install and Concrete	10-May-22	18-May-22	12	28-Feb-22 A	14-Mar-22 A		100%																						
CD03																														
06																														
P23-BP06.30	BP - Airlift, Cage Install and Concrete	07-May-22	17-May-22	10	17-Feb-22 A	01-Mar-22 A		100%																						
KD02 (Stage 5-1)																														
Bored Piles																														
TD04																														
01																														
P23-BP76.30	BP - Airlift, Cage Install and Concrete	31-Dec-21	10-Jan-22	23	18-Feb-22 A	17-Mar-22 A		100%																						
02																														
P23-BP87.30	BP - Airlift, Cage Install and Concrete	11-Jan-22	19-Jan-22	11	18-Feb-22 A	03-Mar-22 A		100%																						
03																														
P23-BP117.10	BP - Excavation	03-Dec-21	09-Dec-21	68	10-Jan-22 A	01-Apr-22	31	0%																						
P23-BP117.20	BP - RCD Drilling	10-Dec-21	10-Jan-22	24	02-Apr-22	05-May-22	31	0%																						
P23-BP117.30	BP - Airlift, Cage Install and Concrete	20-Jan-22	28-Jan-22	8	06-May-22	16-May-22	194	0%																						
KD03 (Stage 3-1)																														
KD03.BP.0040	Review and Confirmation of Rockhead and Founding Level of Pile by CA	14-Nov-21	27-Nov-21	14	26-Mar-22	08-Apr-22	-59	0%																						
Bored Piles																														
VD02																														
03																														
P28&29-BP08.10	BP - Excavation	18-Mar-22	24-Mar-22	6	05-May-22	12-May-22	1	0%																						
P28&29-BP08.20	BP - RCD Drilling	25-Mar-22	12-Apr-22	15	13-May-22	30-May-22	1	0%																						
P28&29-BP08.30	BP - Airlift, Cage Install and Concrete	13-Apr-22	23-Apr-22	7	31-May-22	08-Jun-22	67	0%																						
VD06																														
01																														
P28&29-BP29.10	BP - Excavation	19-Jan-22	25-Jan-22	6	26-Mar-22	01-Apr-22	-45	0%																						
P28&29-BP29.20	BP - RCD Drilling	26-Jan-22	15-Feb-22	15	09-Apr-22	29-Apr-22	-50	0%																						
P28&29-BP29.30	BP - Airlift, Cage Install and Concrete	16-Feb-22	23-Feb-22	7	30-Apr-22	10-May-22	21	0%																						
VD09																														
01																														
CBA-BPC54Jb.10	BP - Excavation	26-Feb-22	04-Mar-22	6	09-Apr-22	19-Apr-22	-35	0%																						
CBA-BPC54Jb.20	BP - RCD Drilling	05-Mar-22	11-Apr-22	31	20-Apr-22	27-May-22	-35	0%																						
CBA-BPC54Jb.30	BP - Airlift, Cage Install and Concrete	12-Apr-22	21-Apr-22	6	28-May-22	04-Jun-22	64	0%																						
02																														
ID: 2B2C-20220325_bw Data Date: 26-Mar-22 Print Date: 28-Mar-22_12:40 Page 3 of 22									<div><div><div>Planned Bar</div><div>Critical Bar</div><div>Baseline</div></div><div><div></div><div></div><div></div></div><div><div>Milestone</div><div>Critical MS</div><div>Baseline MS</div></div></div>									<div>West Kowloon Cultural District Authority Piling for Integrated Basement and U/G Road in Zone 2B 2C 3 Month Rolling Programme as of 25 Mar 2022 Based on CMWP Rev.0</div> <div><div>VIBRO</div><div></div><div></div></div>									<div><div>Date</div><div>Revision</div><div>Checked</div><div>Approved</div></div> <div><div>01-Mar-22</div><div>Rev.0</div><div>KL</div><div>B</div></div>			

Activity ID	Activity Name	CMWP Rev.0 Start	CMWP Rev.0 Finish	Dur	Forecast / Actual Start	Forecast / Actual Finsih	Total Float	Activity % Complete	March 1				April 2				May 3				June 4																																																																																																																																																																																																																																																																																																																																																																																																																																																																																																																																																																																																																																																																																																																																																																																																																																																																																																																																																																																																																																																																																																																																																																																																																																																																																																																																																																																																																																																																																								
									25	04	11	18	25	01	08	15	22	29	06	13	20	27	03	10	17	4																																																																																																																																																																																																																																																																																																																																																																																																																																																																																																																																																																																																																																																																																																																																																																																																																																																																																																																																																																																																																																																																																																																																																																																																																																																																																																																																																																																																																																																																																			
	CBA-BPC54Ka.10	BP - Excavation	04-Apr-22	11-Apr-22	6	04-Jun-22	10-Jun-22	-46	0%																																																																																																																																																																																																																																																																																																																																																																																																																																																																																																																																																																																																																																																																																																																																																																																																																																																																																																																																																																																																																																																																																																																																																																																																																																																																																																																																																																																																																																																																																																				

Activity ID	Activity Name	CMWP Rev.0 Start	CMWP Rev.0 Finish	Dur	Forecast / Actual Start	Forecast / Actual Finsih	Total Float	Activity % Complete	March					April				May				June						
									1					2				3				4						
									25	04	11	18	25	01	08	15	22	29	06	13	20	27	03	10	17	4		
	CBA-BPC40Ja.10	BP - Excavation	03-Mar-22	09-Mar-22	6	08-Apr-22	14-Apr-22	-11	0%																			
	CBA-BPC40Ja.20	BP - RCD Drilling	10-Mar-22	21-Mar-22	10	19-Apr-22	29-Apr-22	-11	0%																			
	CBA-BPC40Ja.30	BP - Airlift, Cage Install and Concrete	22-Mar-22	26-Mar-22	5	30-Apr-22	06-May-22	116	0%																			
	05																											
	CBA-BPC42K.10	BP - Excavation	15-Mar-22	21-Mar-22	6	23-Apr-22	29-Apr-22	-11	0%																			
	CBA-BPC42K.20	BP - RCD Drilling	22-Mar-22	01-Apr-22	10	30-Apr-22	13-May-22	-11	0%																			
	CBA-BPC42K.30	BP - Airlift, Cage Install and Concrete	02-Apr-22	08-Apr-22	5	14-May-22	19-May-22	111	0%																			
	06																											
	CBA-BPC44K.10	BP - Excavation	25-Mar-22	01-Apr-22	24	07-Mar-22 A	02-Apr-22	-1	0%																			
	CBA-BPC44K.20	BP - RCD Drilling	02-Apr-22	22-Apr-22	14	04-Apr-22	23-Apr-22	-1	0%																			
	CBA-BPC44K.30	BP - Airlift, Cage Install and Concrete	23-Apr-22	29-Apr-22	6	25-Apr-22	30-Apr-22	125	0%																			
	08																											
	CBA-BPC43J.10	BP - Excavation	28-Apr-22	05-May-22	6	19-May-22	25-May-22	57	0%																			
	CBA-BPC43J.20	BP - RCD Drilling	06-May-22	18-May-22	10	26-May-22	07-Jun-22	57	0%																			
	CBA-BPC43J.30	BP - Airlift, Cage Install and Concrete	19-May-22	24-May-22	5	08-Jun-22	13-Jun-22	80	0%																			
	09																											
	CBA-BP02.10	BP - Excavation	11-May-22	18-May-22	7	30-May-22	07-Jun-22	57	0%																			
	CBA-BP02.20	BP - RCD Drilling	19-May-22	04-Jun-22	14	08-Jun-22	23-Jun-22	57	0%																			
	CBA-BP02.30	BP - Airlift, Cage Install and Concrete	06-Jun-22	11-Jun-22	6	24-Jun-22	30-Jun-22	71	0%																			
	10																											
	CBA-BP05.10	BP - Excavation	28-May-22	04-Jun-22	6	17-Jun-22	23-Jun-22	57	0%																			
	CBA-BP05.20	BP - RCD Drilling	06-Jun-22	16-Jun-22	10	24-Jun-22	06-Jul-22	57	0%																			
	11																											
	CBA-BPC40Ka.10	BP - Excavation	10-Jun-22	16-Jun-22	15	16-Mar-22 A	01-Apr-22	131	0%																			
	CBA-BPC40Ka.20	BP - RCD Drilling	17-Jun-22	28-Jun-22	10	02-Apr-22	14-Apr-22	131	0%																			
	CBA-BPC40Ka.30	BP - Airlift, Cage Install and Concrete	29-Jun-22	05-Jul-22	5	19-Apr-22	23-Apr-22	131	0%																			
	13																											
	CBA-BP01.10	BP - Excavation	25-Mar-22	01-Apr-22	7	26-Mar-22	02-Apr-22	-1	0%																			
	CBA-BP01.20	BP - RCD Drilling	02-Apr-22	22-Apr-22	14	04-Apr-22	23-Apr-22	-1	0%																			
	CBA-BP01.30	BP - Airlift, Cage Install and Concrete	23-Apr-22	29-Apr-22	6	25-Apr-22	30-Apr-22	7	0%																			
15																												
CBA-BP06.10	BP - Excavation	04-May-22	11-May-22	6	05-May-22	12-May-22	87	0%																				
CBA-BP06.20	BP - RCD Drilling	12-May-22	23-May-22	10	13-May-22	24-May-22	87	0%																				
CBA-BP06.30	BP - Airlift, Cage Install and Concrete	24-May-22	28-May-22	5	25-May-22	30-May-22	96	0%																				
16																												
CBA-BP03.10	BP - Excavation	16-May-22	23-May-22	7	17-May-22	24-May-22	87	0%																				
CBA-BP03.20	BP - RCD Drilling	24-May-22	09-Jun-22	14	25-May-22	10-Jun-22	87	0%																				
CBA-BP03.30	BP - Airlift, Cage Install and Concrete	10-Jun-22	16-Jun-22	6	11-Jun-22	17-Jun-22	87	0%																				

Activity ID		Activity Name	CMWP Rev.0 Start	CMWP Rev.0 Finish	Dur	Forecast / Actual Start	Forecast / Actual Finsih	Total Float	Activity % Complete	March				April				May				June					
										1				2				3				4					
										25	04	11	18	25	01	08	15	22	29	06	13	20	27	03	10	17	4
CD05																											
03																											
P17-BP05.10	BP - Excavation	06-Jan-22	12-Jan-22	6	26-Mar-22	01-Apr-22	-8	0%																			
P17-BP05.20	BP - RCD Drilling	13-Jan-22	29-Jan-22	15	02-Apr-22	23-Apr-22	-8	0%																			
P17-BP05.30	BP - Airlift, Cage Install and Concrete	31-Jan-22	10-Feb-22	7	25-Apr-22	03-May-22	4	0%																			
06																											
P22&P19-BP15.10	BP - Excavation	12-Mar-22	18-Mar-22	6	12-May-22	18-May-22	32	0%																			
P22&P19-BP15.20	BP - RCD Drilling	19-Mar-22	11-Apr-22	19	19-May-22	10-Jun-22	32	0%																			
P22&P19-BP15.30	BP - Airlift, Cage Install and Concrete	12-Apr-22	23-Apr-22	8	11-Jun-22	20-Jun-22	85	0%																			
08																											
P17-BP01.10	BP - Excavation	30-Apr-22	07-May-22	6	04-Jun-22	10-Jun-22	32	0%																			
P17-BP01.20	BP - RCD Drilling	10-May-22	26-May-22	15	11-Jun-22	28-Jun-22	32	0%																			
09																											
P17-BP09.10	BP - Excavation	20-May-22	26-May-22	6	22-Jun-22	28-Jun-22	32	0%																			
11																											
P22&P19-BP26.10	BP - Excavation	06-Jan-22	12-Jan-22	6	26-Mar-22	01-Apr-22	33	0%																			
P22&P19-BP26.20	BP - RCD Drilling	13-Jan-22	18-Feb-22	29	02-Apr-22	12-May-22	33	0%																			
P22&P19-BP26.30	BP - Airlift, Cage Install and Concrete	19-Feb-22	28-Feb-22	8	13-May-22	21-May-22	77	0%																			
13																											
P22&P19-BP25.10	BP - Excavation	07-Mar-22	12-Mar-22	6	28-May-22	04-Jun-22	33	0%																			
P22&P19-BP25.20	BP - RCD Drilling	14-Mar-22	04-Apr-22	19	06-Jun-22	27-Jun-22	33	0%																			
14																											
P22&P19-BP10.10	BP - Excavation	29-Mar-22	04-Apr-22	6	21-Jun-22	27-Jun-22	33	0%																			
CD04																											
01																											
P17-BP03.10	BP - Excavation	24-Nov-21	30-Nov-21	6	26-Mar-22	01-Apr-22	-30	0%																			
P17-BP03.20	BP - RCD Drilling	01-Dec-21	17-Dec-21	15	02-Apr-22	23-Apr-22	-30	0%																			
P17-BP03.30	BP - Airlift, Cage Install and Concrete	18-Dec-21	28-Dec-21	7	25-Apr-22	03-May-22	53	0%																			
02																											
P17-BP12.10	BP - Excavation	20-Dec-21	28-Dec-21	6	14-Apr-22	23-Apr-22	-30	0%																			
P17-BP12.20	BP - RCD Drilling	29-Dec-21	15-Jan-22	15	25-Apr-22	13-May-22	-30	0%																			
P17-BP12.30	BP - Airlift, Cage Install and Concrete	17-Jan-22	24-Jan-22	7	14-May-22	21-May-22	45	0%																			
03																											
P17-BP10.10	BP - Excavation	10-Jan-22	15-Jan-22	6	06-May-22	13-May-22	-30	0%																			
P17-BP10.20	BP - RCD Drilling	17-Jan-22	05-Feb-22	15	14-May-22	31-May-22	-30	0%																			
P17-BP10.30	BP - Airlift, Cage Install and Concrete	07-Feb-22	14-Feb-22	7	01-Jun-22	09-Jun-22	37	0%																			
04																											
P17-BP14.10	BP - Excavation	27-Jan-22	05-Feb-22	6	25-May-22	31-May-22	-30	0%																			
P17-BP14.20	BP - RCD Drilling	07-Feb-22	28-Feb-22	19	01-Jun-22	23-Jun-22	-30	0%																			
ID: 2B2C-20220325_bw		<div><div></div>Planned Bar</div> <div><div></div>Critical Bar</div> <div><div></div>Baseline</div>		<div><div></div>Milestone</div> <div><div></div>Critical MS</div> <div><div></div>Baseline MS</div>		West Kowloon Cultural District Authority Piling for Integrated Basement and U/G Road in Zone 2B 2C 3 Month Rolling Programme as of 25 Mar 2022 Based on CMWP Rev.0				<div><div>VIBRO</div><div></div><div></div></div>		Date 01-Mar-22		Revision Rev.0		Checked KL		Approved B									
Data Date: 26-Mar-22																											
Print Date: 28-Mar-22_12:40																											
Page 6 of 22																											



ID: 2B2C-20220325_bw Data Date: 26-Mar-22 Print Date: 28-Mar-22_12:40 Page 8 of 22	 Planned Bar  Critical Bar  Baseline	 Milestone  Critical MS  Baseline MS	<p align="center"> West Kowloon Cultural District Authority Piling for Integrated Basement and U/G Road in Zone 2B 2C 3 Month Rolling Programme as of 25 Mar 2022 Based on CMWP Rev.0 </p>		Date	Revision	Checked	Approved
					01-Mar-22	Rev.0	KL	B

[illegible]

Activity ID	Activity Name	CMWP Rev.0 Start	CMWP Rev.0 Finish	Dur	Forecast / Actual Start	Forecast / Actual Finsih	Total Float	Activity % Complete	March				April				May				June								
									1				2				3				4								
									25	04	11	18	25	01	08	15	22	29	06	13	20	27	03	10	17	4			
<div></div>	CBA-BPC45K.10	BP - Excavation	14-Nov-22	21-Nov-22	10	22-Feb-22 A	05-Mar-22 A		100%	<div></div>																			
	CBA-BPC45K.20	BP - RCD Drilling	22-Nov-22	07-Dec-22	3	07-Mar-22 A	10-Mar-22 A		100%	<div></div>																			
	CBA-BPC45K.30	BP - Airlift, Cage Install and Concrete	08-Dec-22	14-Dec-22	12	11-Mar-22 A	25-Mar-22 A		100%	<div></div>																			
	CD06																												
	01																												
	P24&27-BP30.10	BP - Excavation	28-Dec-21	04-Jan-22	6	26-Mar-22	01-Apr-22	-53	0%																				
	P24&27-BP30.20	BP - RCD Drilling	05-Jan-22	21-Jan-22	15	02-Apr-22	23-Apr-22	-53	0%																				
	P24&27-BP30.30	BP - Airlift, Cage Install and Concrete	22-Jan-22	29-Jan-22	7	25-Apr-22	03-May-22	116	0%																				
	02																												
	P22&P19-BP22.10	BP - Excavation	15-Jan-22	21-Jan-22	6	14-Apr-22	23-Apr-22	-53	0%																				
	P22&P19-BP22.20	BP - RCD Drilling	22-Jan-22	16-Feb-22	19	25-Apr-22	18-May-22	-53	0%																				
	P22&P19-BP22.30	BP - Airlift, Cage Install and Concrete	17-Feb-22	25-Feb-22	8	19-May-22	27-May-22	104	0%																				
	03																												
	P22&P19-BP23.10	BP - Excavation	10-Feb-22	16-Feb-22	6	12-May-22	18-May-22	-53	0%																				
	P22&P19-BP23.20	BP - RCD Drilling	17-Feb-22	10-Mar-22	19	19-May-22	10-Jun-22	-53	0%																				
	P22&P19-BP23.30	BP - Airlift, Cage Install and Concrete	11-Mar-22	19-Mar-22	8	11-Jun-22	20-Jun-22	93	0%																				
	04																												
	P22&P19-BP28.10	BP - Excavation	04-Mar-22	10-Mar-22	6	04-Jun-22	10-Jun-22	-53	0%																				
	P22&P19-BP28.20	BP - RCD Drilling	11-Mar-22	01-Apr-22	19	11-Jun-22	04-Jul-22	-53	0%																				
	CD05																												
	12																												
	P22&P19-BP24.10	BP - Excavation	12-Feb-22	18-Feb-22	6	05-May-22	12-May-22	33	0%																				
	P22&P19-BP24.20	BP - RCD Drilling	19-Feb-22	12-Mar-22	19	13-May-22	04-Jun-22	33	0%																				
	P22&P19-BP24.30	BP - Airlift, Cage Install and Concrete	14-Mar-22	22-Mar-22	8	06-Jun-22	14-Jun-22	66	0%																				
	16																												
	P22&P19-BP09.10	BP - Excavation	19-May-22	25-May-22	20	10-Mar-22 A	01-Apr-22	247	0%																				
	P22&P19-BP09.20	BP - RCD Drilling	26-May-22	17-Jun-22	19	02-Apr-22	28-Apr-22	247	0%																				
	P22&P19-BP09.30	BP - Airlift, Cage Install and Concrete	18-Jun-22	27-Jun-22	8	29-Apr-22	10-May-22	247	0%																				
	17																												
	P22&P19-BP03.10	BP - Excavation	11-Jun-22	17-Jun-22	11	28-Feb-22 A	12-Mar-22 A		100%																				
P22&P19-BP03.20	BP - RCD Drilling	18-Jun-22	11-Jul-22	8	14-Mar-22 A	23-Mar-22 A		100%																					
P22&P19-BP03.30	BP - Airlift, Cage Install and Concrete	12-Jul-22	20-Jul-22	10	24-Mar-22 A	04-Apr-22	272	0%																					
CD03																													
02																													
P23-BP10.10	BP - Excavation	16-Dec-21	22-Dec-21	18	23-Feb-22 A	16-Mar-22 A		100%																					
P23-BP10.20	BP - RCD Drilling	23-Dec-21	17-Jan-22	27	17-Mar-22 A	21-Apr-22	52	0%																					
P23-BP10.30	BP - Airlift, Cage Install and Concrete	18-Jan-22	26-Jan-22	8	22-Apr-22	30-Apr-22	237	0%																					
03																													
P23-BP25.10	BP - Excavation	11-Jan-22	17-Jan-22	6	12-Apr-22	21-Apr-22	52	0%																					

ID: 2B2C-20220325_bw
Data Date: 26-Mar-22
Print Date: 28-Mar-22_12:40
Page 10 of 22

Planned Bar

Critical Bar

Baseline

Milestone

Critical MS

Baseline MS

West Kowloon Cultural District Authority

Piling for Integrated Basement and U/G Road in Zone 2B 2C

3 Month Rolling Programme as of 25 Mar 2022

Based on CMWP Rev.0

VIBRO

Date

Revision

Checked

Approved

01-Mar-22

Rev.0

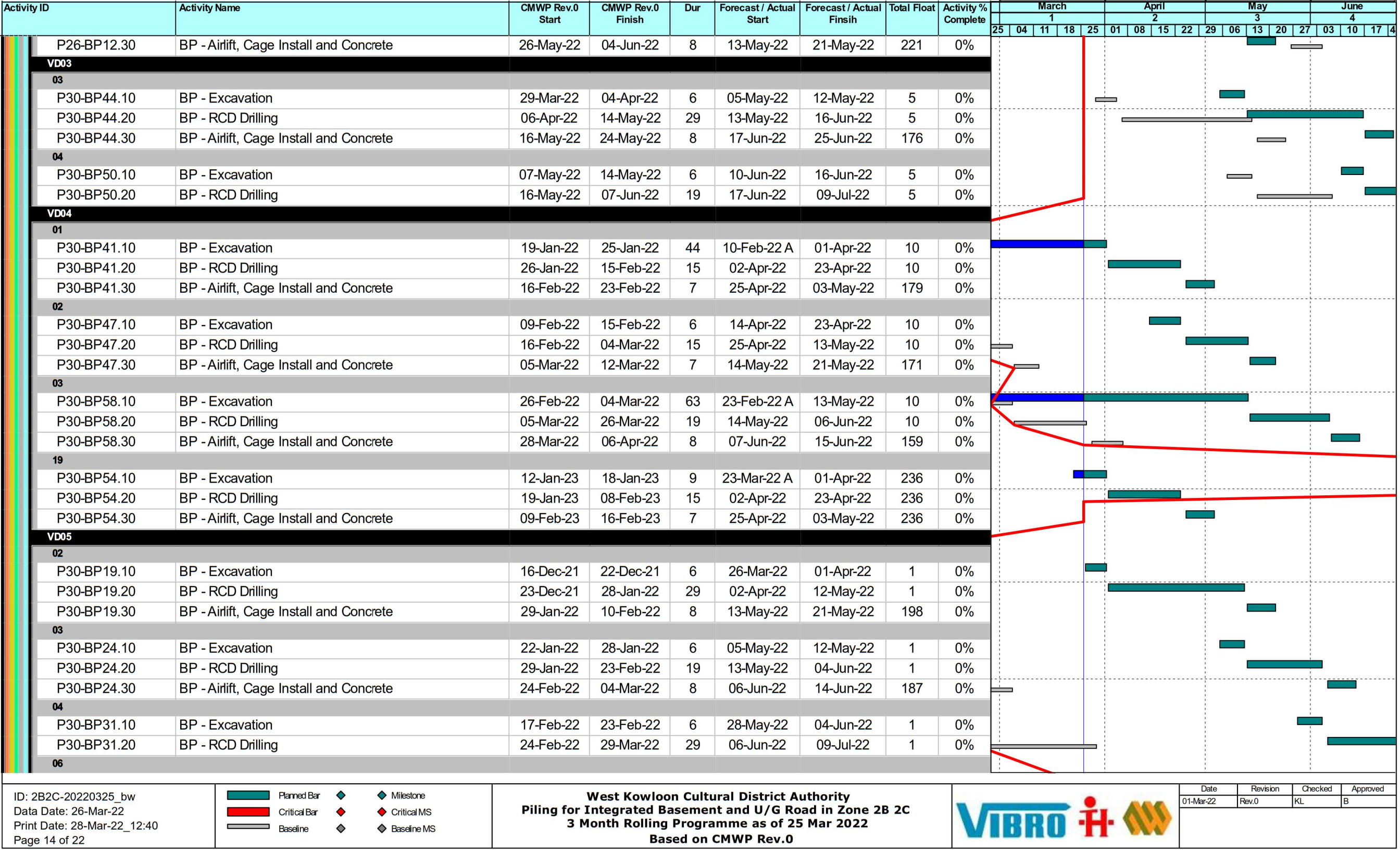
KL

B








Activity ID	Activity Name	CMWP Rev.0 Start	CMWP Rev.0 Finish	Dur	Forecast / Actual Start	Forecast / Actual Finsih	Total Float	Activity % Complete	March				April				May				June					
									1				2				3				4					
									25	04	11	18	25	01	08	15	22	29	06	13	20	27	03	10	17	4
04	P23-BP25.20	BP - RCD Drilling	18-Jan-22	11-Feb-22	19	22-Apr-22	16-May-22	52	0%																	
	P23-BP25.30	BP - Airlift, Cage Install and Concrete	12-Feb-22	21-Feb-22	8	17-May-22	25-May-22	226	0%																	
	P23-BP15.10	BP - Excavation	05-Feb-22	11-Feb-22	6	10-May-22	16-May-22	52	0%																	
	P23-BP15.20	BP - RCD Drilling	12-Feb-22	17-Mar-22	29	17-May-22	20-Jun-22	52	0%																	
	P23-BP15.30	BP - Airlift, Cage Install and Concrete	18-Mar-22	26-Mar-22	8	21-Jun-22	29-Jun-22	205	0%																	
	P23-BP17.20	BP - RCD Drilling	18-Mar-22	09-Apr-22	10	23-Feb-22 A	07-Mar-22 A		100%																	
	P23-BP17.30	BP - Airlift, Cage Install and Concrete	11-Apr-22	22-Apr-22	13	08-Mar-22 A	23-Mar-22 A		100%																	
	P23-BP14.10	BP - Excavation	16-Jun-22	22-Jun-22	6	14-Jun-22	20-Jun-22	52	0%																	
	P23-BP14.20	BP - RCD Drilling	23-Jun-22	15-Jul-22	19	21-Jun-22	13-Jul-22	52	0%																	
	KD07 (Section 3)																									
Trial Pile (P30-BP76)																										
VD03																										
01																										
P30-BP76.10	BP (Trial Pile for Schedule 1) - Excavation	29-Dec-21	05-Jan-22	53	17-Jan-22 A	23-Mar-22 A		100%																		
P30-BP76.20	BP (Trial Pile for Schedule 1) - RCD Drilling	06-Jan-22	01-Mar-22	46	24-Mar-22 A	23-May-22	-46	0%																		
P30-BP76.30	BP (Trial Pile for Schedule 1) - Airlift, Cage Install and Concrete	02-Mar-22	11-Mar-22	9	24-May-22	02-Jun-22	-46	0%																		
Trial Pile (P24&P27-BP34)																										
VD02																										
01																										
P24&27-BP34.10	BP (Trial Pile for Schedule 2) - Excavation	18-Jan-22	24-Jan-22	36	19-Jan-22 A	05-Mar-22 A		100%																		
P24&27-BP34.20	BP (Trial Pile for Schedule 2) - RCD Drilling	25-Jan-22	18-Feb-22	10	07-Mar-22 A	18-Mar-22 A		100%																		
P24&27-BP34.30	BP (Trial Pile for Schedule 2) - Airlift, Cage Install and Concrete	19-Feb-22	28-Feb-22	14	19-Mar-22 A	04-Apr-22	-17	0%																		
Bored Piles																										
VD01																										
03																										
P26-BP08.20	BP - RCD Drilling	24-Mar-22	19-Apr-22	53	14-Jan-22 A	21-Mar-22 A		100%																		
P26-BP08.30	BP - Airlift, Cage Install and Concrete	20-Apr-22	28-Apr-22	19	14-Mar-22 A	04-Apr-22	248	0%																		
05																										
P26-BP11.10	BP - Excavation	19-May-22	25-May-22	6	05-May-22	12-May-22	45	0%																		
P26-BP11.20	BP - RCD Drilling	26-May-22	17-Jun-22	19	13-May-22	04-Jun-22	45	0%																		
P26-BP11.30	BP - Airlift, Cage Install and Concrete	18-Jun-22	27-Jun-22	8	06-Jun-22	14-Jun-22	310	0%																		
08																										
P26-BP06.10	BP - Excavation	22-Jul-22	28-Jul-22	6	21-Jun-22	27-Jun-22	45	0%																		
VD02																										
ID: 2B2C-20220325_bw		Planned Bar		Milestone		West Kowloon Cultural District Authority Piling for Integrated Basement and U/G Road in Zone 2B 2C 3 Month Rolling Programme as of 25 Mar 2022 Based on CMWP Rev.0				VIBRO		Date	Revision	Checked	Approved											
Data Date: 26-Mar-22		Critical Bar		Critical MS								01-Mar-22	Rev.0	KL	B											
Print Date: 28-Mar-22_12:40		Baseline		Baseline MS																						
Page 11 of 22																										

Activity ID	Activity Name	CMWP Rev.0 Start	CMWP Rev.0 Finish	Dur	Forecast / Actual Start	Forecast / Actual Finsih	Total Float	Activity % Complete	March				April				May				June									
									1				2				3				4									
									25	04	11	18	25	01	08	15	22	29	06	13	20	27	03	10	17	4				
02																														
P24&27-BP08.10	BP - Excavation	12-Feb-22	18-Feb-22	6	26-Mar-22	01-Apr-22	1	0%																						
P24&27-BP08.20	BP - RCD Drilling	19-Feb-22	24-Mar-22	29	02-Apr-22	12-May-22	1	0%																						
P24&27-BP08.30	BP - Airlift, Cage Install and Concrete	25-Mar-22	02-Apr-22	8	13-May-22	21-May-22	74	0%																						
04																														
P26-BP03.10	BP - Excavation	06-Apr-22	12-Apr-22	6	24-May-22	30-May-22	1	0%																						
P26-BP03.20	BP - RCD Drilling	13-Apr-22	21-May-22	29	31-May-22	05-Jul-22	1	0%																						
08																														
P24&27-BP02.20	BP - RCD Drilling	09-Sep-22	15-Oct-22	7	19-Feb-22 A	28-Feb-22 A		100%																						
P24&27-BP02.30	BP - Airlift, Cage Install and Concrete	17-Oct-22	25-Oct-22	16	01-Mar-22 A	19-Mar-22 A		100%																						
VD03																														
02																														
P30-BP59.10	BP - Excavation	23-Feb-22	01-Mar-22	71	06-Jan-22 A	01-Apr-22	5	0%																						
P30-BP59.20	BP - RCD Drilling	02-Mar-22	04-Apr-22	29	02-Apr-22	12-May-22	5	0%																						
P30-BP59.30	BP - Airlift, Cage Install and Concrete	06-Apr-22	14-Apr-22	8	13-May-22	21-May-22	197	0%																						
09																														
P30-BP57.10	BP - Excavation	25-Oct-22	31-Oct-22	19	11-Mar-22 A	01-Apr-22	329	0%																						
P30-BP57.20	BP - RCD Drilling	01-Nov-22	03-Dec-22	29	02-Apr-22	12-May-22	329	0%																						
P30-BP57.30	BP - Airlift, Cage Install and Concrete	05-Dec-22	13-Dec-22	8	13-May-22	21-May-22	329	0%																						
VD04																														
04																														
P30-BP66.10	BP - Excavation	21-Mar-22	26-Mar-22	6	30-May-22	06-Jun-22	10	0%																						
P30-BP66.20	BP - RCD Drilling	28-Mar-22	14-Apr-22	15	07-Jun-22	23-Jun-22	10	0%																						
P30-BP66.30	BP - Airlift, Cage Install and Concrete	19-Apr-22	26-Apr-22	7	24-Jun-22	02-Jul-22	152	0%																						
05																														
P30-BP73.10	BP - Excavation	08-Apr-22	14-Apr-22	6	17-Jun-22	23-Jun-22	10	0%																						
P30-BP73.20	BP - RCD Drilling	19-Apr-22	06-May-22	15	24-Jun-22	12-Jul-22	10	0%																						
11																														
P30-BP72.10	BP - Excavation	04-Aug-22	10-Aug-22	47	07-Feb-22 A	01-Apr-22	134	0%																						
P30-BP72.20	BP - RCD Drilling	11-Aug-22	27-Aug-22	15	02-Apr-22	23-Apr-22	134	0%																						
P30-BP72.30	BP - Airlift, Cage Install and Concrete	29-Aug-22	05-Sep-22	7	25-Apr-22	03-May-22	336	0%																						
13																														
P30-BP67.10	BP - Excavation	14-Sep-22	20-Sep-22	23	14-Feb-22 A	12-Mar-22 A		100%																						
P30-BP67.20	BP - RCD Drilling	21-Sep-22	10-Oct-22	26	14-Mar-22 A	13-Apr-22	159	0%																						
P30-BP67.30	BP - Airlift, Cage Install and Concrete	11-Oct-22	18-Oct-22	7	14-Apr-22	25-Apr-22	205	0%																						
VD06																														
02																														
P28&29-BP11.10	BP - Excavation	09-Feb-22	15-Feb-22	6	09-Apr-22	19-Apr-22	-50	0%																						
P28&29-BP11.20	BP - RCD Drilling	16-Feb-22	04-Mar-22	15	20-Apr-22	07-May-22	-50	0%																						
ID: 2B2C-20220325_bw Data Date: 26-Mar-22 Print Date: 28-Mar-22_12:40 Page 12 of 22									<div><div><div>Planned Bar</div><div>Critical Bar</div><div>Baseline</div></div><div><div><div>◆</div><div>◆</div><div>◆</div></div><div><div>Milestone</div><div>Critical MS</div><div>Baseline MS</div></div></div></div>									West Kowloon Cultural District Authority Piling for Integrated Basement and U/G Road in Zone 2B 2C 3 Month Rolling Programme as of 25 Mar 2022 Based on CMWP Rev.0									<div><div><div>VIBRO</div><div><div><div></div><div></div><div></div></div></div></div></div> <div><div>Date</div><div>Revision</div><div>Checked</div><div>Approved</div></div> <div><div>01-Mar-22</div><div>Rev.0</div><div>KL</div><div>B</div></div>			

Activity ID	Activity Name	CMWP Rev.0 Start	CMWP Rev.0 Finish	Dur	Forecast / Actual Start	Forecast / Actual Finsih	Total Float	Activity % Complete	March				April				May				June								
									1				2				3				4								
									25	04	11	18	25	01	08	15	22	29	06	13	20	27	03	10	17	4			
03	P28&29-BP11.30	BP - Airlift, Cage Install and Concrete	05-Mar-22	12-Mar-22	7	11-May-22	18-May-22	21	0%																				
	P28&29-BP03.10	BP - Excavation	26-Feb-22	04-Mar-22	6	30-Apr-22	07-May-22	-50	0%																				
	P28&29-BP03.20	BP - RCD Drilling	05-Mar-22	22-Mar-22	15	10-May-22	26-May-22	-50	0%																				
	P28&29-BP03.30	BP - Airlift, Cage Install and Concrete	23-Mar-22	30-Mar-22	7	27-May-22	04-Jun-22	14	0%																				
	04	P28&29-BP01.10	BP - Excavation	16-Mar-22	22-Mar-22	6	20-May-22	26-May-22	-50	0%																			
		P28&29-BP01.20	BP - RCD Drilling	23-Mar-22	09-Apr-22	15	27-May-22	14-Jun-22	-50	0%																			
		P28&29-BP01.30	BP - Airlift, Cage Install and Concrete	11-Apr-22	21-Apr-22	7	15-Jun-22	22-Jun-22	6	0%																			
	05	P28&29-BP15.10	BP - Excavation	02-Apr-22	09-Apr-22	6	08-Jun-22	14-Jun-22	-50	0%																			
		P28&29-BP15.20	BP - RCD Drilling	11-Apr-22	30-Apr-22	15	15-Jun-22	02-Jul-22	-50	0%																			
	06	P28&29-BP13.10	BP - Excavation	25-Apr-22	30-Apr-22	6	25-Jun-22	02-Jul-22	-50	0%																			
VD07																													
01	P24&27-BP25.10	BP - Excavation	18-Jan-22	24-Jan-22	6	26-Mar-22	01-Apr-22	-35	0%																				
	P24&27-BP25.20	BP - RCD Drilling	25-Jan-22	02-Mar-22	29	02-Apr-22	12-May-22	-35	0%																				
	P24&27-BP25.30	BP - Airlift, Cage Install and Concrete	03-Mar-22	11-Mar-22	8	13-May-22	21-May-22	165	0%																				
	04	P24&27-BP19.10	BP - Excavation	11-Apr-22	20-Apr-22	6	21-Jun-22	27-Jun-22	-35	0%																			
VD10																													
14	CBA-BPC52Ka.10	BP - Excavation	05-Oct-22	11-Oct-22	10	22-Mar-22 A	01-Apr-22	329	0%																				
	CBA-BPC52Ka.20	BP - RCD Drilling	12-Oct-22	16-Nov-22	31	02-Apr-22	14-May-22	329	0%																				
	CBA-BPC52Ka.30	BP - Airlift, Cage Install and Concrete	17-Nov-22	23-Nov-22	6	16-May-22	21-May-22	329	0%																				
KD08 (Section 4)																													
Trial Pile (P30-BP15)																													
TD01																													
04	P30-BP15.10	BP (Trial Pile for Schedule 3) - Excavation	28-Mar-22	02-Apr-22	9	23-Feb-22 A	05-Mar-22 A		100%																				
	P30-BP15.20	BP (Trial Pile for Schedule 3) - RCD Drilling	04-Apr-22	25-Apr-22	2	07-Mar-22 A	09-Mar-22 A		100%																				
	P30-BP15.30	BP (Trial Pile for Schedule 3) - Airlift, Cage Install and Concrete	26-Apr-22	04-May-22	10	10-Mar-22 A	22-Mar-22 A		100%																				
Bored Piles																													
VD01																													
04	P26-BP12.10	BP - Excavation	09-Apr-22	19-Apr-22	6	26-Mar-22	01-Apr-22	45	0%																				
	P26-BP12.20	BP - RCD Drilling	20-Apr-22	25-May-22	29	02-Apr-22	12-May-22	45	0%																				
ID: 2B2C-20220325_bw Data Date: 26-Mar-22 Print Date: 28-Mar-22_12:40 Page 13 of 22		<div><div></div>Planned Bar</div> <div><div></div>Critical Bar</div> <div><div></div>Baseline</div> <div><div></div>Milestone</div> <div><div></div>Critical MS</div> <div><div></div>Baseline MS</div>		West Kowloon Cultural District Authority Piling for Integrated Basement and U/G Road in Zone 2B 2C 3 Month Rolling Programme as of 25 Mar 2022 Based on CMWP Rev.0						<div><div>VIBRO</div><div></div><div></div></div>			Date 01-Mar-22		Revision Rev.0		Checked KL		Approved B										



[illegible]

Activity ID	Activity Name	CMWP Rev.0 Start	CMWP Rev.0 Finish	Dur	Forecast / Actual Start	Forecast / Actual Finsih	Total Float	Activity % Complete	March				April				May				June						
									1				2				3				4						
									25	04	11	18	25	01	08	15	22	29	06	13	20	27	03	10	17	4	
SHP-BW-52Y1a-P	Socketed Steel H Piling	13-Apr-22	26-Apr-22	22	23-Mar-22 A	21-Apr-22	94	0%																			
	Socketed Steel H Piling	21-Apr-22	30-Apr-22	9	13-Apr-22	26-Apr-22	94	0%																			
	Socketed Steel H Piling	26-Apr-22	06-May-22	9	21-Apr-22	30-Apr-22	94	0%																			
	Socketed Steel H Piling	30-Apr-22	12-May-22	9	26-Apr-22	06-May-22	94	0%																			
	Socketed Steel H Piling	06-May-22	17-May-22	9	30-Apr-22	12-May-22	94	0%																			
	Socketed Steel H Piling	12-May-22	21-May-22	9	06-May-22	17-May-22	94	0%																			
	Socketed Steel H Piling	17-May-22	26-May-22	9	12-May-22	21-May-22	94	0%																			
	Socketed Steel H Piling	21-May-22	31-May-22	9	17-May-22	26-May-22	94	0%																			
	Socketed Steel H Piling	26-May-22	06-Jun-22	9	21-May-22	31-May-22	94	0%																			
	Socketed Steel H Piling	31-May-22	10-Jun-22	15	19-Mar-22 A	06-Apr-22	141	0%																			
	Socketed Steel H Piling	06-Jun-22	15-Jun-22	9	01-Jun-22	11-Jun-22	94	0%																			
	Socketed Steel H Piling	10-Jun-22	20-Jun-22	9	07-Jun-22	16-Jun-22	94	0%																			
	Socketed Steel H Piling	15-Jun-22	24-Jun-22	9	11-Jun-22	21-Jun-22	94	0%																			
	Socketed Steel H Piling	20-Jun-22	29-Jun-22	9	16-Jun-22	25-Jun-22	94	0%																			
	Socketed Steel H Piling	24-Jun-22	05-Jul-22	9	21-Jun-22	30-Jun-22	94	0%																			
	Socketed Steel H Piling	29-Jun-22	09-Jul-22	13	22-Mar-22 A	06-Apr-22	166	0%																			
	SHP-C53X-P4	Socketed Steel H Piling	23-Sep-22	05-Oct-22	10	25-Mar-22 A	06-Apr-22	239	0%																		
KD09 (Section 5)																											
Trial Piles (P23-BP68)																											
TD03																											
01																											
P23-BP68.10	BP (Trial Pile for Schedule 4) - Excavation	14-Dec-21	20-Dec-21	30	24-Jan-22 A	03-Mar-22 A		100%																			
P23-BP68.20	BP (Trial Pile for Schedule 4) - RCD Drilling	21-Dec-21	26-Jan-22	14	04-Mar-22 A	21-Mar-22 A		100%																			
P23-BP68.30	BP (Trial Pile for Schedule 4) - Airlift, Cage Install and Concrete	27-Jan-22	08-Feb-22	12	22-Mar-22 A	04-Apr-22	42	0%																			
Bored Piles																											
VD01																											
01																											
P23-BP44.30	BP - Airlift, Cage Install and Concrete	07-Mar-22	15-Mar-22	10	18-Feb-22 A	02-Mar-22 A		100%																			
06																											
P23-BP33.10	BP - Excavation	11-Jun-22	17-Jun-22	25	04-Mar-22 A	01-Apr-22	252	0%																			
P23-BP33.20	BP - RCD Drilling	18-Jun-22	06-Jul-22	15	02-Apr-22	23-Apr-22	252	0%																			
P23-BP33.30	BP - Airlift, Cage Install and Concrete	07-Jul-22	14-Jul-22	7	25-Apr-22	03-May-22	252	0%																			
CD01																											
05																											
P23-BP53.10	BP - Excavation	28-Jan-22	07-Feb-22	6	14-Apr-22	23-Apr-22	3	0%																			
P23-BP53.20	BP - RCD Drilling	08-Feb-22	01-Mar-22	19	25-Apr-22	18-May-22	3	0%																			
P23-BP53.30	BP - Airlift, Cage Install and Concrete	02-Mar-22	10-Mar-22	8	19-May-22	27-May-22	225	0%																			
ID: 2B2C-20220325_bw Data Date: 26-Mar-22 Print Date: 28-Mar-22_12:40 Page 16 of 22		 Planned Bar  Critical Bar  Baseline		 Milestone  Critical MS  Baseline MS		West Kowloon Cultural District Authority Piling for Integrated Basement and U/G Road in Zone 2B 2C 3 Month Rolling Programme as of 25 Mar 2022 Based on CMWP Rev.0								Date 01-Mar-22				Revision Rev.0		Checked KL		Approved B					

Activity ID	Activity Name	CMWP Rev.0 Start	CMWP Rev.0 Finish	Dur	Forecast / Actual Start	Forecast / Actual Finsih	Total Float	Activity % Complete	March					April				May				June						
									1					2				3				4						
									25	04	11	18	25	01	08	15	22	29	06	13	20	27	03	10	17	4		
06																												
P23-BP40.10	BP - Excavation	23-Feb-22	01-Mar-22	6	12-May-22	18-May-22	3	0%																				
P23-BP40.20	BP - RCD Drilling	02-Mar-22	18-Mar-22	15	19-May-22	06-Jun-22	3	0%																				
P23-BP40.30	BP - Airlift, Cage Install and Concrete	19-Mar-22	26-Mar-22	7	07-Jun-22	14-Jun-22	218	0%																				
09																												
P23-BP64.10	BP - Excavation	26-Apr-22	03-May-22	6	30-May-22	06-Jun-22	3	0%																				
P23-BP64.20	BP - RCD Drilling	04-May-22	26-May-22	19	07-Jun-22	28-Jun-22	3	0%																				
10																												
P23-BP62.10	BP - Excavation	20-May-22	26-May-22	6	22-Jun-22	28-Jun-22	3	0%																				
13																												
P23-BP54.20	BP - RCD Drilling	26-Jul-22	16-Aug-22	11	26-Feb-22 A	11-Mar-22 A		100%																				
P23-BP54.30	BP - Airlift, Cage Install and Concrete	17-Aug-22	25-Aug-22	20	12-Mar-22 A	04-Apr-22	272	0%																				
14																												
P23-BP63.30	BP - Airlift, Cage Install and Concrete	27-May-22	06-Jun-22	35	23-Feb-22 A	04-Apr-22	129	0%																				
17																												
P23-BP42.10	BP - Excavation	30-Jun-22	07-Jul-22	8	23-Feb-22 A	04-Mar-22 A		100%																				
P23-BP42.20	BP - RCD Drilling	08-Jul-22	25-Jul-22	10	05-Mar-22 A	17-Mar-22 A		100%																				
P23-BP42.30	BP - Airlift, Cage Install and Concrete	26-Jul-22	02-Aug-22	14	18-Mar-22 A	02-Apr-22	273	0%																				
CD02																												
02																												
P23-BP37.10	BP - Excavation	21-Dec-21	29-Dec-21	6	26-Mar-22	01-Apr-22	-8	0%																				
P23-BP37.20	BP - RCD Drilling	30-Dec-21	05-Feb-22	29	02-Apr-22	12-May-22	-8	0%																				
P23-BP37.30	BP - Airlift, Cage Install and Concrete	07-Feb-22	15-Feb-22	8	13-May-22	21-May-22	229	0%																				
03																												
P23-BP48.10	BP - Excavation	27-Jan-22	05-Feb-22	6	05-May-22	12-May-22	-8	0%																				
P23-BP48.20	BP - RCD Drilling	07-Feb-22	11-Mar-22	29	13-May-22	16-Jun-22	-8	0%																				
P23-BP48.30	BP - Airlift, Cage Install and Concrete	12-Mar-22	21-Mar-22	8	17-Jun-22	25-Jun-22	208	0%																				
04																												
P23-BP39.10	BP - Excavation	05-Mar-22	11-Mar-22	13	18-Mar-22 A	01-Apr-22	247	0%																				
P23-BP39.20	BP - RCD Drilling	12-Mar-22	02-Apr-22	19	02-Apr-22	28-Apr-22	247	0%																				
P23-BP39.30	BP - Airlift, Cage Install and Concrete	04-Apr-22	13-Apr-22	8	29-Apr-22	10-May-22	247	0%																				
05																												
P23-BP50.10	BP - Excavation	28-Mar-22	02-Apr-22	6	10-Jun-22	16-Jun-22	-8	0%																				
P23-BP50.20	BP - RCD Drilling	04-Apr-22	29-Apr-22	19	17-Jun-22	09-Jul-22	-8	0%																				
08																												
P23-BP51.20	BP - RCD Drilling	29-Jun-22	21-Jul-22	13	16-Feb-22 A	03-Mar-22 A		100%																				
P23-BP51.30	BP - Airlift, Cage Install and Concrete	22-Jul-22	30-Jul-22	11	04-Mar-22 A	17-Mar-22 A		100%																				
TD09																												
03																												

Activity ID	Activity Name	CMWP Rev.0 Start	CMWP Rev.0 Finish	Dur	Forecast / Actual Start	Forecast / Actual Finsih	Total Float	Activity % Complete	March				April				May				June																																																																																																																																																																																																																																																																																																																																																																																																																																																																																																																																																																																																																																																																																																																																																																																																																																																																																																																																																																																																																																																																																																																																																																																																																																																																																																											
									1				2				3				4																																																																																																																																																																																																																																																																																																																																																																																																																																																																																																																																																																																																																																																																																																																																																																																																																																																																																																																																																																																																																																																																																																																																																																																																																																																																																																											
									25	04	11	18	25	01	08	15	22	29	06	13	20	27	03	10	17	4																																																																																																																																																																																																																																																																																																																																																																																																																																																																																																																																																																																																																																																																																																																																																																																																																																																																																																																																																																																																																																																																																																																																																																																																																																																																																																						
<div></div>	CBA-BPC52U.10	BP - Excavation	06-May-22	13-May-22	6	06-May-22	13-May-22	0	0%	<div></div>																																																																																																																																																																																																																																																																																																																																																																																																																																																																																																																																																																																																																																																																																																																																																																																																																																																																																																																																																																																																																																																																																																																																																																																																																																																																																																																						

Activity ID	Activity Name	CMWP Rev.0 Start	CMWP Rev.0 Finish	Dur	Forecast / Actual Start	Forecast / Actual Finsih	Total Float	Activity % Complete	March				April				May				June						
									1				2				3				4						
									25	04	11	18	25	01	08	15	22	29	06	13	20	27	03	10	17	4	
P18-BP28.20 18 P18-BP27.10 P18-BP27.20 P18-BP27.30 19 P18-BP37.10 P18-BP37.20 TD05 01 P18-BP48.10 P18-BP48.20 P18-BP48.30 02 P18-BP60.10 P18-BP60.20 P18-BP60.30 03 P18-BP63.10 P18-BP63.20 P18-BP63.30 04 P18-BP62.10 P18-BP62.20 TD04 04 P23-BP107.10 P23-BP107.20 P23-BP107.30 05 P23-BP75.10 P23-BP75.20 P23-BP75.30 06 P23-BP73.10 P23-BP73.20 10 P23-BP115.10 P23-BP115.20	BP - RCD Drilling	18-Mar-22	04-Apr-22	15	24-Jun-22	12-Jul-22	-2	0%																			
	BP - Excavation	18-May-22	24-May-22	6	18-May-22	24-May-22	140	0%																			
	BP - RCD Drilling	25-May-22	11-Jun-22	15	25-May-22	11-Jun-22	140	0%																			
	BP - Airlift, Cage Install and Concrete	13-Jun-22	20-Jun-22	7	13-Jun-22	20-Jun-22	182	0%																			
	BP - Excavation	06-Jun-22	11-Jun-22	6	06-Jun-22	11-Jun-22	140	0%																			
	BP - RCD Drilling	13-Jun-22	05-Jul-22	19	13-Jun-22	05-Jul-22	140	0%																			
	BP - Excavation	20-Dec-21	28-Dec-21	6	26-Mar-22	01-Apr-22	27	0%																			
	BP - RCD Drilling	29-Dec-21	15-Jan-22	15	02-Apr-22	23-Apr-22	27	0%																			
	BP - Airlift, Cage Install and Concrete	17-Jan-22	24-Jan-22	7	25-Apr-22	03-May-22	157	0%																			
	BP - Excavation	10-Jan-22	15-Jan-22	6	14-Apr-22	23-Apr-22	27	0%																			
	BP - RCD Drilling	17-Jan-22	10-Feb-22	19	25-Apr-22	18-May-22	27	0%																			
	BP - Airlift, Cage Install and Concrete	11-Feb-22	19-Feb-22	8	19-May-22	27-May-22	145	0%																			
	BP - Excavation	04-Feb-22	10-Feb-22	6	12-May-22	18-May-22	27	0%																			
	BP - RCD Drilling	11-Feb-22	04-Mar-22	19	19-May-22	10-Jun-22	27	0%																			
	BP - Airlift, Cage Install and Concrete	05-Mar-22	14-Mar-22	8	11-Jun-22	20-Jun-22	134	0%																			
	BP - Excavation	26-Feb-22	04-Mar-22	6	04-Jun-22	10-Jun-22	27	0%																			
BP - RCD Drilling	05-Mar-22	26-Mar-22	19	11-Jun-22	04-Jul-22	27	0%																				
BP - Excavation	04-Jan-22	10-Jan-22	6	28-Apr-22	05-May-22	108	0%																				
BP - RCD Drilling	11-Jan-22	04-Feb-22	19	06-May-22	28-May-22	108	0%																				
BP - Airlift, Cage Install and Concrete	05-Feb-22	14-Feb-22	8	30-May-22	08-Jun-22	183	0%																				
BP - Excavation	26-Jan-22	04-Feb-22	6	23-May-22	28-May-22	108	0%																				
BP - RCD Drilling	05-Feb-22	26-Feb-22	19	30-May-22	21-Jun-22	108	0%																				
BP - Airlift, Cage Install and Concrete	28-Feb-22	08-Mar-22	8	22-Jun-22	30-Jun-22	172	0%																				
BP - Excavation	21-Feb-22	26-Feb-22	6	15-Jun-22	21-Jun-22	108	0%																				
BP - RCD Drilling	28-Feb-22	21-Mar-22	19	22-Jun-22	14-Jul-22	108	0%																				
BP - Excavation	04-Jan-22	10-Jan-22	44	10-Mar-22 A	05-May-22	31	0%																				
BP - RCD Drilling	11-Jan-22	04-Feb-22	19	06-May-22	28-May-22	31	0%																				

ID: 2B2C-20220325_bw
Data Date: 26-Mar-22
Print Date: 28-Mar-22_12:40
Page 19 of 22

Planned Bar

Critical Bar

Baseline

Milestone

Critical MS

Baseline MS

West Kowloon Cultural District Authority
Piling for Integrated Basement and U/G Road in Zone 2B 2C
3 Month Rolling Programme as of 25 Mar 2022
Based on CMWP Rev.0

VIBRO

Date

Revision

Checked

Approved

01-Mar-22

Rev.0

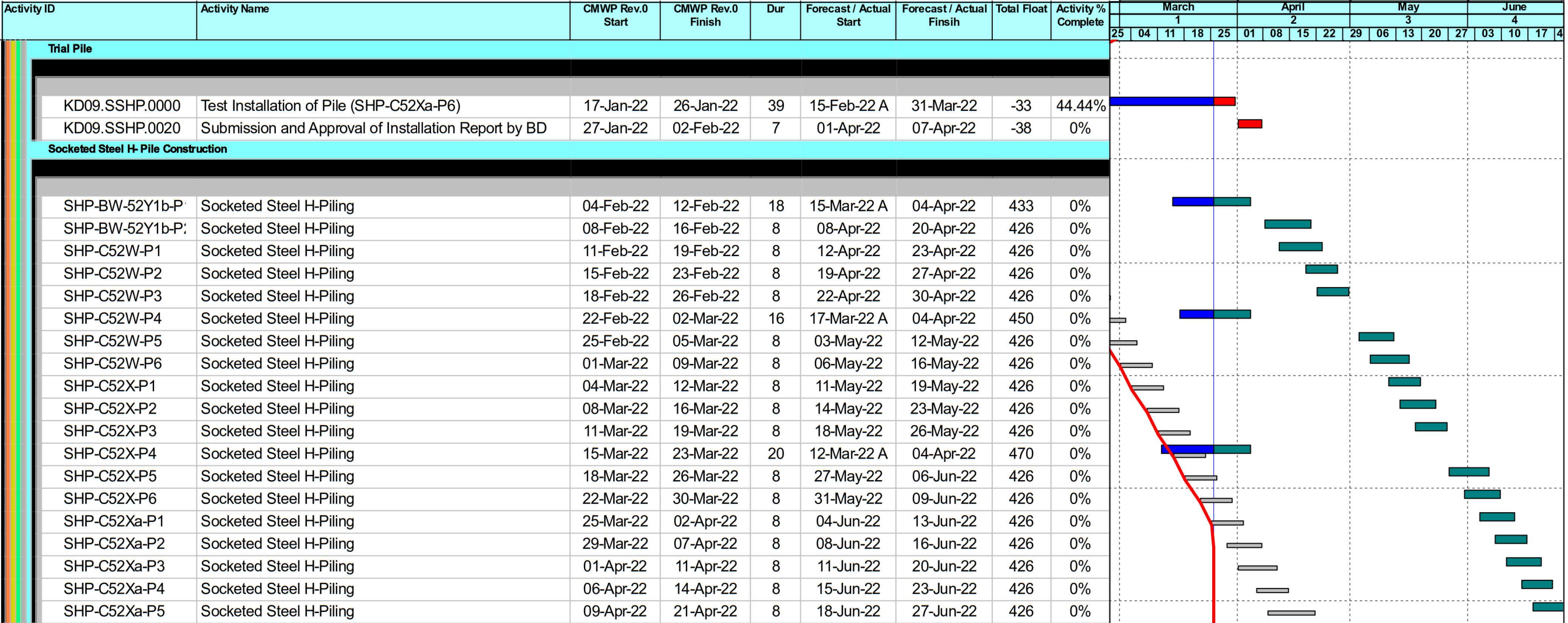
KL

B

Activity ID	Activity Name	CMWP Rev.0 Start	CMWP Rev.0 Finish	Dur	Forecast / Actual Start	Forecast / Actual Finsih	Total Float	Activity % Complete	March							April							May							June						
									1							2							3							4						
									25	04	11	18	25	01	08	15	22	29	06	13	20	27	03	10	17	4										
<div></div> <div></div> <div></div> <div></div> <div></div> <div></div> <div></div> <div></div> <div></div> <div></div> <div></div> <div></div> <div></div> <div></div> <div></div> <div></div> <div></div> <div></div> <div></div> <div></div> <div></div> <div></div> <div></div> <div></div> <div></div> <div></div> <div></div> <div></div> <div></div> <div></div> <div></div> <div></div> <div></div> <div></div> <div></div> <div></div> <div></div> <div></div> <div></div> <div></div> <div></div> <div></div> <div></div> <div></div> <div></div> <div></div> <div></div> <div></div> <div></div> <div></div> <div></div> <div></div> <div></div> <div></div> <div></div> <div></div> <div></div> <div></div> <div></div> <div></div> <div></div> <div></div> <div></div> <div></div> <div></div> <div></div> <div></div> <div></div> <div></div> <div></div> <div></div> <div></div> <div></div> <div></div> <div></div> <div></div> <div></div> <div></div> <div></div> <div></div> <div></div> <div></div> <div></div> <div></div> <div></div> <div></div> <div></div> <div></div> <div></div> <div></div> <div></div> <div></div> <div></div> <div></div> <div></div> <div></div> <div></div> <div></div> <div></div> <div></div> <div></div> <div></div> <div></div> <div></div> <div></div> <div></div> <div></div> <div></div> <div></div> <div></div> <div></div> <div></div> <div></div> <div></div> <div></div> <div></div> <div></div> <div></div> <div></div> <div></div> <div></div> <div></div> <div></div> <div></div> <div></div> <div></div> <div></div> <div></div> <div></div> <div></div> <div></div> <div></div> <div></div> <div></div> <div></div> <div></div> <div></div> <div></div> <div></div> <div></div> <div></div> <div></div> <div></div> <div></div> <div></div> <div></div> <div></div> <div></div> <div></div> <div></div> <div></div> <div></div> <div></div> <div></div> <div></div> <div></div> <div></div> <div></div> <div></div> <div></div> <div></div> <div></div> <div></div> <div></div> <div></div> <div></div> <div></div> <div></div> <div></div> <div></div> <div></div> <div></div> <div></div> <div></div> <div></div> <div></div> <div></div> <div></div> <div></div> <div></div> <div></div> <div></div> <div></div> <div></div> <div></div> <div></div> <div></div> <div></div> <div></div> <div></div> <div></div> <div></div> <div></div> <div></div> <div></div> <div></div> <div></div> <div></div> <div></div> <div></div> <div></div> <div></div> <div></div> <div></div> <div></div> <div></div> <div></div> <div></div> <div></div> <div></div> <div></div> <div></div> <div></div> <div></div> <div></div> <div></div> <div></div> <div></div> <div></div> <div></div> <div></div> <div></div> <div></div> <div></div> <div></div> <div></div> <div></div> <div></div> <div></div> <div></div> <div></div> <div></div> <div></div> <div></div> <div></div> <div></div> <div></div> <div></div> <div></div> <div></div> <div></div> <div></div> <div></div> <div></div> <div></div> <div></div> <div></div> <div></div> <div></div> <div></div> <div></div> <div></div> <div></div> <div></div> <div></div> <div></div> <div></div> <div></div> <div></div> <div></div> <div></div> <div></div> <div></div> <div></div> <div></div> <div></div> <div></div> <div></div> <div></div> <div></div> <div></div> <div></div> <div></div> <div></div> <div></div> <div></div> <div></div> <div></div> <div></div> <div></div> <div></div> <div></div> <div></div> <div></div> <div></div> <div></div> <div></div> <div></div> <div></div> <div></div> <div></div> <div></div> <div></div> <div></div> <div></div> <div></div> <div></div> <div></div> <div></div> <div></div> <div></div> <div></div> <div></div> <div></div> <div></div> <div></div> <div></div> <div></div> <div></div> <div></div> <div></div> <div></div> <div></div> <div></div> <div></div> <div></div> <div></div> <div></div> <div></div> <div></div> <div></div> <div></div> <div></div> <div></div> <div></div> <div></div> <div></div> <div></div> <div></div> <div></div> <div></div> <div></div> <div></div> <div></div> <div></div> <div></div> <div></div> <div></div> <div></div> <div></div> <div></div> <div></div> <div></div> <div></div> <div></div> <div></div> <div></div> <div></div> <div></div> <div></div> <div></div> <div></div> <div></div> <div></div> <div></div> <div></div> <div></div> <div></div> <div></div> <div></div> <div></div> <div></div> <div></div> <div></div> <div></div> <div></div> <div></div> <div></div> <div></div> <div></div> <div></div> <div></div> <div></div> <div></div> <div></div> <div></div> <div></div> <div></div> <div></div> <div></div> <div></div> <div></div> <div></div> <div></div> <div></div> <div></div> <div></div> <div></div> <div></div> <div></div> <div></div> <div></div> <div></div> <div></div> <div></div> <div></div> <div></div> <div></div> <div></div> <div></div> <div></div> <div></div> <div></div> <div></div> <div></div> <div></div> <div></div> <div></div> <div></div> <div></div> <div></div> <div></div> <div></div> <div></div> <div></div> <div></div> <div></div> <div></div> <div></div> <div></div> <div></div> <div></div> <div></div> <div></div> <div></div> <div></div> <div></div> <div></div> <div></div> <div></div> <div></div> <div></div> <div></div> <div></div> <div></div> <div></div> <div></div> <div></div> <div></div> <div></div> <div></div> <div></div> <div></div> <div></div> <div></div> <div></div> <div></div> <div></div> <div></div> <div></div> <div></div> <div></div> <div></div> <div></div> <div></div> <div></div> <div></div> <div></div> <div></div> <div></div> <div></div> <div></div> <div></div> <div></div> <div></div> <div></div> <div></div> <div></div> <div></div> <div></div> <div></div> <div></div> <div></div> <div></div> <div></div> <div></div> <div></div> <div></div> <div></div> <div></div> <div></div> <div></div> <div></div> <div></div> <div></div> <div></div> <div></div> <div></div> <div></div> <div></div> <div></div> <div></div> <div></div> <div></div> <div></div> <div></div> <div></div> <div></div> <div></div> <div></div> <div></div> <div></div> <div></div> <div></div> <div></div> <div></div> <div></div> <div></div> <div></div> <div></div> <div></div> <div></div> <div></div> <div></div> <div></div> <div></div> <div></div> <div></div> <div></div> <div></div> <div></div> <div></div> <div></div> <div></div> <div></div> <div></div> <div></div> <div></div> <div></div> <div></div> <div></div> <div></div> <div></div> <div></div> <div></div> <div></div> <div></div> <div></div> <div></div> <div></div> <div></div> <div></div> <div></div> <div></div> <div></div> <div></div> <div></div> <div></div> <div></div> <div></div> <div></div> <div></div> <div></div> <div></div> <div></div> <div></div> <div></div> <div></div> <div></div> <div></div> <div></div> <div></div> <div></div> <div></div> <div></div> <div></div> <div></div> <div></div> <div></div> <div></div> <div></div> <div></div> <div></div> <div></div> <div></div> <div></div> <div></div> <div></div> <div></div> <div></div> <div></div> <div></div> <div></div> <div></div> <div></div> <div></div> <div></div> <div></div> <div></div> <div></div> <div></div> <div></div> <div></div> <div></div> <div></div> <div></div> <div></div> <div></div> <div></div> <div></div> <div></div> <div></div> <div></div> <div></div> <div></div> <div></div> <div></div> <div></div> <div></div> <div></div> <div></div> <div></div> <div></div> <div></div> <div></div> <div></div> <div></div> <div></div> <div></div> <div></div> <div></div> <div></div> <div></div> <div></div> <div></div> <div></div> <div></div> <div></div> <div></div> <div></div> <div></div> <div></div> <div></div> <div></div> <div></div> <div></div> <div></div> <div></div> <div></div> <div></div> <div></div> <div></div> <div></div> <div></div> <div></div> <div></div> <div></div> <div></div> <div></div> <div></div> <div></div> <div></div> <div></div> <div></div> <div></div> <div></div> <div></div> <div></div> <div></div> <div></div> <div></div> <div></div> <div></div> <div></div> <div></div> <div></div> <div></div> <div></div> <div></div> <div></div> <div></div> <div></div> <div></div> <div></div> <div></div> <div></div> <div></div> <div></div> <div></div> <div></div> <div></div> <div></div> <div></div> <div></div> <div></div> <div></div> <div></div> <div></div> <div></div> <div></div> <div></div> <div></div> <div></div> <div></div> <div></div> <div></div> <div></div> <div></div> <div></div> <div></div> <div></div> <div></div> <div></div> <div></div> <div></div> <div></div> <div></div> <div></div> <div></div> <div></div> <div></div> <div></div> <div></div> <div></div> <div></div> <div></div> <div></div> <div></div> <div></div> <div></div> <div></div> <div></div> <div></div> <div></div> <div></div> <div></div> <div></div> <div></div> <div></div> <div></div> <div></div> <div></div> <div></div> <div></div> <div></div> <div></div> <div></div> <div></div> <div></div> <div></div> <div></div> <div></div> <div></div> <div></div> <div></div> <div></div> <div></div> <div></div> <div></div> <div></div> <div></div> <div></div> <div></div> <div></div> <div></div> <div></div> <div></div> <div></div> <div></div> <div></div> <div></div> <div></div> <div></div> <div></div> <div></div> <div></div> <div></div> <div></div> <div></div> <div></div> <div></div> <div></div> <div></div> <div></div> <div></div> <div></div> <div></div> <div></div> <div></div> <div></div> <div></div> <div></div> <div></div> <div></div> <div></div> <div></div> <div></div> <div></div> <div></div> <div></div> <div></div> <div></div> <div></div> <div></div> <div></div> <div></div> <div></div> <div></div> <div></div> <div></div> <div></div> <div></div> <div></div> <div></div> <div></div> <div></div> <div></div> <div></div> <div></div> <div></div> <div></div> <div></div> <div></div> <div></div> <div></div> <div></div> <div></div> <div></div> <div></div> <div></div> <div></div> <div></div> <div></div> <div></div> <div></div> <div></div> <div></div> <div></div> <div></div> <div></div> <div></div> <div></div> <div></div> <div></div> <div></div> <div></div> <div></div> <div></div> <div></div> <div></div> <div></div> <div></div> <div></div> <div></div> <div></div> <div></div> <div></div> <div></div> <div></div> <div></div> <div></div> <div></div> <div></div> <div></div> <div></div> <div></div> <div></div> <div></div> <div></div> <div></div> <div></div> <div></div> <div></div> <div></div> <div></div> <div></div> <div></div> <div></div> <div></div> <div></div> <div></div> <div></div> <div></div> <div></div> <div></div> <div></div> <div></div> <div></div> <div></div> <div></div> <div></div> <div></div> <div></div> <div></div> <div></div> <div></div> <div></div> <div></div> <div></div> <div></div> <div></div> <div></div> <div></div> <div></div> <div></div> <div></div> <div></div> <div></div> <div></div> <div></div> <div></div> <div></div> <div></div> <div></div> <div></div> <div></div> <div></div> <div></div> <div></div> <div></div> <div></div> <div></div> <div></div> <div></div> <div></div> <div></div> <div></div> <div></div> <div></div> <div></div> <div></div> <div></div> <div></div> <div></div> <div></div> <div></div> <div></div> <div></div> <div></div> <div></div> <div></div> <div></div> <div></div> <div></div> <div></div> <div></div> <div></div> <div></div> <div></div> <div></div> <div></div> <div></div> <div></div> <div></div> <div></div> <div></div> <div></div> <div></div> <div></div> <div></div> <div></div> <div></div> <div></div> <div></div> <div></div> <div></div> <div></div> <div></div> <div></div> <div></div> <div></div> <div></div> <div></div> <div></div> <div></div> <div></div> <div></div> <div></div> <div></div> <div></div> <div></div> <div></div> <div></div> <div></div> <div></div> <div></div> <div></div> <div></div> <div></div> <div></div> <div></div> <div></div> <div></div> <div></div> <div></div> <div></div> <div></div> <div></div> <div></div> <div></div> <div></div> <div></div> <div></div> <div></div> <div></div> <div></div> <div></div> <div></div> <div></div> <div></div> <div></div> <div></div> <div></div> <div></div> <div></div> <div></div> <div></div> <div></div> <div></div> <div></div> <div></div> <div></div> <div></div> <div></div> <div></div> <div></div> <div></div> <div></div> <div></div> <div></div> <div></div> <div></div> <div></div> <div></div> <div></div> <div></div> <div></div> <div></div> <div></div> <div></div> <div></div> <div></div> <div></div> <div></div> <div></div> <div></div> <div></div> <div></div> <div></div> <div></div> <div></div> <div></div> <div></div> <div></div> <div></div> <div></div> <div></div> <div></div> <div></</div>																																				

Activity ID	Activity Name	CMWP Rev.0 Start	CMWP Rev.0 Finish	Dur	Forecast / Actual Start	Forecast / Actual Finsih	Total Float	Activity % Complete	March				April				May				June				
									1				2				3				4				
									25	04	11	18	25	01	08	15	22	29	06	13	20	27	03	10	17
<div></div> <div></div> <div></div> <div></div> <div></div> <div></div> <div></div> <div></div> <div></div> <div></div> <div></div> <div></div> <div></div> <div></div> <div></div> <div></div> <div></div> <div></div> <div></div> <div></div>	P23-BP71.30	BP - Airlift, Cage Install and Concrete	19-Apr-22	27-Apr-22	8	13-May-22	21-May-22	188	0%																
	04																								
	P23-BP83.10	BP - Excavation	08-Apr-22	14-Apr-22	6	05-May-22	12-May-22	67	0%																
	P23-BP83.20	BP - RCD Drilling	19-Apr-22	24-May-22	29	13-May-22	16-Jun-22	67	0%																
	P23-BP83.30	BP - Airlift, Cage Install and Concrete	25-May-22	02-Jun-22	8	17-Jun-22	25-Jun-22	167	0%																
	05																								
	P23-BP93.10	BP - Excavation	18-May-22	24-May-22	6	10-Jun-22	16-Jun-22	67	0%																
	P23-BP93.20	BP - RCD Drilling	25-May-22	28-Jun-22	29	17-Jun-22	21-Jul-22	67	0%																
	10																								
	P23-BP94.10	BP - Excavation	26-Jan-22	04-Feb-22	61	18-Jan-22 A	01-Apr-22	16	0%																
	P23-BP94.20	BP - RCD Drilling	05-Feb-22	10-Mar-22	29	02-Apr-22	12-May-22	16	0%																
	P23-BP94.30	BP - Airlift, Cage Install and Concrete	11-Mar-22	19-Mar-22	8	13-May-22	21-May-22	165	0%																
	11																								
	P23-BP113.10	BP - Excavation	04-Mar-22	10-Mar-22	6	05-May-22	12-May-22	16	0%																
	P23-BP113.20	BP - RCD Drilling	11-Mar-22	01-Apr-22	19	13-May-22	04-Jun-22	16	0%																
	P23-BP113.30	BP - Airlift, Cage Install and Concrete	02-Apr-22	12-Apr-22	8	06-Jun-22	14-Jun-22	154	0%																
	12																								
	P23-BP111.10	BP - Excavation	26-Mar-22	01-Apr-22	6	28-May-22	04-Jun-22	16	0%																
	P23-BP111.20	BP - RCD Drilling	02-Apr-22	28-Apr-22	19	06-Jun-22	27-Jun-22	16	0%																
	13																								
P23-BP92.10	BP - Excavation	22-Apr-22	28-Apr-22	6	21-Jun-22	27-Jun-22	16	0%																	
20																									
P23-BP70.10	BP - Excavation	30-Nov-22	06-Dec-22	12	19-Mar-22 A	01-Apr-22	237	0%																	
P23-BP70.20	BP - RCD Drilling	07-Dec-22	12-Jan-23	29	02-Apr-22	12-May-22	237	0%																	
P23-BP70.30	BP - Airlift, Cage Install and Concrete	13-Jan-23	21-Jan-23	8	13-May-22	21-May-22	237	0%																	
Optional Item no. 3																									
TD07																									
15																									
P18-BP18.10	BP (Optional Item no.3) - Excavation	28-Apr-22	05-May-22	6	28-Apr-22	05-May-22	32	0%																	
P18-BP18.20	BP (Optional Item no.3) - RCD Drilling	06-May-22	24-May-22	15	06-May-22	24-May-22	32	0%																	
P18-BP18.30	BP (Optional Item no.3) - Airlift, Cage Install and Concrete	25-May-22	01-Jun-22	7	25-May-22	01-Jun-22	70	0%																	
TD06																									
17																									
P18-BP30.10	BP (Optional Item no.3) - Excavation	28-Apr-22	05-May-22	6	28-Apr-22	05-May-22	140	0%																	
P18-BP30.20	BP (Optional Item no.3) - RCD Drilling	06-May-22	24-May-22	15	06-May-22	24-May-22	140	0%																	
P18-BP30.30	BP (Optional Item no.3) - Airlift, Cage Install and Concrete	25-May-22	01-Jun-22	7	25-May-22	01-Jun-22	190	0%																	
Socketed Steel H- Piles																									

ID: 2B2C-20220325_bw Data Date: 26-Mar-22 Print Date: 28-Mar-22_12:40 Page 21 of 22	<div><div></div>Planned Bar</div> <div><div></div>Critical Bar</div> <div><div></div>Baseline</div> <div><div></div>Milestone</div> <div><div></div>Critical MS</div> <div><div></div>Baseline MS</div>	<div>West Kowloon Cultural District Authority</div> <div>Piling for Integrated Basement and U/G Road in Zone 2B 2C</div> <div>3 Month Rolling Programme as of 25 Mar 2022</div> <div>Based on CMWP Rev.0</div>	<div><div>VIBRO</div><div></div><div></div></div>	<table><tr><td>Date</td><td>Revision</td><td>Checked</td><td>Approved</td></tr><tr><td>01-Mar-22</td><td>Rev.0</td><td>KL</td><td>B</td></tr></table>	Date	Revision	Checked	Approved	01-Mar-22	Rev.0	KL	B
Date	Revision	Checked	Approved									
01-Mar-22	Rev.0	KL	B									



C. Action and Limit Levels for Construction Phase

Air Quality

The Action and Limit Levels for 1-hour and 24-hour TSP for the monitoring stations are presented in following tables:

Table C-1: Action and Limit Levels for 1-hour TSP

Monitoring Station	Action Level (µg/m ³)	Limit Level (µg/m ³)
AM3A	280.4	500
AM4A	278.5	500
AM5A	275.4	500

Table C-2: Action and Limit Levels for 24-hour TSP

Monitoring Station	Action Level (µg/m ³)	Limit Level (µg/m ³)
AM3A	152.4	260
AM4A	152.6	260
AM5A	141.1	260

Noise

The Action and Limit Levels for Noise for the monitoring stations are presented in following table:

Table C-3: Action and Limit Levels for Construction Noise

Time Period & Monitoring Locations	Action Level	Limit Level
NM2A, NM3A, NM4A and NM5A		
0700-1900 hours on normal weekdays	When one valid documented complaint is received from any one of the sensitive receiver	75

Note:

*Reduce to 70dB(A) for school and 65 dB(A) during school examination period.

D. Event and Action Plan for Air Quality, Noise, Landscape and Visual Impact

Air Quality

In case the Action and Limit Levels are not complied during construction stage, the following Event and Action Plan should be followed:

Table D-1: Typical Event and Action Plan for Air Quality

Event	Action			
	ET	IEC	WKCD	Contractor
Action Level				
1. Exceedance for one sample	1. Identify source, investigate the causes of exceedance and propose remedial measures; 2. Inform IEC and WKCD; 3. Repeat measurement to confirm finding; 4. Increase monitoring frequency to daily.	1. Check monitoring data submitted by ET; 2. Check Contractor's working method.	1. Notify Contractor	1. Rectify any unacceptable practice; 2. Amend working methods if appropriate.
2. Exceedance for two or more consecutive samples	1. Identify source; 2. Inform IEC and WKCD; 3. Advise the WKCD on the effectiveness of the proposed remedial measures; 4. Repeat measurements to confirm findings; 5. Increase monitoring frequency to daily; 6. Discuss with IEC and Contractor on remedial actions required; 7. If exceedance continues, arrange meeting with IEC and WKCD; 8. If exceedance stops, cease additional monitoring.	1. Check monitoring data submitted by ET; 2. Check Contractor's working method; 3. Discuss with ET and Contractor on possible remedial measures; 4. Advise the ET on the effectiveness of the proposed remedial measures; 5. Monitor the implementation of remedial measures.	1. Confirm receipt of notification of failure in writing; 2. Notify Contractor; 3. Ensure remedial measures properly implemented.	1. Submit proposals for remedial to WKCD within three working days of notification; 2. Implement the agreed proposals; 3. Amend proposal if appropriate.

Event	Action			
	ET	IEC	WKCD	Contractor
Limit Level				
1. Exceedance for one sample	1. Identify source, investigate the causes of exceedance and propose remedial measures; 2. Inform WKCD, Contractor and EPD; 3. Repeat measurement to confirm finding; 4. Increase monitoring frequency to daily; 5. Assess effectiveness of Contractor's remedial actions and keep IEC, EPD and WKCD informed of the results.	1. Check monitoring data submitted by ET; 2. Check Contractor's working method; 3. Discuss with ET and Contractor on possible remedial measures; 4. Advise the WKCD on the effectiveness of the proposed remedial measures; 5. Monitor the implementation of remedial measures.	1. Confirm receipt of notification of failure in writing; 2. Notify Contractor; 3. Ensure remedial measures properly implemented.	1. Take immediate action to avoid further exceedance; 2. Submit proposals for remedial actions to IEC within three working days of notification; 3. Implement the agreed proposals; 4. Amend proposal if appropriate.
2. Exceedance for two or more consecutive samples	1. Notify IEC, WKCD, Contractor and EPD; 2. Identify source; 3. Repeat measurement to confirm findings; 4. Increase monitoring frequency to daily; 5. Carry out analysis of Contractor's working procedures to determine possible mitigation to be implemented; 6. Arrange meeting with IEC and WKCD to discuss the remedial actions to be taken; 7. Assess effectiveness of Contractor's remedial actions and keep IEC, EPD and WKCD informed of the results; 8. If exceedance stops, cease additional monitoring.	1. Check monitoring data submitted by ET; 2. Check Contractor's working method; 3. Discuss amongst WKCD, ET, and Contractor on the potential remedial actions; 4. Review Contractor's remedial actions whenever necessary to assure their effectiveness and advise the WKCD accordingly; 5. Monitor the implementation of remedial measures.	1. Confirm receipt of notification of failure in writing; 2. Notify Contractor; 3. In consolidation with the IEC, agree with the Contractor on the remedial measures to be implemented; 4. Ensure remedial measures properly implemented; 5. If exceedance continues, consider what portion of the work is responsible and instruct the Contractor to stop that portion of work until the exceedance is abated.	1. Take immediate action to avoid further exceedance; 2. Submit proposals for remedial actions to IEC within three working days of notification; 3. Implement the agreed proposals; 4. Resubmit proposals if problem still not under control; 5. Stop the relevant portion of works as determined by the WKCD until the exceedance is abated.

Construction Noise

In case the Action and Limit Levels are not complied during construction stage, the following Event and Action Plan should be followed:

Table D-2: Event and Action Plan for Construction Noise

Event	Action			
	ET	IEC	WKCD	Contractor
Action Level	1. Notify WKCD, IEC and Contractor; 2. Carry out investigation; 3. Report the results of investigation to the IEC, WKCD and Contractor; 4. Discuss with the IEC and Contractor on remedial measures required; 5. Increase monitoring frequency to check mitigation effectiveness.	1. Review the investigation results submitted by the ET; 2. Review the proposed remedial measures by the Contractor and advise the WKCD accordingly; 3. Advise the WKCD on the effectiveness of the proposed remedial measures.	1. Confirm receipt of notification of failure in writing; 2. Notify Contractor; 3. In consolidation with the IEC, agree with the Contractor on the remedial measures to be implemented; 4. Supervise the implementation of remedial measures.	1. Submit noise mitigation proposals to IEC and WKCD; 2. Implement noise mitigation proposals.
Limit Level	1. Inform IEC, WKCD, Contractor and EPD; 2. Repeat measurements to confirm findings; 3. Increase monitoring frequency; 4. Identify source and investigate the cause of exceedance; 5. Carry out analysis of Contractor's working procedures; 6. Discuss with the IEC, Contractor and WKCD on remedial measures required; 7. Assess effectiveness of Contractor's remedial actions and keep IEC, EPD and WKCD informed of the results; 8. If exceedance stops, cease additional monitoring.	1. Discuss amongst WKCD, ET, and Contractor on the potential remedial actions; 2. Review Contractor's remedial actions whenever necessary to assure their effectiveness and advise the WKCD accordingly.	1. Confirm receipt of notification of failure in writing; 2. Notify Contractor; 3. In consolidation with the IEC, agree with the Contractor on the remedial measures to be implemented; 4. Supervise the implementation of remedial measures; 5. If exceedance continues, consider stopping the Contractor to continue working on that portion of work which causes the exceedance until the exceedance is abated.	1. Take immediate action to avoid further exceedance; 2. Submit proposals for remedial actions to IEC and WKCD within 3 working days of notification; 3. Implement the agreed proposals; 4. Submit further proposal if problem still not under control; 5. Stop the relevant portion of works as instructed by the WKCD until the exceedance is abated.

Landscape and Visual Impact

In case of non-compliance of landscape and visual impacts, procedures in accordance with the Event and Action Plan should be followed:

Table D-3: Event and Action Plan for Landscape and Visual Impact

Event	Action			
	Action	Event	Action	Event
Design Check	1. Design check to make sure the design complies with all the proposed mitigation measures in the EIA report; 2. Prepare and submit report.	1. Check report submitted by ET; 2. Recommend remedial design if necessary.	1. Undertake remedial design if necessary.	-
Non-conformity on one occasion	1. Identify source of non-conformity; 2. Report to IEC and WKCD;A; 3. Discuss remedial actions with IEC, WKCD;A and Contractor; 4. Monitor remedial actions until rectification has been completed.	1. Check and verify source of non-conformity; 2. Discuss remedial actions with ET and Contractor; 3. Advise WKCD;A on effectiveness of proposed remedial actions; 4. Check implementation of remedial actions.	1. Notify Contractor; 2. Ensure remedial actions are properly implemented.	1. Amend working method as necessary; 2. Rectify damage and undertake necessary replacement and remedial actions.
Repeated non-conformity	1. Identify source of non-conformity; 2. Report to IEC and WKCD;A; 3. Increase monitoring frequency; 4. Discuss remedial actions with IEC, WKCD;A and Contractor; 5. Monitor remedial actions until rectification has been completed; 6. If non-conformity rectified, reduce monitoring frequency back to normal.	1. Check and verify source of non-conformity; 2. Check Contractor's working method; 3. Discuss remedial actions with ET and Contractor; 4. Advise WKCD;A on effectiveness of proposed remedial actions; 5. Supervise implementation of remedial actions.	1. Notify Contractor; 2. Ensure remedial actions are properly implemented.	1. Amend working method as necessary; 2. Rectify damage and undertake necessary replacement and remedial actions.

E. Monitoring Schedule

Notes:

AM3A - Northeast corner of West Kowloon Station's station box (G/F)
 AM4A - Southeast corner of West Kowloon Station's station box (G/F)
 AM5A - North of West Kowloon Station's station box (G/F)
 NM2A - The Arch – Sun Tower (G/F)
 NM3A - Xiqu Centre (G/F)
 NM4A - Next to Tsim Sha Tsui Fire Station (G/F)
 NM5A - Pedestrian road (G/F) outside West Kowloon Station

March 2022 (Hong Kong)

Sun	Mon	Tue	Wed	Thu	Fri	Sat
27	28	1	2	3	4 AM3A,AM4A,AM5A - 24-hr TSP, 1-hr TSP X 3 NM2A,NM3A,NM4A,NM5A - Noise Impact Monitoring	5
6	7	8 Landscape & Visual Inspection Zone 2B & 2C	9	10 Landscape & Visual Inspection Zone 2A AM3A,AM4A,AM5A - 24-hr TSP, 1-hr TSP X 3 NM2A,NM3A,NM4A,NM5A - Noise Impact Monitoring	11	12
13	14	15	16 AM3A,AM4A,AM5A - 24-hr TSP, 1-hr TSP X 3 NM2A,NM3A,NM4A,NM5A - Noise Impact Monitoring	17	18	19
20	21	22 AM3A,AM4A,AM5A - 24-hr TSP, 1-hr TSP X 3 NM2A,NM3A,NM4A,NM5A - Noise Impact Monitoring Landscape & Visual Inspection Zone 2B & 2C	23	24 Landscape & Visual Inspection Zone 2A	25	26
27	28 AM3A,AM4A,AM5A - 24-hr TSP, 1-hr TSP X 3 NM2A,NM3A,NM4A,NM5A - Noise Impact Monitoring	29	30	31	1	2

Notes:

AM3A - Northeast corner of West Kowloon Station's station box (G/F)
 AM4A - Southeast corner of West Kowloon Station's station box (G/F)
 AM5A - North of West Kowloon Station's station box (G/F)
 NM2A - The Arch – Sun Tower (G/F)
 NM3A - Xiqu Centre (G/F)
 NM4A - Next to Tsim Sha Tsui Fire Station (G/F)
 NM5A - Pedestrian road (G/F) outside West Kowloon Station

April 2022 (Hong Kong)

Sun	Mon	Tue	Wed	Thu	Fri	Sat
27	28	29	30	31	1	2 AM3A,AM4A,AM5A - 24-hr TSP, 1-hr TSP X 3 NM2A,NM3A,NM4A,NM5A - Noise Impact Monitoring
3	4	5 ● Tomb Sweeping Day	6	7 Landscape & Visual Inspection Zone 2B & 2C Landscape & Visual Inspection Zone 2A	8 AM3A,AM4A,AM5A - 24-hr TSP, 1-hr TSP X 3 NM2A,NM3A,NM4A,NM5A - Noise Impact Monitoring	9
10	11	12	13	14 AM3A,AM4A,AM5A - 24-hr TSP, 1-hr TSP X 3 NM2A,NM3A,NM4A,NM5A - Noise Impact Monitoring	15 ● Good Friday	16 ● Holy Saturday
17 Easter Sunday	18 ● Easter Monday	19 Landscape & Visual Inspection Zone 2B & 2C	20 AM3A,AM4A,AM5A - 24-hr TSP, 1-hr TSP X 3 NM2A,NM3A,NM4A,NM5A - Noise Impact Monitoring	21 Landscape & Visual Inspection Zone 2A	22	23
24	25	26 AM3A,AM4A,AM5A - 24-hr TSP, 1-hr TSP X 3 NM2A,NM3A,NM4A,NM5A - Noise Impact Monitoring	27	28	29 AM3A,AM4A,AM5A - 24-hr TSP, 1-hr TSP X 3 NM2A,NM3A,NM4A,NM5A - Noise Impact Monitoring	30

● Federal Holidays ● Local Holidays ● Multiple Events

F. Calibration Certifications



Certificate of Calibration

Calibration Certification Information

Cal. Date: October 20, 2021	Rootsmeter S/N: 438320	Ta: 295 °K
Operator: Jim Tisch		Pa: 753.9 mm Hg
Calibration Model #: TE-5025A	Calibrator S/N: 3543	

Run	Vol. Init (m3)	Vol. Final (m3)	ΔVol. (m3)	ΔTime (min)	ΔP (mm Hg)	ΔH (in H2O)
1	1	2	1	1.4300	3.2	2.00
2	3	4	1	1.0060	6.4	4.00
3	5	6	1	0.8990	7.9	5.00
4	7	8	1	0.8550	8.8	5.50
5	9	10	1	0.7050	12.8	8.00

Data Tabulation

Vstd (m3)	Qstd (x-axis)	$\sqrt{\Delta H \left(\frac{Pa}{Pstd} \right) \left(\frac{Tstd}{Ta} \right)}$ (y-axis)	Va	Qa (x-axis)	$\sqrt{\Delta H \left(\frac{Ta}{Pa} \right)}$ (y-axis)
0.9978	0.6977	1.4156	0.9958	0.6963	0.8847
0.9935	0.9876	2.0020	0.9915	0.9856	1.2511
0.9915	1.1029	2.2383	0.9895	1.1007	1.3988
0.9903	1.1583	2.3476	0.9883	1.1559	1.4670
0.9850	1.3972	2.8313	0.9830	1.3944	1.7693
QSTD	m=	2.02434	QA	m=	1.26761
	b=	0.00347		b=	0.00217
	r=	1.00000		r=	1.00000

Calculations

Vstd= $\Delta Vol \left(\frac{Pa - \Delta P}{Pstd} \right) \left(\frac{Tstd}{Ta} \right)$	Va= $\Delta Vol \left(\frac{Pa - \Delta P}{Pa} \right)$
Qstd= $Vstd / \Delta Time$	Qa= $Va / \Delta Time$
For subsequent flow rate calculations:	
Qstd= $1/m \left(\left(\sqrt{\Delta H \left(\frac{Pa}{Pstd} \right) \left(\frac{Tstd}{Ta} \right)} \right) - b \right)$	Qa= $1/m \left(\left(\sqrt{\Delta H \left(\frac{Ta}{Pa} \right)} \right) - b \right)$

Standard Conditions

Tstd:	298.15 °K
Pstd:	760 mm Hg
Key	
ΔH: calibrator manometer reading (in H2O)	
ΔP: rootsmeter manometer reading (mm Hg)	
Ta: actual absolute temperature (°K)	
Pa: actual barometric pressure (mm Hg)	
b: intercept	
m: slope	

RECALIBRATION

US EPA recommends annual recalibration per 1998 40 Code of Federal Regulations Part 50 to 51, Appendix B to Part 50, Reference Method for the Determination of Suspended Particulate Matter in the Atmosphere, 9.2.17, page 30



TE-5170 Calibration Worksheet

Site Information

Location: AM3A Zones 2A at West Date: 23-Dec-21
Site ID: Kowloon Cultural
Sampler: TE-5170 Serial No: 4340 Tech: CS Tang

Site Conditions

Barometric Pressure (in Hg): 30.02 Corrected Pressure (mm Hg): 763
Temperature (deg F): 68 Temperature (deg K): 293
Average Press. (in Hg): 30.02 Corrected Average (mm Hg): 763
Average Temp. (deg F): 68 Average Temp. (deg K): 293

Calibration Orifice

Make: Tisch Qstd Slope: 2.02434
Model: TE-5025A Qstd Intercept: 0.00347
Serial#: 3543 Date Certified: 20-Oct-21

Calibration Information

Plate or Test #	H2O (in)	Qstd (m3/min)	I (chart)	IC (corrected)	Linear Regression
1	12.80	1.784	53.0	53.54	Slope: 31.2016
2	10.60	1.623	48.0	48.49	Intercept: -1.7843
3	7.50	1.365	41.0	41.42	Corr. Coeff: 0.9977
4	4.80	1.092	33.0	33.34	
5	2.80	0.833	23.0	23.23	# of Observations: 5

Calculations

$$Qstd = 1/m[\text{Sqrt}(H2O(Pa/Pstd)(Tstd/Ta))-b]$$
$$IC = I[\text{Sqrt}(Pa/Pstd)(Tstd/Ta)]$$

Qstd = standard flow rate

IC = corrected chart response

I = actual chart response

m = calibrator Qstd slope

b = calibrator Qstd intercept

Ta = actual temperature during calibration (deg K)

Pa = actual pressure during calibration (mm Hg)

Tstd = 298 deg K

Pstd = 760 mm Hg

For subsequent calculation of sampler flow:

$$1/m((I) [\text{Sqrt}(298/Tav)(Pav/760)] - b)$$

m = sampler slope

b = sampler intercept

I = chart response

Tav = daily average temperature

Pav = daily average pressure

Average I (chart): 40

Average Flow Calculation m3/min

1.339245876

Average Flow Calculation in CFM

47.28877189

Sample Time (Hrs): 1.0

Total Flow in m3/min

80.35475258

Total Flow in CFM

2837.326314

NOTE: Ensure calibration orifice has been certified within 12 months of use



TE-5170 Calibration Worksheet

Site Information

Location: AM3A Zones 2A at West Date: 19-Feb-22
Site ID: Kowloon Cultural
Sampler: TE-5170 Serial No: 4340 Tech: CS Tang

Site Conditions

Barometric Pressure (in Hg): 30.03 Corrected Pressure (mm Hg): 763
Temperature (deg F): 59 Temperature (deg K): 288
Average Press. (in Hg): 30.03 Corrected Average (mm Hg): 763
Average Temp. (deg F): 59 Average Temp. (deg K): 288

Calibration Orifice

Make: Tisch Qstd Slope: 2.02434
Model: TE-5025A Qstd Intercept: 0.00347
Serial#: 3543 Date Certified: 20-Oct-21

Calibration Information

Plate or Test #	H2O (in)	Qstd (m3/min)	I (chart)	IC (corrected)	Linear Regression
1	12.60	1.785	53.0	54.01	Slope: 31.3098
2	10.90	1.660	48.0	48.91	Intercept: -2.0741
3	7.50	1.377	41.0	41.78	Corr. Coeff: 0.9975
4	4.90	1.113	33.0	33.63	
5	2.80	0.841	23.0	23.44	# of Observations: 5

Calculations

$$Qstd = 1/m[\text{Sqrt}(H2O(Pa/Pstd)(Tstd/Ta))-b]$$

$$IC = I[\text{Sqrt}(Pa/Pstd)(Tstd/Ta)]$$

Qstd = standard flow rate

IC = corrected chart response

I = actual chart response

m = calibrator Qstd slope

b = calibrator Qstd intercept

Ta = actual temperature during calibration (deg K)

Pa = actual pressure during calibration (mm Hg)

Tstd = 298 deg K

Pstd = 760 mm Hg

For subsequent calculation of sampler flow:

$$1/m((I)[\text{Sqrt}(298/Tav)(Pav/760)]-b)$$

m = sampler slope

b = sampler intercept

I = chart response

Tav = daily average temperature

Pav = daily average pressure

Average I (chart): 40

Average Flow Calculation m3/min

1.35512821

Average Flow Calculation in CFM

47.84957709

Sample Time (Hrs): 1.0

Total Flow in m3/min

81.30769259

Total Flow in CFM

2870.974625

NOTE: Ensure calibration orifice has been certified within 12 months of use



TE-5170 Calibration Worksheet

Site Information

Location: AM4A Site ID: **Zones 2A at West** Date: 23-Dec-21
Sampler: TE-5170 Serial No: 3998 Tech: CS Tang

Site Conditions

Barometric Pressure (in Hg): 30.02 Corrected Pressure (mm Hg): 763
Temperature (deg F): 68 Temperature (deg K): 293
Average Press. (in Hg): 30.02 Corrected Average (mm Hg): 763
Average Temp. (deg F): 68 Average Temp. (deg K): 293

Calibration Orifice

Make: Tisch Qstd Slope: 2.02434
Model: TE-5025A Qstd Intercept: 0.00347
Serial#: 3543 Date Certified: 20-Oct-21

Calibration Information

Plate or Test #	H2O (in)	Qstd (m3/min)	I (chart)	IC (corrected)	Linear Regression
1	12.40	1.755	53.0	53.54	Slope: 31.2295
2	10.50	1.615	48.0	48.49	Intercept: -1.4171
3	7.60	1.374	41.0	41.42	Corr. Coeff: 0.9974
4	4.60	1.069	33.0	33.34	
5	2.70	0.818	23.0	23.23	# of Observations: 5

Calculations

$$Qstd = 1/m[\text{Sqrt}(H2O(Pa/Pstd)(Tstd/Ta))-b]$$
$$IC = I[\text{Sqrt}(Pa/Pstd)(Tstd/Ta)]$$

Qstd = standard flow rate

IC = corrected chart response

I = actual chart response

m = calibrator Qstd slope

b = calibrator Qstd intercept

Ta = actual temperature during calibration (deg K)

Pa = actual pressure during calibration (mm Hg)

Tstd = 298 deg K

Pstd = 760 mm Hg

For subsequent calculation of sampler flow:

$$1/m((I) [\text{Sqrt}(298/Tav)(Pav/760)] - b)$$

m = sampler slope

b = sampler intercept

I = chart response

Tav = daily average temperature

Pav = daily average pressure

Average I (chart): 40

Average Flow Calculation m3/min

1.326289295

Average Flow Calculation in CFM

46.83127501

Sample Time (Hrs): 1.0

Total Flow in m3/min

79.57735771

Total Flow in CFM

2809.876501

NOTE: Ensure calibration orifice has been certified within 12 months of use



TE-5170 Calibration Worksheet

Site Information

Location: AM4A Zones 2A at West Date: 19-Feb-22
Site ID: Kowloon Cultural
Sampler: TE-5170 Serial No: 3998 Tech: CS Tang

Site Conditions

Barometric Pressure (in Hg): 30.03 Corrected Pressure (mm Hg): 763
Temperature (deg F): 59 Temperature (deg K): 288
Average Press. (in Hg): 30.03 Corrected Average (mm Hg): 763
Average Temp. (deg F): 59 Average Temp. (deg K): 288

Calibration Orifice

Make: Tisch Qstd Slope: 2.02434
Model: TE-5025A Qstd Intercept: 0.00347
Serial#: 3543 Date Certified: 20-Oct-21

Calibration Information

Plate or Test #	H2O (in)	Qstd (m3/min)	I (chart)	IC (corrected)	Linear Regression
1	12.60	1.785	53.0	54.01	Slope: 31.7800
2	10.70	1.645	48.0	48.91	Intercept: -2.5774
3	7.40	1.368	41.0	41.78	Corr. Coeff: 0.9964
4	4.80	1.101	33.0	33.63	
5	2.90	0.856	23.0	23.44	# of Observations: 5

Calculations

$$Qstd = 1/m[\text{Sqrt}(H_2O(P_a/P_{std})(T_{std}/T_a))-b]$$
$$IC = I[\text{Sqrt}(P_a/P_{std})(T_{std}/T_a)]$$

Qstd = standard flow rate

IC = corrected chart response

I = actual chart response

m = calibrator Qstd slope

b = calibrator Qstd intercept

Ta = actual temperature during calibration (deg K)

Pa = actual pressure during calibration (mm Hg)

Tstd = 298 deg K

Pstd = 760 mm Hg

For subsequent calculation of sampler flow:

$$1/m((I) [\text{Sqrt}(298/T_a)(P_a/760)]-b)$$

m = sampler slope

b = sampler intercept

I = chart response

Tav = daily average temperature

Pav = daily average pressure

Average I (chart): 4.0

Average Flow Calculation m3/min

1.350916375

Average Flow Calculation in CFM

47.70085721

Sample Time (Hrs): 1.0

Total Flow in m3/min

81.05498252

Total Flow in CFM

2862.051433

NOTE: Ensure calibration orifice has been certified within 12 months of use



TE-5170 Calibration Worksheet

Site Information

Location: AM5A Zones 2A at West Date: 23-Dec-21
Site ID: Kowloon Cultural
Sampler: TE-5170 Serial No: 4344 Tech: CS Tang

Site Conditions

Barometric Pressure (in Hg): 30.02 Corrected Pressure (mm Hg): 763
Temperature (deg F): 68 Temperature (deg K): 293
Average Press. (in Hg): 30.02 Corrected Average (mm Hg): 763
Average Temp. (deg F): 68 Average Temp. (deg K): 293

Calibration Orifice

Make: Tisch Qstd Slope: 2.02434
Model: TE-5025A Qstd Intercept: 0.00347
Serial#: 3543 Date Certified: 20-Oct-21

Calibration Information

Plate or Test #	H2O (in)	Qstd (m3/min)	I (chart)	IC (corrected)	Linear Regression
1	12.50	1.763	53.0	53.54	Slope: 29.1985
2	10.70	1.631	48.0	48.49	Intercept: 1.6894
3	7.40	1.356	41.0	41.42	Corr. Coeff: 0.9985
4	4.50	1.057	33.0	33.34	
5	2.30	0.755	23.0	23.23	# of Observations: 5

Calculations

$$Qstd = 1/m[\text{Sqrt}(H2O(Pa/Pstd)(Tstd/Ta))-b]$$

$$IC = I[\text{Sqrt}(Pa/Pstd)(Tstd/Ta)]$$

Qstd = standard flow rate

IC = corrected chart response

I = actual chart response

m = calibrator Qstd slope

b = calibrator Qstd intercept

Ta = actual temperature during calibration (deg K)

Pa = actual pressure during calibration (mm Hg)

Tstd = 298 deg K

Pstd = 760 mm Hg

For subsequent calculation of sampler flow:

$$1/m((I) [\text{Sqrt}(298/Tav)(Pav/760)]-b)$$

m = sampler slope

b = sampler intercept

I = chart response

Tav = daily average temperature

Pav = daily average pressure

Average I (chart): 40

Average Flow Calculation m3/min

1.31215111

Average Flow Calculation in CFM

46.33205569

Sample Time (Hrs): 1.0

Total Flow in m3/min

78.72906659

Total Flow in CFM

2779.923341

NOTE: Ensure calibration orifice has been certified within 12 months of use



TE-5170 Calibration Worksheet

Site Information

Location: AM5A Zones 2A at West Date: 19-Feb-22
Site ID: Kowloon Cultural
Sampler: TE-5170 Serial No: 4344 Tech: CS Tang

Site Conditions

Barometric Pressure (in Hg): 30.03 Corrected Pressure (mm Hg): 763
Temperature (deg F): 59 Temperature (deg K): 288
Average Press. (in Hg): 30.03 Corrected Average (mm Hg): 763
Average Temp. (deg F): 59 Average Temp. (deg K): 288

Calibration Orifice

Make: Tisch Qstd Slope: 2.02434
Model: TE-5025A Qstd Intercept: 0.00347
Serial#: 3543 Date Certified: 20-Oct-21

Calibration Information

Plate or Test #	H2O (in)	Qstd (m3/min)	I (chart)	IC (corrected)	Linear Regression
1	12.60	1.785	53.0	54.01	Slope: 29.6997
2	10.90	1.660	48.0	48.91	Intercept: 0.5350
3	7.60	1.386	41.0	41.78	Corr. Coeff: 0.9977
4	4.60	1.078	33.0	33.63	
5	2.50	0.794	23.0	23.44	# of Observations: 5

Calculations

$$Qstd = 1/m[\text{Sqrt}(H2O(Pa/Pstd)(Tstd/Ta))-b]$$

$$IC = I[\text{Sqrt}(Pa/Pstd)(Tstd/Ta)]$$

Qstd = standard flow rate

IC = corrected chart response

I = actual chart response

m = calibrator Qstd slope

b = calibrator Qstd intercept

Ta = actual temperature during calibration (deg K)

Pa = actual pressure during calibration (mm Hg)

Tstd = 298 deg K

Pstd = 760 mm Hg

For subsequent calculation of sampler flow:

$$1/m((I)[\text{Sqrt}(298/Tav)(Pav/760)]-b)$$

m = sampler slope

b = sampler intercept

I = chart response

Tav = daily average temperature

Pav = daily average pressure

Average I (chart): 40

Average Flow Calculation m3/min

1.34074924

Average Flow Calculation in CFM

47.34185566

Sample Time (Hrs): 1.0

Total Flow in m3/min

80.4449544

Total Flow in CFM

2840.51134

NOTE: Ensure calibration orifice has been certified within 12 months of use



INTERNATIONAL
ACCREDITATION
SERVICE®

CERTIFICATE OF ACCREDITATION

This is to attest that

AQUALITY TESTCONSULT LIMITED

11A&B, KAI FONG GARDEN, PING CHE ROAD
FANLING, HONG KONG

Calibration Laboratory CL-207

has met the requirements of AC204, *IAS Accreditation Criteria for Calibration Laboratories*, and has demonstrated compliance with ISO/IEC Standard 17025:2017, *General requirements for the competence of testing and calibration laboratories*. This organization is accredited to provide the services specified in the scope of accreditation.

Effective Date December 17, 2021

Expiration Date December 1, 2022



A handwritten signature in black ink, reading "Raj Nathan".

President

SCOPE OF ACCREDITATION

International Accreditation Service, Inc.

3060 Saturn Street, Suite 100, Brea, California 92821, U.S.A. | www.iasonline.org

AQUALITY TESTCONSULT LIMITED

Contact Name Lee Mei Yee

Contact Phone + 852-6309-2280

Accredited to ISO/IEC 17025:2017

Effective Date December 17, 2021

CALIBRATION AND MEASUREMENT CAPABILITY (CMC)*

MEASURED QUANTITY or DEVICE TYPE CALIBRATED	RANGE	UNCERTAINTY ^{1,2} (±)	CALIBRATION PROCEDURE AND/OR STANDARD EQUIPMENT USED
<i>Dimensional</i>			
Caliper -Vernier, Dial & Electronic ³	0 mm to 300 mm	30 µm	Checker by comparison method (BS 887:1982)
Steel Ruler ³	1 mm to 1000 mm	280 µm	Reference Steel Rule by comparison method (BS 4372:1968)
Dial Indicator/Gauge (Plunger) ³	0 mm to 50 mm	8 µm	Reference micrometer head by comparison method (BS 907:2008)
Feeler Gauge ³	0.01 mm to 1 mm	8 µm	Reference Dial Gauge by comparison method (BS 957: 2008)
Measuring tape ³	0 m to 5 m	1200 µm	Reference steel ruler by comparison method (BS 4035:1966)
Engineering Square ³	Length: 0 mm to 160 mm	20 µm	Reference engineering square and Feeler Gauge (BS 939:2007)
Slump cone ³	Diameter: 0 mm to 200 mm Thickness: 1.5 mm Height: 0 mm to 300 mm	560 µm 100 µm 560 µm	Reference Caliper & Reference Steel ruler by direct measurement (Verification in accordance with in-house method for the dimensional requirements as specified CS1:1990 Vol.1 A4; CS1: 2010 Vol. 1, A5)

* If information in this CMC is presented in non-SI units, the conversion factors stated in NIST Special Publication 811 "Guide for the Use of the International System of Units (SI)" apply.

SCOPE OF ACCREDITATION

International Accreditation Service, Inc.

3060 Saturn Street, Suite 100, Brea, California 92821, U.S.A. | www.iasonline.org

MEASURED QUANTITY or DEVICE TYPE CALIBRATED	RANGE	UNCERTAINTY ^{1,2} (±)	CALIBRATION PROCEDURE AND/OR STANDARD EQUIPMENT USED
Tamping rod ³	Diameter: 0 mm to 16 mm Length: 600 mm	600 µm 950 µm	Reference steel ruler & Reference Caliper by direct measurement (Verification in accordance with in-house method for the dimensional requirements as specified CS1:1990 Vol.1 A5; CS1: 2010 Vol. 1, A6)
Cube mould ³	(Max dimensions 150 mm per side) Dimension Flatness Perpendicularity Parallelism	50 µm 10 µm 10 µm 50 µm	Reference Caliper, straight edge & feeler gauge by direct measurement. (Verification in accordance with in-house method for the dimensional requirements as specified in BS1881: Part 108:1983; CS1:1990 Vol1, A21; CS1:2010 Vol 1, A25; BS EN 12390-2:2000)
Compacting Bar ³	Ramming Face: 25 mm Length: 380 mm Weight: 1.8 kg	100 µm 560 µm 1 g	Reference Caliper & Steel ruler by direct measurement. (Verification in accordance with in-house method for the dimensional & mass requirements as specified in BS 1881: Part 105:1984 Cl 3.3; CS1:1990 Vol 2, E3 CS1:2010 Vol 1, A15.3; BS EN 12350 -5:2000 Cl 4.3.)
Covermeter	20 mm to 103 mm	2.9 mm	Reference concrete block (Verification in accordance with in-house method for the dimensional requirements as specified in BS 1881-204:1988 Cl.6.4- Method C)
Flow table ³	15 kg to 17 kg 1 mm up to 71 mm	12 g 600 µm	Weighing Balance, Reference caliper & Reference steel ruler by direct measurement
Test Sieve ³	4 mm to 50 mm	50 µm	Reference Caliper by direct measurement
Mechanical			
Force Measuring Machine ³ (Compression Mode)	1 kN to 3000 kN	0.4 %	Reference Load cell by direct measurement BS 1610: Part 1:1985; BS 1610: Part 1:1992; BS EN ISO 12390-4:2000 Annex B; BS EN ISO 7500-1:2004

SCOPE OF ACCREDITATION

International Accreditation Service, Inc.

3060 Saturn Street, Suite 100, Brea, California 92821, U.S.A. | www.iasonline.org

MEASURED QUANTITY or DEVICE TYPE CALIBRATED	RANGE	UNCERTAINTY ^{1,2} (±)	CALIBRATION PROCEDURE AND/OR STANDARD EQUIPMENT USED
Laser Dust Meter ³	Dust particles 0.001 mg/m ³ to 10.00 mg/m ³	0.9 mg/m ³	By comparison method by using reference laser dust meter
Rebound Hammer ³	80 unit (hardness)	1.6 rebound count	Reference Rebound count by comparison method. BS1881: Part 202:1986; BS EN 12504-2:2001; BS EN 12504-2:2012
Mass (F2 class and coarser)	0 g to 200 g 200 g to 5 kg 5 kg to 10 kg 10 kg to 50 kg	1.3 mg 0.5 g 0.88 g 3 g	Standard Weight E2/ F1 Class & Weighing Balances by comparison method (OIML-R-111)
Weighing Scale & Balance ³	0 g to 200 g 0 kg to 5 kg 0 kg to 50 kg	0.8 mg 0.13 g 7.7 g	Standard weight of E2/F1 Grade by direct measurement (OIML-R-111)
Volumetric Glassware	1 mL to 100 mL 100 mL to 1000 mL	0.004 mL 0.09 mL	Standard weight E2 Class, Weighing Balances & Distilled water by gravimetric method
Thermal			
Digital/Liquid in Glass Thermometers & RTD/ Thermocouples with or without Indicators	15 °C to 55 °C 55 °C to 95 °C	0.4 °C 0.9 °C	Water Baths, Reference Sensor and Indicator by Comparison Method (OIML R133)
Curing Tank ³	(Calibration at 20 °C & 27 °C @ 30 min) 20 °C Temperature distribution 27 °C Temperature distribution Efficiency of circulation	 0.4 °C 0.8 °C 5 s	Reference Temperature datalogger by Mapping Method & Reference Stop Watch (Verification in accordance with in-house method for the Temp & Time requirements as specified in BS1881-111:1983 CS1:1990 Vol 1 App A24 CS1:2010 Vol 1 App A28 BE EN 12390-2:2000
Oven ³	40.0 °C to 180.0 °C	1.5 °C	Reference Temperature datalogger by Mapping Method (AS 2853:1986)
Furnace ³	200 °C to 1300 °C	6 °C	Reference Thermocouple with Indicator By single point Calibration (AS 2853:1986)
Water bath ³	15 °C to 95 °C	0.2 °C	Reference Temperature datalogger by Mapping Method (AS 2853:1986)

SCOPE OF ACCREDITATION

International Accreditation Service, Inc.

3060 Saturn Street, Suite 100, Brea, California 92821, U.S.A. | www.iasonline.org

MEASURED QUANTITY or DEVICE TYPE CALIBRATED	RANGE	UNCERTAINTY ^{1,2} (±)	CALIBRATION PROCEDURE AND/OR STANDARD EQUIPMENT USED
<i>Time and Frequency</i>			
Stop Watch / Timer ³	0 s to 3600 s 0 s to 21600 s (6 hours) 0 s to 86400 s (24 hours)	0.2 s 0.6 s 0.61 s	Reference stop watch
Grout Flow Cone ³	7 s to 9 s	0.2 s	Reference stop watch by direct method (ASTM C939-10 Cl.9)

¹The uncertainty covered by the Calibration and Measurement Capability (CMC) is expressed as the expanded uncertainty having a coverage probability of approximately 95 %. It is the smallest measurement uncertainty that a laboratory can achieve within its scope of accreditation when performing calibrations of a best existing device. The measurement uncertainty reported on a calibration certificate may be greater than that provided in the CMC due to the behavior of the calibration item and other factors that may contribute to the uncertainty of a specific calibration.

²When uncertainty is stated in relative terms (such as percent, a multiplier expressed as a decimal fraction or in scientific notation), it is in relation to instrument reading or instrument output, as appropriate, unless otherwise indicated.

³Also available as site calibration. Note that actual measurement uncertainties achievable at a customer's site can normally be expected to be larger than the uncertainties listed on this Scope of Accreditation

FAQ / Information

Mutual Recognition Arrangements (MRA) / Multilateral Recognition Arrangements (MLA)

Mutual Recognition Arrangement (MRA) Partners for HOKLAS ^

Every effort is made to promote acceptance of test data from accredited laboratories, both internationally and locally. HKAS has concluded mutual recognition arrangements with accreditation bodies listed below by being one of the signatories of the [International Laboratory Accreditation Cooperation Mutual Recognition Arrangement \(ILAC MRA\)](#) and the [Asia Pacific Accreditation Cooperation Mutual Recognition Arrangement \(APAC MRA\)](#) for testing, calibration, medical testing, Proficiency Testing Providers (PTP) and Reference Material Producers (RMP). Click [here](#) to view the up-to-date signatories of ILAC and [here](#) to access the up-to-date signatories of APAC.

Visitors checking the names, logos and accreditation symbols shown on an endorsed certificate or report should note that some of our MRA partners may have their names, logos or accreditation symbols changed recently and test reports or certificates endorsed by displaying their old accreditation symbols may still be valid during the change-over period. For details, please visit their websites or contact them directly.

» [Mutual Recognition Arrangement \(MRA\) Partners for HOKLAS](#)

HKAS MRA partners will recognise HOKLAS endorsed test certificates as having the same technical validity as certificates endorsed by their respective schemes.

Multilateral Recognition Arrangements (MLA) for HKCAS ^

HKAS has been a signatory of [Asia Pacific Accreditation Cooperation Mutual Recognition Arrangement \(APAC MRA\)](#) for Quality Management System (QMS), Environmental Management System (EMS), Food Safety Management System (FSMS), Energy Management System (EnMS), Occupational Health and Safety Management System (OHSMS) certifications, product certifications, and Greenhouse Gas (GHG) validation and verification.

HKAS has also been a signatory of the [International Accreditation Forum Multilateral Recognition Arrangement \(IAF MLA\)](#) for Quality Management System (QMS), Environmental Management System (EMS), Food Safety Management System (FSMS), Energy Management System (EnMS), Occupational Health and Safety Management System (OHSMS) certifications, product certifications, and Greenhouse Gas (GHG) validation and verification.

Click [here](#) to view the up-to-date signatories of IAF and [here](#) to access the up-to-date signatories of APAC.


» [Mutual / Multilateral Recognition Arrangements \(MRA / MLA\) Partners for HKCAS](#)

Mutual Recognition Arrangement (MRA) Partners for HKIAS ^






HKAS has concluded mutual recognition arrangements with accreditation bodies listed below by being one of the signatories of the [International Laboratory Accreditation Cooperation Mutual Recognition Arrangement \(ILAC MRA\)](#) and [Asia Pacific Accreditation Cooperation Mutual Recognition Arrangement \(APAC MRA\)](#) for inspection. Click [here](#) to view the up-to-date signatories of ILAC and [here](#) to access the up-to-date signatories of APAC.

HKAS MRA partners will recognise HKIAS endorsed inspection reports or certificates having the same technical validity as reports or certificates endorsed by their respective schemes.

» [Mutual Recognition Arrangement \(MRA\) Partners for HKIAS](#)

 back

Hong Kong Laboratory Accreditation Scheme (HOKLAS) - Mutual Recognition Arrangement (MRA) Partners

Economy	Logo	Name of Partner	URL	Test Area
United States of America		International Accreditation Service Inc. (IAS)	www.iasonline.org	Calibration, Non-medical Testing
United States of America		National Voluntary Laboratory Accreditation Program (NVLAP)	www.nist.gov/nvlap	Calibration, Non-medical Testing
United States of America		Perry Johnson Laboratory Accreditation, Inc. (PJLA)	www.pjlabs.com	Calibration, Medical Testing, Reference Material Producer, Non-medical Testing
Uruguay		Organismo Uruguayo de Acreditación (OUA)	www.organismouruguayo.deacreditacion.org	Calibration, Non-medical Testing
Viet Nam		Accreditation Office for Standards Conformity Assessment Capacity (AOSC)	aosc.vn/	Calibration, Medical Testing, Non-medical Testing
Viet Nam		Bureau of Accreditation (BoA)	www.boa.gov.vn	Calibration, Medical Testing, Non-medical Testing



東恒測試顧問有限公司

AQUALITY TESTCONSULT LIMITED

香港新界粉嶺坪輦路啟芳園11A&11B號

No. 11A&B, KAI FONG GARDEN, PING CHE ROAD, FANLING, NEW TERRITORIES, HONG KONG

TEL : 852-3582-9589 FAX : 852-2674-1177 EMAIL : cal.aqtl@gmail.com WEBSITE: www.aqtlgroup.com

CERTIFICATE OF CALIBRATION

Report Number : 210918MCA-126F
Date of Report : 21-Sep-21
Page Number : 1 of 2
Customer * : Apex Testing & Certification Ltd.
Customer Address* : Unit D6A, 10/F, TML Tower, 3 Hoi Shing Road, Tsuen Wan, N.T., HK
Customers Ref. * : A005

Item Under Calibration (IUC)*

Equipment No. : N/A
Manufacturer : Sibata Scientific Technology Ltd
Model No. : LD-3B
Serial No. : 235811
Scale Division : 0.001 mg/m³
Range : 0.001 to 1 mg/m³
Condition of Item : Normal

Date Item Received : 18-Sep-21
Date Calibrated : 18-Sep-21
Calibration Location : AQuality Calibration Lab.
Date of Next Calibration : 17-Sep-22
Calibrated By : Jessica Liu

Test Environment

Ambient Temperature : 28.3 °C to 33.2 °C
Relative Humidity : 55 % to 79 %

Calibration Results

Reference True Reading (mg/m ³)	Average IUC Reading (mg/m ³)	Correction (mg/m ³)	Error of IUC Reading (%)	Expanded Uncertainty (mg/m ³)	Coverage Factor K
0.158	0.167	-0.008	5.1%	0.020	2.0
5.164	5.647	-0.484	8.5%	0.463	2.0
10.100	11.141	-1.041	9.3%	0.904	2.0

Remarks :

- * Denotes information supplied by customer.
- The results relate only to the items calibrated.
- The results apply to the items as received.
- Correction = Average of (Ref reading - IUC reading)
- The technical requirement of laser dust meter. +/- 20% error for the particles concentration.

Approved by: _____

LEE Mei Yee, Julia
Managing Director

The results shown in this certificate are metrologically traceable to the International System of Units (SI) or recognised measurement standards.

The certificate shall not be reproduced except in full without approval of the laboratory.



東恒測試顧問有限公司

AQUALITY TESTCONSULT LIMITED

香港新界粉嶺坪輦路啟芳園11A&11B號

No. 11A&11B, KAI FONG GARDEN, PING CHE ROAD, FANLING, NEW TERRITORIES, HONG KONG

TEL : 852-3582-9589 FAX : 852-2674-1177 EMAIL : cal.aqtl@gmail.com WEBSITE: www.aqtlgroup.com

CERTIFICATE OF CALIBRATION

Report Number : 210918MCA-126F
Date of Report : 21-Sep-21
Page Number : 2 of 2
Customer * : Apex Testing & Certification Ltd.
Customers Ref. * : A005

Details of Calibration

1. The calibration was performed in accordance with AQuality Testconsult Procedure Number ENV-L-003 (in-house method), by comparison with the laboratory's reference equipment which have traceable international standards of measurement.
2. The item under calibration (IUC) was allowed to stabilize in the laboratory for 0.25 hour before commencement of calibration.
3. A set of readings were made at each calibration concentration. The values quoted in the results are the average of each set of readings.
4. The values given in this calibration certificate only relate to the values measured at the time of calibration. Any uncertainties quoted do not include allowance for the capability of any other laboratory to repeat the measurement. The uncertainty quoted relate only to item at time of calibration. AQuality Testconsult Limited is not liable for any loss or damage resulting from the use of this equipment.
5. The identification, calibration certificate numbers for the reference equipment used were as follows :

<u>Equipment Number</u>	<u>Certificate Number</u>	<u>Description</u>
CH-LDM-1	HBW202001563	粉尘测试仪

6. Copies of the Calibration certificates of the reference equipment used in this calibration may be obtained from AQuality Testconsult Limited, if necessary.

- End of Report -



東恒測試顧問有限公司

AQUALITY TESTCONSULT LIMITED

香港新界粉嶺坪輦路啟芳園11A&11B號

No. 11A&11B, KAI FONG GARDEN, PING CHE ROAD, FANLING, N.T., HONG KONG

TEL : 852-3582-9589

FAX : 852-2674-1177

EMAIL : cal.aqtl@gmail.com

WEBSITE: www.aqtlgroup.com

CERTIFICATE OF CALIBRATION

Apex Testing & Certification Ltd. Unit D6A, 10/F, TML Tower, 3 Hoi Shing Road, Tsuen Wan, N.T., HK	Test Report No.	210918MCA-126F
	Date of Issue	21-Sep-21
	Date of Testing	18-Sep-21
	Page	1 of 1

Item for Calibration

Description	: Laser Dust Monitor
Manufacturer	: Sibata Scientific Technology Ltd
Model No.	: LD-3B
Serial No.	: 235811

Standard Equipment

Description	: High Volume Sampler / Calibration Orifice
Manufacturer	: Tisch Environmental, Inc.
Model No.	: TE-5170 / TE-5025A
Serial No.	: 3476 / 3543
Last Calibration	: 17-SEP-21 / 2-Nov-20

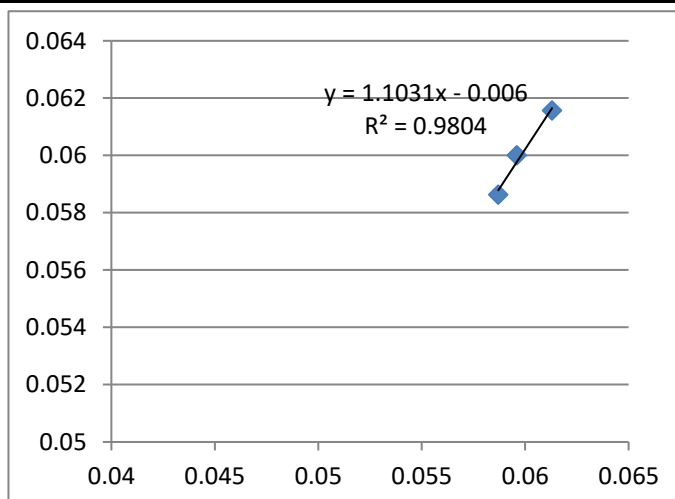
Date	Time	Mean Temp (°C)	Mean Pressure (hPa)	Concentration Standard Equipment (mg/m3)	Concentration Calibrated Equipment (mg/m3)
18-Sep-21	19:00	30.8	1011.1	0.0613	0.0616
18-Sep-21	20:05	30.8	1011.1	0.0587	0.0586
18-Sep-21	21:10	30.8	1011.1	0.0596	0.0600

By Linear Regression of Y or X


Slope (K-factor) : 1.1031

Correlation Coefficient : 0.9804

Validity of Calibration : 17-Sep-22




Recorded by : Jessica Liu

Signature: 

Date: 18-Sep-21

Checked by : S Tang

Signature: 

Date: 18-Sep-21



東恒測試顧問有限公司

AQUALITY TESTCONSULT LIMITED

香港新界粉嶺坪輦路啟芳園11A&11B號

No. 11A&B, KAI FONG GARDEN, PING CHE ROAD, FANLING, NEW TERRITORIES, HONG KONG

TEL : 852-3582-9589 FAX : 852-2674-1177 EMAIL : cal.aqtl@gmail.com WEBSITE: www.aqtlgroup.com

CERTIFICATE OF CALIBRATION

Report Number : 210918MCA-123F
Date of Report : 21-Sep-21
Page Number : 1 of 2
Customer * : Apex Testing & Certification Ltd.
Customer Address* : Unit D6A, 10/F, TML Tower, 3 Hoi Shing Road, Tsuen Wan, N.T., HK
Customers Ref. * : A005

Item Under Calibration (IUC)*

Equipment No. : N/A
Manufacturer : Sibata Scientific Technology Ltd
Model No. : LD-3B
Serial No. : 336338
Scale Division : 0.001 mg/m³
Range : 0.001 to 1 mg/m³
Condition of Item : Normal

Date Item Received : 18-Sep-21
Date Calibrated : 18-Sep-21
Calibration Location : AQuality Calibration Lab.
Date of Next Calibration : 17-Sep-22
Calibrated By : Jessica Liu

Test Environment

Ambient Temperature : 28.3 °C to 33.2 °C
Relative Humidity : 55 % to 79 %

Calibration Results

Reference True Reading (mg/m ³)	Average IUC Reading (mg/m ³)	Correction (mg/m ³)	Error of IUC Reading (%)	Expanded Uncertainty (mg/m ³)	Coverage Factor K
0.158	0.168	-0.010	5.7%	0.026	2.0
5.164	5.562	-0.398	7.1%	0.462	2.0
10.100	10.936	-0.837	7.6%	0.905	2.0

Remarks :

- * Denotes information supplied by customer.
- The results relate only to the items calibrated.
- The results apply to the items as received.
- Correction = Average of (Ref reading - IUC reading)
- The technical requirement of laser dust meter. +/- 20% error for the particles concentration.

Approved by: _____

LEE Mei Yee, Julia
Managing Director

The results shown in this certificate are metrologically traceable to the International System of Units (SI) or recognised measurement standards.

The certificate shall not be reproduced except in full without approval of the laboratory.



東恒測試顧問有限公司

AQUALITY TESTCONSULT LIMITED

香港新界粉嶺坪輦路啟芳園11A&11B號

No. 11A&11B, KAI FONG GARDEN, PING CHE ROAD, FANLING, NEW TERRITORIES, HONG KONG

TEL : 852-3582-9589 FAX : 852-2674-1177 EMAIL : cal.aqtl@gmail.com WEBSITE: www.aqtlgroup.com

CERTIFICATE OF CALIBRATION

Report Number : 210918MCA-123F
Date of Report : 21-Sep-21
Page Number : 2 of 2
Customer * : Apex Testing & Certification Ltd.
Customers Ref. * : A005

Details of Calibration

1. The calibration was performed in accordance with AQuality Testconsult Procedure Number ENV-L-003 (in-house method), by comparison with the laboratory's reference equipment which have traceable international standards of measurement.
2. The item under calibration (IUC) was allowed to stabilize in the laboratory for 0.25 hour before commencement of calibration.
3. A set of readings were made at each calibration concentration. The values quoted in the results are the average of each set of readings.
4. The values given in this calibration certificate only relate to the values measured at the time of calibration. Any uncertainties quoted do not include allowance for the capability of any other laboratory to repeat the measurement. The uncertainty quoted relate only to item at time of calibration. AQuality Testconsult Limited is not liable for any loss or damage resulting from the use of this equipment.
5. The identification, calibration certificate numbers for the reference equipment used were as follows :

<u>Equipment Number</u>	<u>Certificate Number</u>	<u>Description</u>
CH-LDM-1	HBW202001563	粉尘测试仪

6. Copies of the Calibration certificates of the reference equipment used in this calibration may be obtained from AQuality Testconsult Limited, if necessary.

- End of Report -



東恒測試顧問有限公司

AQUALITY TESTCONSULT LIMITED

香港新界粉嶺坪輦路啟芳園11A&11B號

No. 11A&11B, KAI FONG GARDEN, PING CHE ROAD, FANLING, N.T., HONG KONG

TEL : 852-3582-9589

FAX : 852-2674-1177

EMAIL : cal.aqtl@gmail.com

WEBSITE: www.aqtlgroup.com

CERTIFICATE OF CALIBRATION

Apex Testing & Certification Ltd. Unit D6A, 10/F, TML Tower, 3 Hoi Shing Road, Tsuen Wan, N.T., HK	Test Report No.	210918MCA-123F
	Date of Issue	21-Sep-21
	Date of Testing	18-Sep-21
	Page	1 of 1

Item for Calibration

Description	: Laser Dust Monitor
Manufacturer	: Sibata Scientific Technology Ltd
Model No.	: LD-3B
Serial No.	: 336338

Standard Equipment

Description	: High Volume Sampler / Calibration Orifice
Manufacturer	: Tisch Environmental, Inc.
Model No.	: TE-5170 / TE-5025A
Serial No.	: 3476 / 3543
Last Calibration	: 17-SEP-21 / 2-Nov-20

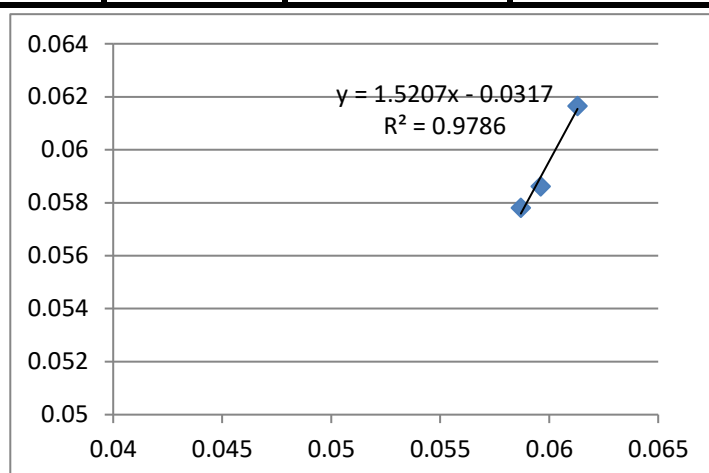
Date	Time	Mean Temp (°C)	Mean Pressure (hPa)	Concentration Standard Equipment (mg/m3)	Concentration Calibrated Equipment (mg/m3)
18-Sep-21	19:00	30.8	1011.1	0.0613	0.0617
18-Sep-21	20:05	30.8	1011.1	0.0587	0.0578
18-Sep-21	21:10	30.8	1011.1	0.0596	0.0586

By Linear Regression of Y or X

Slope (K-factor) : 1.5207

Correlation Coefficient : 0.9786

Validity of Calibration : 17-Sep-22



Recorded by : Jessica Liu

Signature: 

Date: 18-Sep-21

Checked by : S Tang

Signature: 

Date: 18-Sep-21



東恒測試顧問有限公司

AQUALITY TESTCONSULT LIMITED

香港新界粉嶺坪輦路啟芳園11A&11B號

No. 11A&B, KAI FONG GARDEN, PING CHE ROAD, FANLING, NEW TERRITORIES, HONG KONG

TEL : 852-3582-9589 FAX : 852-2674-1177 EMAIL : cal.aqtl@gmail.com WEBSITE: www.aqtlgroup.com

CERTIFICATE OF CALIBRATION

Report Number : 210918MCA-125F
Date of Report : 21-Sep-21
Page Number : 1 of 2
Customer * : Apex Testing & Certification Ltd.
Customer Address* : Unit D6A, 10/F, TML Tower, 3 Hoi Shing Road, Tsuen Wan, N.T., HK
Customers Ref. * : A005

Item Under Calibration (IUC)*

Equipment No. : N/A
Manufacturer : Sibata Scientific Technology Ltd
Model No. : LD-3B
Serial No. : 567188
Scale Division : 0.001 mg/m³
Range : 0.001 to 1 mg/m³
Condition of Item : Normal

Date Item Received : 18-Sep-21
Date Calibrated : 18-Sep-21
Calibration Location : AQuality Calibration Lab.
Date of Next Calibration : 17-Sep-22
Calibrated By : Jessica Liu

Test Environment

Ambient Temperature : 28.3 °C to 33.2 °C
Relative Humidity : 55 % to 79 %

Calibration Results

Reference True Reading (mg/m ³)	Average IUC Reading (mg/m ³)	Correction (mg/m ³)	Error of IUC Reading (%)	Expanded Uncertainty (mg/m ³)	Coverage Factor K
0.158	0.167	-0.008	4.9%	0.023	2.0
5.164	5.693	-0.530	9.3%	0.463	2.0
10.100	11.045	-0.945	8.6%	0.905	2.0

Remarks :

- * Denotes information supplied by customer.
- The results relate only to the items calibrated.
- The results apply to the items as received.
- Correction = Average of (Ref reading - IUC reading)
- The technical requirement of laser dust meter. +/- 20% error for the particles concentration.

Approved by: _____

LEE Mei Yee, Julia
Managing Director

The results shown in this certificate are metrologically traceable to the International System of Units (SI) or recognised measurement standards.

The certificate shall not be reproduced except in full without approval of the laboratory.



東恒測試顧問有限公司

AQUALITY TESTCONSULT LIMITED

香港新界粉嶺坪輦路啟芳園11A&11B號

No. 11A&11B, KAI FONG GARDEN, PING CHE ROAD, FANLING, NEW TERRITORIES, HONG KONG

TEL : 852-3582-9589 FAX : 852-2674-1177 EMAIL : cal.aqtl@gmail.com WEBSITE: www.aqtlgroup.com

CERTIFICATE OF CALIBRATION

Report Number : 210918MCA-125F
Date of Report : 21-Sep-21
Page Number : 2 of 2
Customer * : Apex Testing & Certification Ltd.
Customers Ref. * : A005

Details of Calibration

1. The calibration was performed in accordance with AQuality Testconsult Procedure Number ENV-L-003 (in-house method), by comparison with the laboratory's reference equipment which have traceable international standards of measurement.
2. The item under calibration (IUC) was allowed to stabilize in the laboratory for 0.25 hour before commencement of calibration.
3. A set of readings were made at each calibration concentration. The values quoted in the results are the average of each set of readings.
4. The values given in this calibration certificate only relate to the values measured at the time of calibration. Any uncertainties quoted do not include allowance for the capability of any other laboratory to repeat the measurement. The uncertainty quoted relate only to item at time of calibration. AQuality Testconsult Limited is not liable for any loss or damage resulting from the use of this equipment.
5. The identification, calibration certificate numbers for the reference equipment used were as follows :

<u>Equipment Number</u>	<u>Certificate Number</u>	<u>Description</u>
CH-LDM-1	HBW202001563	粉尘测试仪

6. Copies of the Calibration certificates of the reference equipment used in this calibration may be obtained from AQuality Testconsult Limited, if necessary.

- End of Report -



東恒測試顧問有限公司

AQUALITY TESTCONSULT LIMITED

香港新界粉嶺坪輦路啟芳園11A&11B號

No. 11A&11B, KAI FONG GARDEN, PING CHE ROAD, FANLING, N.T., HONG KONG

TEL : 852-3582-9589

FAX : 852-2674-1177

EMAIL : cal.aqtl@gmail.com

WEBSITE: www.aqtlgroup.com

CERTIFICATE OF CALIBRATION

Apex Testing & Certification Ltd. Unit D6A, 10/F, TML Tower, 3 Hoi Shing Road, Tsuen Wan, N.T., HK	Test Report No.	210918MCA-125F
	Date of Issue	21-Sep-21
	Date of Testing	18-Sep-21
	Page	1 of 1

Item for Calibration

Description	: Laser Dust Monitor
Manufacturer	: Sibata Scientific Technology Ltd
Model No.	: LD-3B
Serial No.	: 567188

Standard Equipment

Description	: High Volume Sampler / Calibration Orifice
Manufacturer	: Tisch Environmental, Inc.
Model No.	: TE-5170 / TE-5025A
Serial No.	: 3476 / 3543
Last Calibration	: 17-SEP-21 / 2-Nov-20

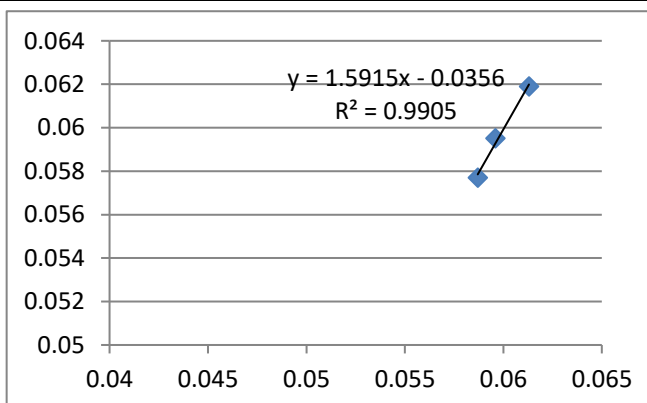
Date	Time	Mean Temp (°C)	Mean Pressure (hPa)	Concentration Standard Equipment (mg/m3)	Concentration Calibrated Equipment (mg/m3)
18-Sep-21	19:00	30.8	1011.1	0.0613	0.0619
18-Sep-21	20:05	30.8	1011.1	0.0587	0.0577
18-Sep-21	21:10	30.8	1011.1	0.0596	0.0595

By Linear Regression of Y or X

Slope (K-factor) : 1.5915

Correlation Coefficient : 0.9905

Validity of Calibration : 17-Sep-22



Recorded by : Jessica Liu

Signature:

Date: 18-Sep-21

Checked by : S Tang

Signature:

Date: 18-Sep-21



CERTIFICATE OF CALIBRATION

Certificate No.: 21CA0928 03-05

Page 1 of 2

Item tested

Description:	Sound Level Meter (Class 1)	Microphone
Manufacturer:	Hangzhou Aihua Instruments Co., Ltd	-
Type/Model No.:	AWA5661	AWA14425
Serial/Equipment No.:	301135	15338
Adaptors used:	-	-

Item submitted by

Customer Name:	Apex Testing & Certification Ltd.
Address of Customer:	Unit D6A, 10/F, TML Tower, 3 Hoi Shing Road, Tsuen Wan, N.T.
Request No.:	-
Date of receipt:	28-Sep-2021

Date of test: 04-Oct-2021

Reference equipment used in the calibration

Description:	Model:	Serial No.	Expiry Date:	Traceable to:
Multi function sound calibrator	B&K 4226	2288444	23-Aug-2022	CIGISMEC
Signal generator	DS 360	61227	31-Dec-2021	CEPREI

Ambient conditions

Temperature:	22 ± 1 °C
Relative humidity:	55 ± 10 %
Air pressure:	1005 ± 5 hPa

Test specifications

- 1, The Sound Level Meter has been calibrated in accordance with the requirements as specified in BS 7580: Part 1: 1997 and the lab calibration procedure SMTP004-CA-152.
- 2, The electrical tests were performed using an electrical signal substituted for the microphone which was removed and replaced by an equivalent capacitance within a tolerance of ±20%.
- 3, The acoustic calibration was performed using an B&K 4226 sound calibrator and corrections was applied for the difference between the free-field and pressure responsiveness of the Sound Level Meter.


Test results

This is to certify that the Sound Level Meter conforms to BS 7580: Part 1: 1997 for the conditions under which the test was performed.

Details of the performed measurements are presented on page 2 of this certificate.

Actual Measurement data are documented on worksheets.


Approved Signatory:



Feng Junqi

Date: 06-Oct-2021

Company Chop:



Comments: The results reported in this certificate refer to the condition of the instrument on the date of calibration and carry no implication regarding the long-term stability of the instrument. The results apply to the item as received.

**CERTIFICATE OF CALIBRATION**

(Continuation Page)

Certificate No.:

21CA0928 03-05

Page 2 of 2

1, Electrical Tests

The electrical tests were performed using an equivalent capacitance substituted for the microphone. The results are given in below with test status and the estimated uncertainties. The "Pass" means the result of the test is inside the tolerances stated in the test specifications. The "-" means the result of test is outside these tolerances.

Test:	Subtest:	Status:	Expanded Uncertainty (dB)	Coverage Factor
Self-generated noise	A	Pass	0.3	2.1
	C	Pass	0.8	
	Lin	Pass	1.6	
Linearity range for Leq	At reference range, Step 5 dB at 4 kHz	Pass	0.3	2.2
	Reference SPL on all other ranges	Pass	0.3	
	2 dB below upper limit of each range	Pass	0.3	
	2 dB above lower limit of each range	Pass	0.3	
	At reference range, Step 5 dB at 4 kHz	Pass	0.3	
Linearity range for SPL	A	Pass	0.3	
	C	Pass	0.3	
	Lin	Pass	0.3	
	Single Burst Fast	Pass	0.3	
Time weightings	Single Burst Slow	Pass	0.3	
	Single 100µs rectangular pulse	Pass	0.3	
Peak response	Crest factor of 3	Pass	0.3	
R.M.S. accuracy	Single burst 5 ms at 2000 Hz	Pass	0.3	
Time weighting I	Repeated at frequency of 100 Hz	Pass	0.3	
	1 ms burst duty factor 1/10 ³ at 4kHz	Pass	0.3	
Time averaging	1 ms burst duty factor 1/10 ⁴ at 4kHz	Pass	0.3	
	Single burst 10 ms at 4 kHz	Pass	0.4	
Pulse range	Single burst 10 ms at 4 kHz	Pass	0.4	
Sound exposure level	SPL	Pass	0.3	
Overload indication	Leq	Pass	0.4	

2, Acoustic tests

The complete sound level meter was calibrated on the reference range using a B&K 4226 acoustic calibrator with 1000Hz and SPL 94 dB. The sensitivity of the sound level meter was adjusted. The test result at 125 Hz and 8000 Hz are given in below with test status and the estimated uncertainties.

Test:	Subtest	Status	Expanded Uncertainty (dB)	Coverage Factor
Acoustic response	Weighting A at 125 Hz	Pass	0.3	
	Weighting A at 8000 Hz	Pass	0.5	

3, Response to associated sound calibrator

N/A

The expanded uncertainties have been calculated in accordance with the ISO Publication "Guide to the expression of uncertainty in measurement", and gives an interval estimated to have a level of confidence of 95%. A coverage factor of 2 is assumed unless explicitly stated.

Calibrated by:

Fung Chi Yip

Date: 04-Oct-2021

Checked by:

Chan Yuk Yiu

Date: 06-Oct-2021

The standard(s) and equipment used in the calibration are traceable to national or international recognised standards and are calibrated on a schedule to maintain the required accuracy level.



Test Data for Sound Level Meter

Page 1 of 5

Sound level meter type: AWA5661 Serial No. 301135 Date 04-Oct-2021
Microphone type: AWA14425 Serial No. 15338
Report: 21CA0928 03-05

SELF GENERATED NOISE TEST

The noise test is performed in the most sensitive range of the SLM with the microphone replaced by an equivalent impedance.

Noise level in A weighting 11.7 dB
Noise level in C weighting 12.5 dB
Noise level in Lin 16.7 dB

LINEARITY TEST

The linearity is tested relative to the reference sound pressure level using a continuous sinusoidal signal of frequency 4 kHz. The measurement is made on the reference range for indications at 5 dB intervals starting from the 94 dB reference sound pressure level. And until within 5 dB of the upper and lower limits of the reference range, the measurements shall be made at 1 dB intervals. (SLM set to LEQ/SPL)

Reference/Expected level	Actual level		Tolerance	Deviation	
	non-integrated	integrated		non-integrated	integrated
dB	dB	dB	+/- dB	dB	dB
94.0	94.0	94.0	0.7	0.0	0.0
99.0	99.0	99.0	0.7	0.0	0.0
104.0	104.0	104.0	0.7	0.0	0.0
109.0	109.0	109.0	0.7	0.0	0.0
114.0	114.0	114.0	0.7	0.0	0.0
115.0	115.0	115.0	0.7	0.0	0.0
116.0	116.0	116.0	0.7	0.0	0.0
117.0	117.0	117.0	0.7	0.0	0.0
118.0	118.0	118.0	0.7	0.0	0.0
119.0	119.0	119.0	0.7	0.0	0.0
120.0	120.0	120.0	0.7	0.0	0.0
89.0	89.1	89.1	0.7	0.1	0.1
84.0	84.1	84.1	0.7	0.1	0.1
79.0	79.1	79.1	0.7	0.1	0.1
74.0	74.1	74.1	0.7	0.1	0.1
69.0	69.1	69.1	0.7	0.1	0.1
64.0	64.1	64.1	0.7	0.1	0.1
59.0	59.1	59.1	0.7	0.1	0.1
54.0	54.1	54.1	0.7	0.1	0.1
49.0	49.1	49.1	0.7	0.1	0.1
44.0	44.0	44.0	0.7	0.0	0.0
39.0	39.0	39.0	0.7	0.0	0.0
34.0	34.0	34.0	0.7	0.0	0.0
29.0	29.1	29.1	0.7	0.1	0.1
28.0	28.1	28.1	0.7	0.1	0.1



Test Data for Sound Level Meter

Page 2 of 5

Sound level meter type: AWA5661 Serial No. 301135 Date 04-Oct-2021
Microphone type: AWA14425 Serial No. 15338
Report: 21CA0928 03-05

27.0	27.1	27.1	0.7	0.1	0.1
26.0	26.2	26.2	0.7	0.2	0.2
25.0	25.3	25.3	0.7	0.3	0.3

Measurements for an indication of the reference SPL on all other ranges which include it

Other ranges	Expected level	Actual level	Tolerance	Deviation
dB	dB	dB	+/- dB	dB
25-120	94.0	94.0	0.7	0.0
45-140	94.0	93.9	0.7	-0.1

Measurements on all level ranges for indications 2 dB below the upper limit and 2 dB above the lower limit

Ranges	Reference/Expected level	Actual level	Tolerance	Deviation
dB	dB	dB	+/- dB	dB
25-120	27.0	27.1	0.7	0.1
	118.0	118.0	0.7	0.0
45-140	47.0	47.0	0.7	0.0
	138.0	137.7	0.7	-0.3

FREQUENCY WEIGHTING TEST

The frequency response of the weighting networks are tested at octave intervals over the frequency ranges 31.5 Hz to 12500 Hz. The signal level at 1000 Hz is set to give an indication of the reference SPL.

Frequency weighting A:

Frequency	Ref. level	Expected level	Actual level	Tolerance(dB)		Deviation
Hz	dB	dB	dB	+	-	dB
1000.0	94.0	94.0	94.0	0.0	0.0	0.0
31.6	94.0	54.6	54.3	1.5	1.5	-0.3
63.1	94.0	67.8	67.7	1.5	1.5	-0.1
125.9	94.0	77.9	77.8	1.0	1.0	-0.1
251.2	94.0	85.4	85.3	1.0	1.0	-0.1
501.2	94.0	90.8	90.7	1.0	1.0	-0.1
1995.0	94.0	95.2	95.2	1.0	1.0	0.0
3981.0	94.0	95.0	95.2	1.0	1.0	0.2
7943.0	94.0	92.9	93.5	1.5	3.0	0.6
12590.0	94.0	89.7	89.4	3.0	6.0	-0.3

Frequency weighting C:

Frequency	Ref. level	Expected level	Actual level	Tolerance(dB)		Deviation
Hz	dB	dB	dB	+	-	dB
1000.0	94.0	94.0	94.0	0.0	0.0	0.0
31.6	94.0	91.0	90.8	1.5	1.5	-0.2
63.1	94.0	93.2	93.1	1.5	1.5	-0.1
125.9	94.0	93.8	93.8	1.0	1.0	0.0



Test Data for Sound Level Meter

Page 3 of 5

Sound level meter type: AWA5661 Serial No. 301135 Date 04-Oct-2021
Microphone type: AWA14425 Serial No. 15338
Report: 21CA0928 03-05

251.2	94.0	94.0	93.9	1.0	1.0	-0.1
501.2	94.0	94.0	94.0	1.0	1.0	0.0
1995.0	94.0	93.8	93.1	1.0	1.0	-0.7
3981.0	94.0	93.2	93.4	1.0	1.0	0.2
7943.0	94.0	91.0	91.6	1.5	3.0	0.6
12590.0	94.0	87.8	87.5	3.0	6.0	-0.3

Frequency weighting Lin:

Frequency	Ref. level	Expected level	Actual level	Tolerance(dB)		Deviation
Hz	dB	dB	dB	+	-	dB
1000.0	94.0	94.0	94.0	0.0	0.0	0.0
31.6	94.0	94.0	93.9	1.5	1.5	-0.1
63.1	94.0	94.0	94.0	1.5	1.5	0.0
125.9	94.0	94.0	94.0	1.0	1.0	0.0
251.2	94.0	94.0	94.0	1.0	1.0	0.0
501.2	94.0	94.0	94.0	1.0	1.0	0.0
1995.0	94.0	94.0	94.0	1.0	1.0	0.0
3981.0	94.0	94.0	94.0	1.0	1.0	0.0
7943.0	94.0	94.0	94.0	1.5	3.0	0.0
12590.0	94.0	94.0	93.9	3.0	6.0	-0.1

TIME WEIGHTING FAST TEST

Time weighting F is tested on the reference range with a single sinusoidal burst of duration 200 ms at a frequency 2000 Hz and an amplitude which produces an indication 4 dB below the upper limit of the primary indicator range when the signal is continuous. (Weight A, Maximum hold)

Ref. level	Expected level	Actual level	Tolerance(dB)		Deviation
dB	dB	dB	+	-	dB
116.0	115.0	115.0	1.0	1.0	0.0

TIME WEIGHTING SLOW TEST

Time weighting S is tested on the reference range with a single sinusoidal burst of duration 500 ms at a frequency 2000 Hz and an amplitude which produces an indication 4 dB below the upper limit of the primary indicator range when the signal is continuous. (Weight A, Maximum hold)

Ref. level	Expected level	Actual level	Tolerance(dB)		Deviation
dB	dB	dB	+	-	dB
116.0	111.9	111.9	1.0	1.0	0.0

PEAK RESPONSE TEST

The onset time of the peak detector is tested on the reference range by comparing the response to a 100 us rectangular test pulse with the response to a 10 ms reference pulse of the same amplitude. The amplitude of the 10 ms reference pulse is such as to produce an indication 1 dB below the upper limit of the primary indicator range.

Positive polarities: (Weighting Z, set the generator signal to single, Lzpeak)

Ref. level	Response to 10 ms	Response to 100 us	Tolerance	Deviation
------------	-------------------	--------------------	-----------	-----------



Test Data for Sound Level Meter

Page 4 of 5

Sound level meter type: AWA5661 Serial No. 301135 Date 04-Oct-2021
Microphone type: AWA14425 Serial No. 15338
Report: 21CA0928 03-05

dB	dB	dB	+/- dB	dB
119.0	119.0	119.3	2.0	0.3

Negative polarities:

Ref. level	Response to 10 ms	Response to 100 us	Tolerance	Deviation
dB	dB	dB	+/- dB	dB
119.0	119.0	119.3	2.0	0.3

RMS ACCURACY TEST

The RMS detector accuracy is tested on the reference range for a crest factor of 3.

Test frequency: 2000 Hz
Amplitude: 2 dB below the upper limit of the primary indicator range.
Burst repetition frequency: 40 Hz
Tone burst signal: 11 cycles of a sine wave of frequency 2000 Hz. (Set to INT)

	Ref. Level	Expected level	Tone burst signal	Tolerance	Deviation
Time weighting	dB	dB	indication(dB)	+/- dB	dB
Slow	116.0+6.6	116.0	115.8	0.5	-0.2

TIME WEIGHTING IMPULSE TEST

Time weighting I is tested on the reference range (Set the SLM to LAImax)

Test frequency: 2000 Hz
Amplitude: The upper limit of the primary indicator range.

Single sinusoidal burst of duration 5 ms:

Ref. Level	Single burst indication		Tolerance	Deviation
dB	Expected (dB)	Actual (dB)	+/- dB	dB
120.0	111.2	111.1	2.0	-0.1

Repeated at 100 Hz

Ref. Level	Repeated burst indication		Tolerance	Deviation
dB	Expected (dB)	Actual (dB)	+/- dB	dB
120.0	117.3	117.1	1.0	-0.2

TIME AVERAGING TEST

This test compares the SLM reading for continuous sine signals with readings obtained from a sine tone burst sequence having the same RMS level. The test level is 30 dB below the upper limit of the linearity range and repeated for Type 1 SLM with 40 dB below the upper limit of the linearity.

Frequency of tone burst: 4000 Hz

Duration of tone burst: 1 ms

Repetition Time	Level of tone burst	Expected Leq	Actual Leq	Tolerance	Deviation	Remarks
msec	dB	dB	dB	+/- dB	dB	
1000	90.0	90.0	89.8	1.0	-0.2	60s integ.
10000	80.0	80.0	79.8	1.0	-0.2	6min. integ.

PULSE RANGE AND SOUND EXPOSURE LEVEL TEST

The test tone burst signal is superimposed on a baseline signal corresponding to the lower limit of reference range



Test Data for Sound Level Meter

Page 5 of 5

Sound level meter type: AWA5661 Serial No. 301135 Date 04-Oct-2021
Microphone type: AWA14425 Serial No. 15338
Report: 21CA0928 03-05

Test frequency: 4000 Hz

Integration time: 10 sec

The integrating sound level meter set to Leq:

Duration	Rms level of	Expected	Actual	Tolerance	Deviation
msec	tone burst (dB)	dB	dB	+/- dB	dB
10	90.0	60.0	59.8	1.7	-0.2

The integrating sound level meter set to SEL:

Duration	Rms level of	Expected	Actual	Tolerance	Deviation
msec	tone burst (dB)	dB	dB	+/- dB	dB
10.0	90.0	70.0	70.0	1.7	0.0

OVERLOAD INDICATION TEST

For SLM capable of operating in a non-integrating mode.

Test frequency: 2000 Hz
Amplitude: 2 dB below the upper limit of the primary indicator range.
Burst repetition frequency: 40 Hz
Tone burst signal: 11 cycles of a sine wave of frequency 2000 Hz.

Level	Level reduced by	Further reduced	Difference	Tolerance	Deviation
at overload (dB)	1 dB	3 dB	dB	dB	dB
115.6	114.6	111.6	3.0	1.0	0.0

For integrating SLM, with the instrument indicating Leq.

For integrating SLM, with the instrument indicating Leq and set to the reference range. The test signal as following:

The test tone burst signal is superimposed on a baseline signal corresponding to the lower limit of reference range

Test frequency: 4000 Hz

Integration time: 10 sec

Single burst duration: 1 msec

Rms level	Level reduced by	Expected level	Actual level	Tolerance	Deviation
at overload (dB)	1 dB	dB	dB	dB	dB
121.9	120.9	80.9	80.7	2.2	-0.2

ACOUSTIC TEST

The acoustic test of the complete SLM is tested at the frequency 125 Hz and 8000 Hz using a B&K type 4226 Multifunction Acoustic Calibrator. The test is performed in A weighting.

Frequency	Expected level	Actual level	Tolerance (dB)		Deviation
Hz	dB	Measured (dB)	+	-	dB
1000	94.0	94.0	0.0	0.0	0.0
125	77.9	78.2	1.0	1.0	0.3
8000	92.9	93.6	1.5	3.0	0.7

-----END-----



CERTIFICATE OF CALIBRATION

Certificate No.: 21CA0616 01-02

Page: 1 of 2

Item tested

Description: Acoustical Calibrator (Class 1)
Manufacturer: Pulsar
Type/Model No.: 100B
Serial/Equipment No.: 039507
Adaptors used: Yes

Item submitted by

Customer: Apex Testing & Certification Ltd.
Address of Customer: Unit D6A, 10/F, TML Tower, 3 Hoi Shing Road, Tsuen Wan, N.T.
Request No.: -
Date of receipt: 16-Jun-2021

Date of test: 18-Jun-2021

Reference equipment used in the calibration

Description:	Model:	Serial No.	Expiry Date:	Traceable to:
Lab standard microphone	B&K 4180	2341427	04-May-2022	SCL
Preamplifier	B&K 2673	2239857	31-May-2022	CEPREI
Measuring amplifier	B&K 2610	2346941	01-Jun-2022	CEPREI
Signal generator	DS 360	33873	27-May-2022	CEPREI
Digital multi-meter	34401A	US36087050	27-May-2022	CEPREI
Audio analyzer	8903B	GB41300350	28-May-2022	CEPREI
Universal counter	53132A	MY40003662	02-Jun-2022	CEPREI

Ambient conditions

Temperature: $22 \pm 1^\circ\text{C}$
Relative humidity: $55 \pm 10\%$
Air pressure: $1010 \pm 5\text{ hPa}$

Test specifications

- The Sound Calibrator has been calibrated in accordance with the requirements as specified in IEC 60942 1997 Annex B and the lab calibration procedure SMTP004-CA-156.
- The calibrator was tested with its axis vertical facing downwards at the specific frequency using insert voltage technique.
- The results are rounded to the nearest 0.01 dB and 0.1 Hz and have not been corrected for variations from a reference pressure of 1013.25 hectoPascals as the maker's information indicates that the instrument is insensitive to pressure changes.

Test results

This is to certify that the sound calibrator conforms to the requirements of annex B of IEC 60942: 1997 for the conditions under which the test was performed. This does not imply that the sound calibrator meets IEC 60942 under any other conditions.

Details of the performed measurements are presented on page 2 of this certificate.

Approved Signatory:


Feng Junqi

Date: 19-Jun-2021

Company Chop:



Comments: The results reported in this certificate refer to the condition of the instrument on the date of calibration and carry no implication regarding the long-term stability of the instrument. The results apply to the item as received.

**CERTIFICATE OF CALIBRATION**

(Continuation Page)

Certificate No.:

21CA0616 01-02

Page: 2 of 2

1, Measured Sound Pressure Level

The output Sound Pressure Level in the calibrator head was measured at the setting and frequency shown using a calibrated laboratory standard microphone and insert voltage technique. The results are given in below with the estimated uncertainties.

(Output level in dB re 20 μ Pa)

Frequency Shown Hz	Output Sound Pressure Level Setting dB	Measured Output Sound Pressure Level dB	Estimated Expanded Uncertainty dB
1000	94.00	94.15	0.10

2, Sound Pressure Level Stability - Short Term Fluctuations

The Short Term Fluctuations was determined by measuring the maximum and minimum of the fast weighted DC output of the B&K 2610 measuring amplifier over a 20 second time interval as required in the standard. The Short Term Fluctuation was found to be:

At 1000 Hz

STF = 0.019 dB

Estimated expanded uncertainty

0.005 dB

3, Actual Output Frequency

The determination of actual output frequency was made using a B&K 4180 microphone together with a B&K 2673 preamplifier connected to a B&K 2610 measuring amplifier. The AC output of the B&K 2610 was taken to an universal counter which was used to determine the frequency averaged over 20 second of operation as required by the standard. The actual output frequency at 1 KHz was:

At 1000 Hz

Actual Frequency = 999.86 Hz

Estimated expanded uncertainty

0.1 Hz

Coverage factor k = 2.2

4, Total Noise and Distortion

For the Total Noise and Distortion measurement, the unfiltered AC output of the B&K 2610 measuring amplifier was connected to an Agilent Type 8903 B distortion analyser. The TND result at 1 KHz was:

At 1000 Hz

TND = 0.9 %

Estimated expanded uncertainty

0.7 %

The expanded uncertainties have been calculated in accordance with the ISO Publication "Guide to the expression of uncertainty in measurement", and gives an interval estimated to have a level of confidence of 95%. A coverage factor of 2 is assumed unless explicitly stated.

Calibrated by:

Date:

Fung Chi Yip
18-Jun-2021

- End -

Checked by:

Date:

Chan Yuk Yiu
19-Jun-2021

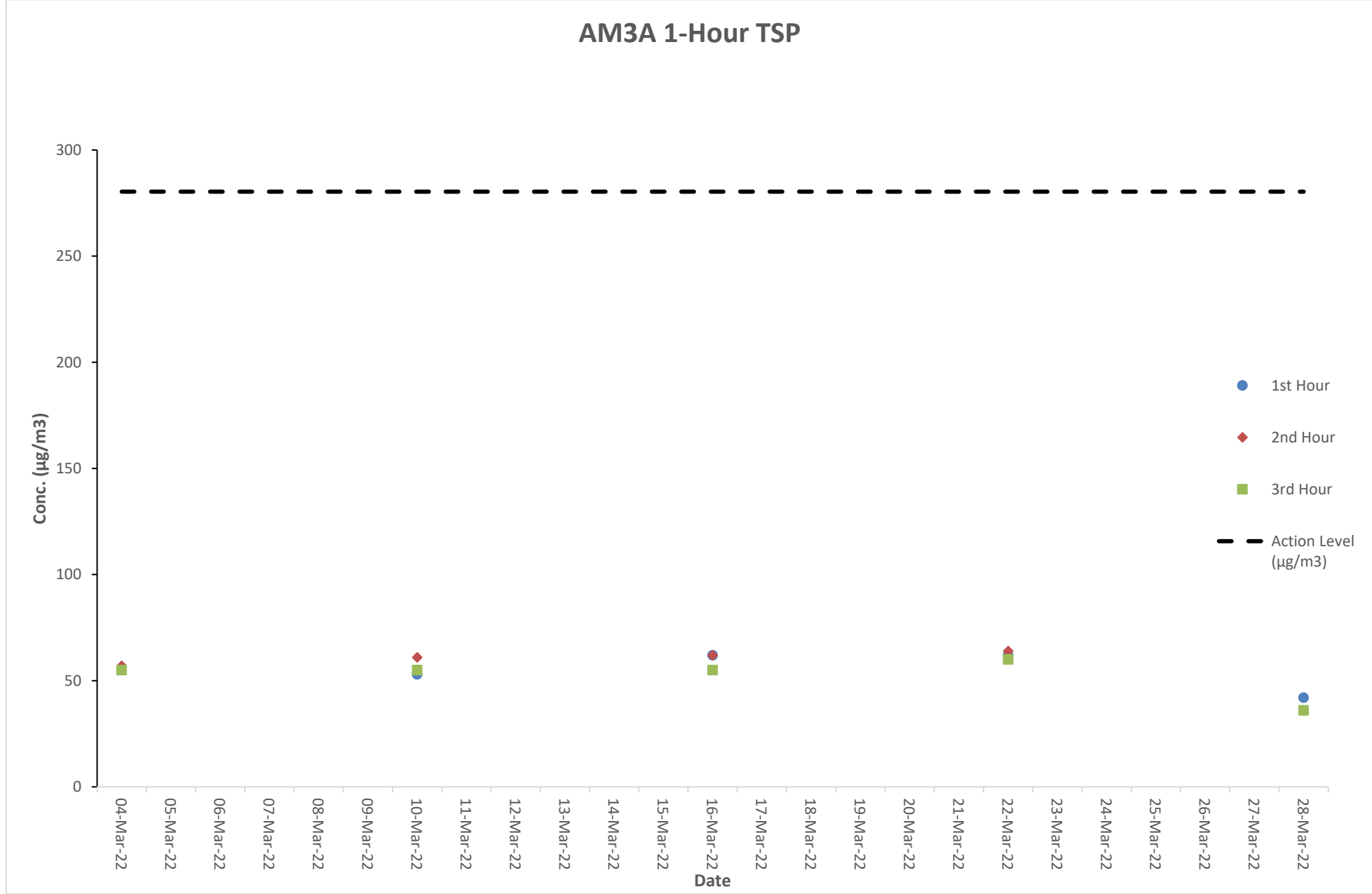
The standard(s) and equipment used in the calibration are traceable to national or international recognised standards and are calibrated on a schedule to maintain the required accuracy level.

G. Graphical Plots of the Monitoring Results

Air Quality Monitoring Result at Station AM3A (1-hour TSP)

Date	Weather Condition	Time		Conc. (µg/m3)			Action Level	Limit Level
		Start	Finish	1st Hour	2nd Hour	3rd Hour		
04-Mar-22	Fine	14:09	17:09	56	57	55	280.4	500
10-Mar-22	Fine	08:02	11:02	53	61	55	280.4	500
16-Mar-22	Cloudy	14:18	17:18	62	62	55	280.4	500
22-Mar-22	Cloudy	08:07	11:07	62	64	60	280.4	500
28-Mar-22	Cloudy	14:01	17:01	42	36	36	280.4	500

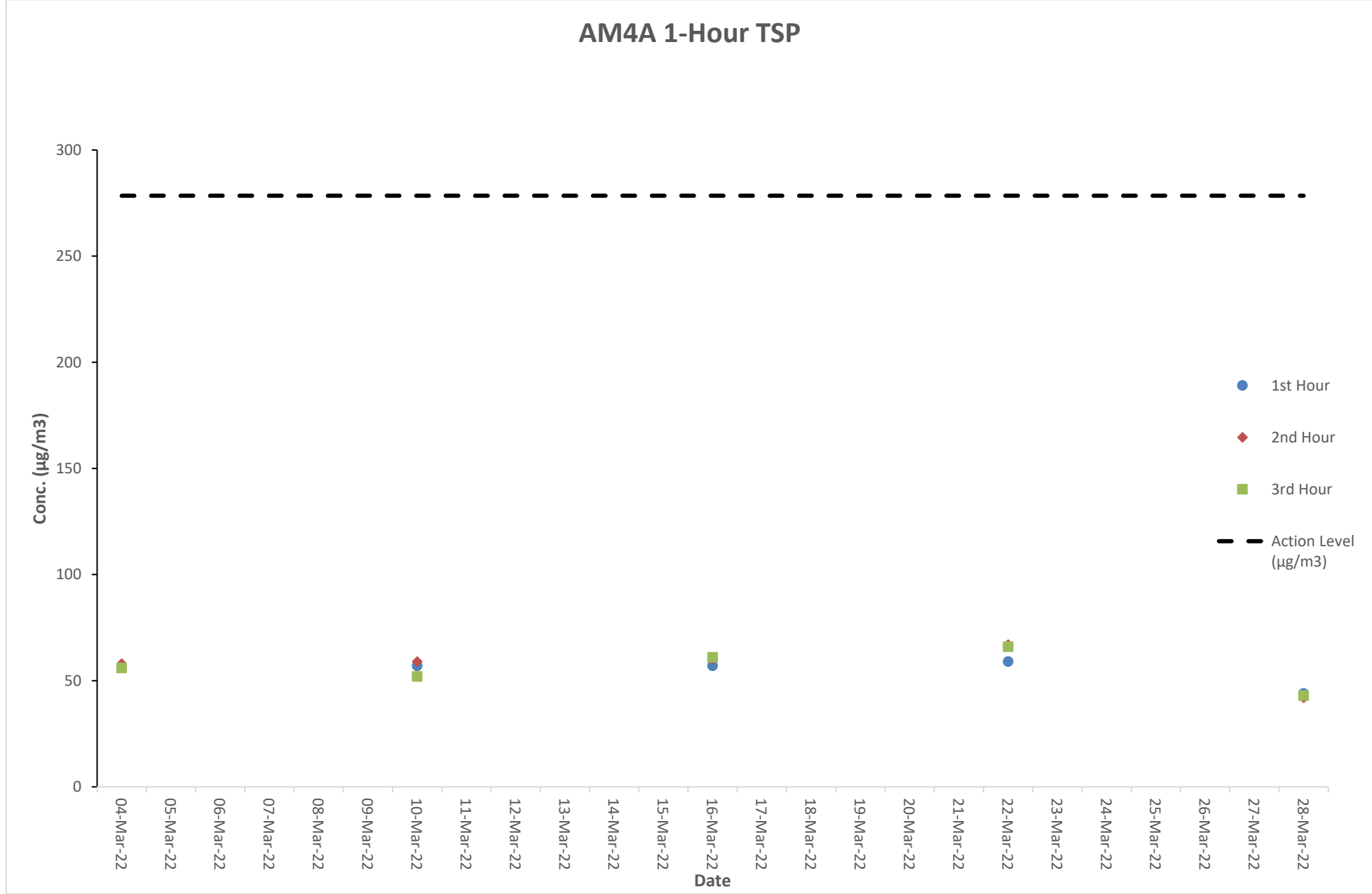
Graphical Presentation of Air Quality Monitoring Result at Station AM3A (1-hour TSP)



Air Quality Monitoring Result at Station AM4A (1-hour TSP)

Date	Weather Condition	Time		Conc. (µg/m3)			Action Level	Limit Level
		Start	Finish	1st Hour	2nd Hour	3rd Hour		
04-Mar-22	Fine	14:17	17:17	56	58	56	278.5	500
10-Mar-22	Fine	08:10	11:10	57	59	52	278.5	500
16-Mar-22	Cloudy	14:26	17:26	57	60	61	278.5	500
22-Mar-22	Cloudy	08:15	11:15	59	67	66	278.5	500
28-Mar-22	Cloudy	14:09	17:09	44	42	43	278.5	500

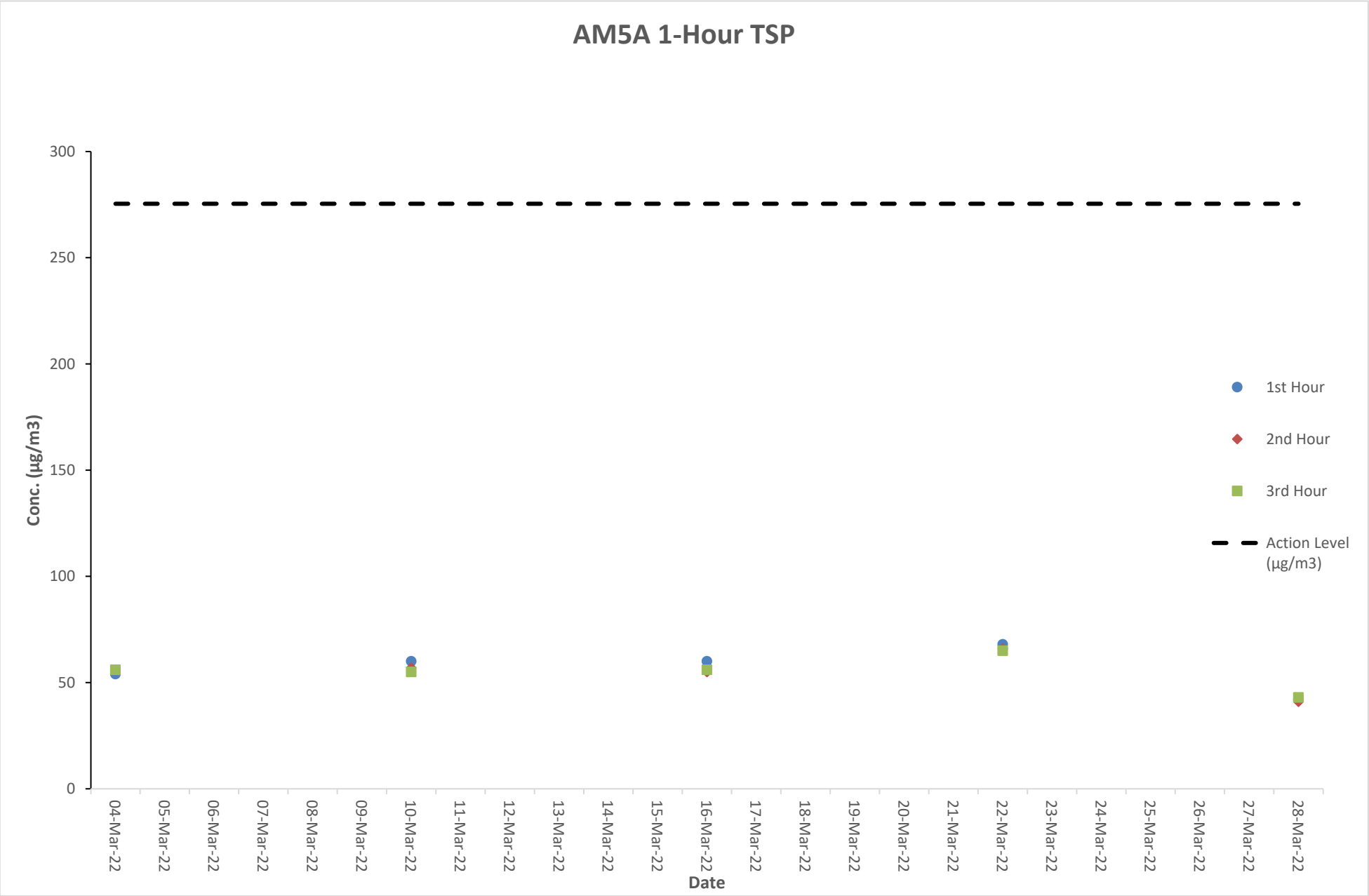
Graphical Presentation of Air Quality Monitoring Result at Station AM4A (1-hour TSP)



Air Quality Monitoring Result at Station AM5A (1-hour TSP)

Date	Weather Condition	Time		Conc. ($\mu\text{g}/\text{m}^3$)			Action Level	Limit Level
		Start	Finish	1st Hour	2nd Hour	3rd Hour		
04-Mar-22	Fine	14:32	17:32	54	56	56	275.4	500
10-Mar-22	Fine	08:27	11:27	60	57	55	275.4	500
16-Mar-22	Cloudy	14:41	17:41	60	55	56	275.4	500
22-Mar-22	Cloudy	08:32	11:32	68	66	65	275.4	500
28-Mar-22	Cloudy	14:24	17:24	42	41	43	275.4	500

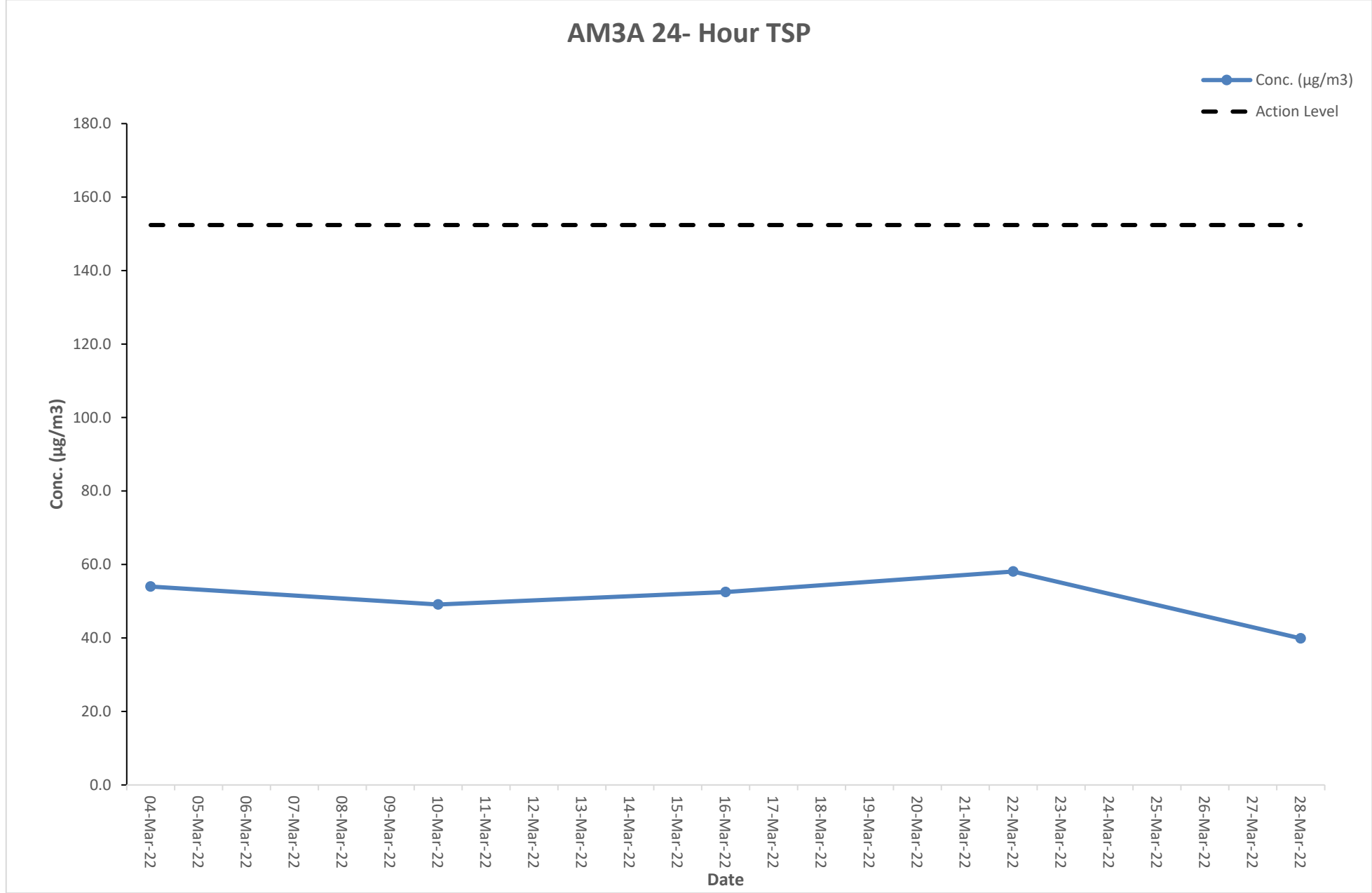
Graphical Presentation of Air Quality Monitoring Result at Station AM5A (1-hour TSP)



Air Quality Monitoring Result at Station AM3A (24-hour TSP)

Start		Finish		Filter Weight (g)		Elapsed Time Reading		Sampling Time (hrs)	Flow Rate (m ³ /min)			Conc. (µg/m3)	Weather Condition	Action Level	Limit Level
Date	Time	Date	Time	Initial	Final	Initial	Final		Initial	Final	Average				
04-Mar-22	10:00AM	05-Mar-22	10:00AM	2.8026	2.8895	3264.8	3288.8	24	1.12	1.12	1.12	54.0	Sunny	152.4	260
10-Mar-22	10:00AM	11-Mar-22	10:00AM	2.8086	2.8877	3288.8	3312.8	24	1.12	1.12	1.12	49.1	Sunny	152.4	260
16-Mar-22	10:00AM	17-Mar-22	10:00AM	2.8016	2.8861	3312.8	3336.8	24	1.12	1.12	1.12	52.5	Fine	152.4	260
22-Mar-22	10:00AM	23-Mar-22	10:00AM	2.8081	2.9015	3336.8	3360.8	24	1.12	1.12	1.12	58.1	Cloudy	152.4	260
28-Mar-22	10:00AM	29-Mar-22	10:00AM	2.8050	2.8692	3360.8	3384.8	24	1.12	1.12	1.12	39.9	Rainy	152.4	260

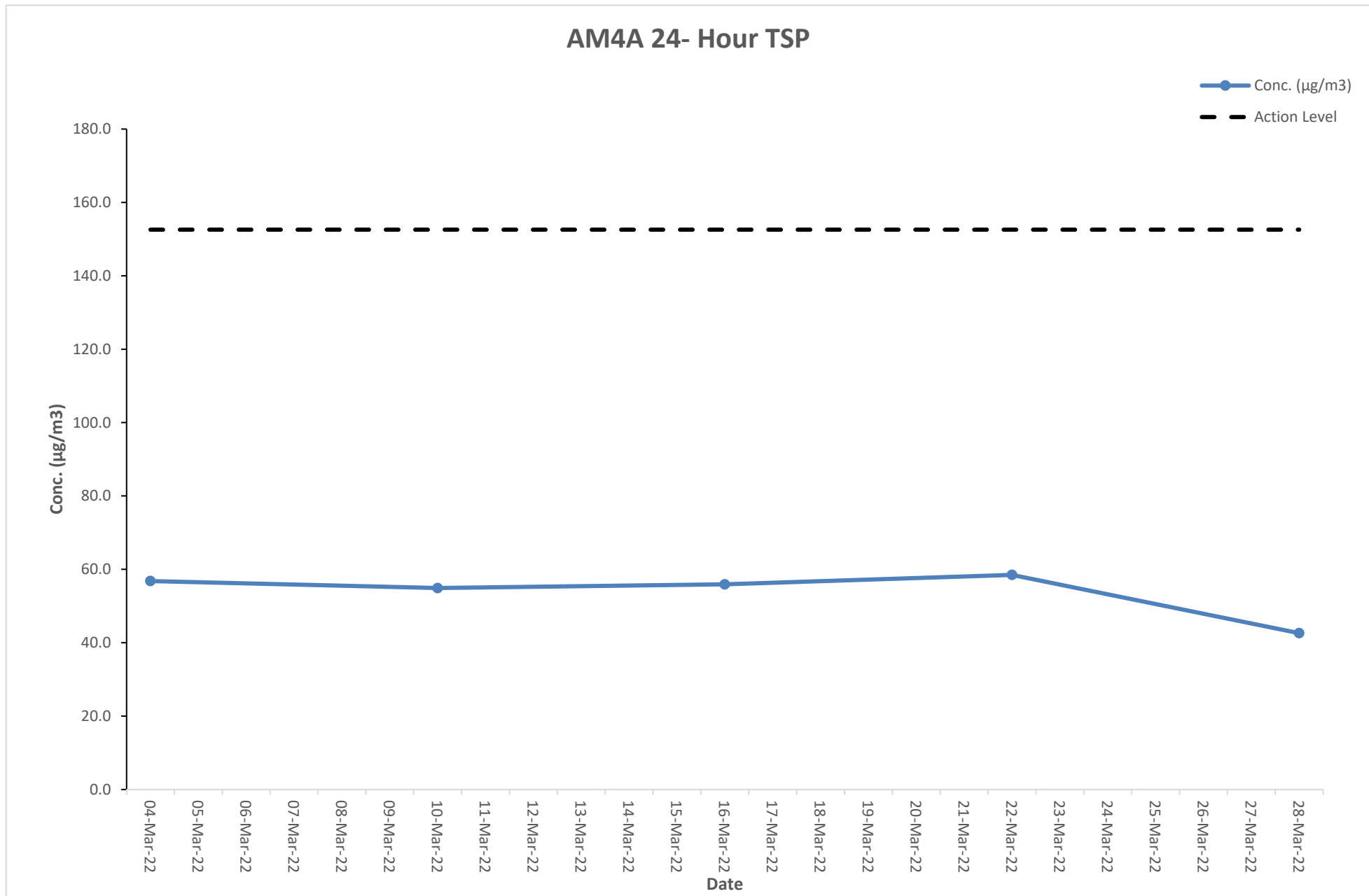
Graphical Presentation of Air Quality Monitoring Result at Station AM3A (24-hour TSP)



Air Quality Monitoring Result at Station AM4A (24-hour TSP)

Start		Finish		Filter Weight (g)		Elapsed Time Reading		Sampling Time (hrs)	Flow Rate (m ³ /min)			Conc. (µg/m3)	Weather Condition	Action Level	Limit Level
Date	Time	Date	Time	Initial	Final	Initial	Final		Initial	Final	Average				
04-Mar-22	10:00AM	05-Mar-22	10:00AM	2.8012	2.8926	3684.4	3708.4	24	1.12	1.12	1.12	56.8	Sunny	152.6	260
10-Mar-22	10:00AM	11-Mar-22	10:00AM	2.8081	2.8966	3708.4	3732.4	24	1.12	1.12	1.12	54.9	Sunny	152.6	260
16-Mar-22	10:00AM	17-Mar-22	10:00AM	2.8027	2.8927	3732.4	3756.4	24	1.12	1.12	1.12	55.9	Fine	152.6	260
22-Mar-22	10:00AM	23-Mar-22	10:00AM	2.8041	2.8983	3756.4	3780.4	24	1.12	1.12	1.12	58.5	Cloudy	152.6	260
28-Mar-22	10:00AM	29-Mar-22	10:00AM	2.8085	2.8770	3780.4	3804.4	24	1.12	1.12	1.12	42.6	Rainy	152.6	260

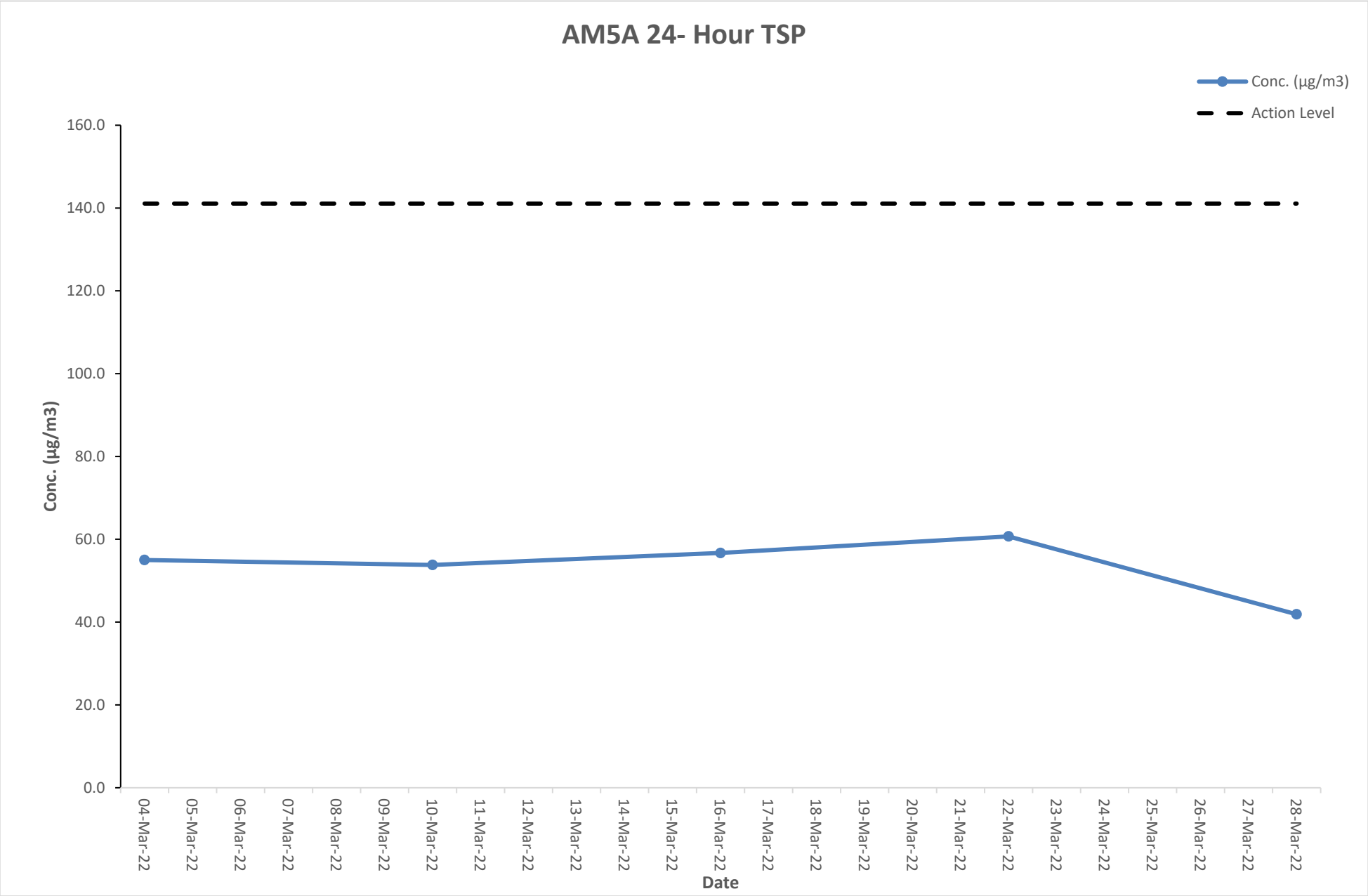
Graphical Presentation of Air Quality Monitoring Result at Station AM4A (24-hour TSP)



Air Quality Monitoring Result at Station AM5A (24-hour TSP)

Start		Finish		Filter Weight (g)		Elapsed Time Reading		Sampling Time (hrs)	Flow Rate (m ³ /min)			Conc. (µg/m3)	Weather Condition	Action Level	Limit Level
Date	Time	Date	Time	Initial	Final	Initial	Final		Initial	Final	Average				
04-Mar-22	10:00AM	05-Mar-22	10:00AM	2.8073	2.8958	3824.6	3848.6	24	1.12	1.12	1.12	55.0	Sunny	141.1	260
10-Mar-22	10:00AM	11-Mar-22	10:00AM	2.8064	2.8929	3848.6	3872.6	24	1.12	1.12	1.12	53.8	Sunny	141.1	260
16-Mar-22	10:00AM	17-Mar-22	10:00AM	2.8014	2.8927	3872.6	3896.6	24	1.12	1.12	1.12	56.7	Fine	141.1	260
22-Mar-22	10:00AM	23-Mar-22	10:00AM	2.8018	2.8995	3896.6	3920.6	24	1.12	1.12	1.12	60.7	Cloudy	141.1	260
28-Mar-22	10:00AM	29-Mar-22	10:00AM	2.8053	2.8727	3920.6	3944.6	24	1.12	1.12	1.12	41.9	Rainy	141.1	260

Graphical Presentation of Air Quality Monitoring Result at Station AM5A (24-hour TSP)



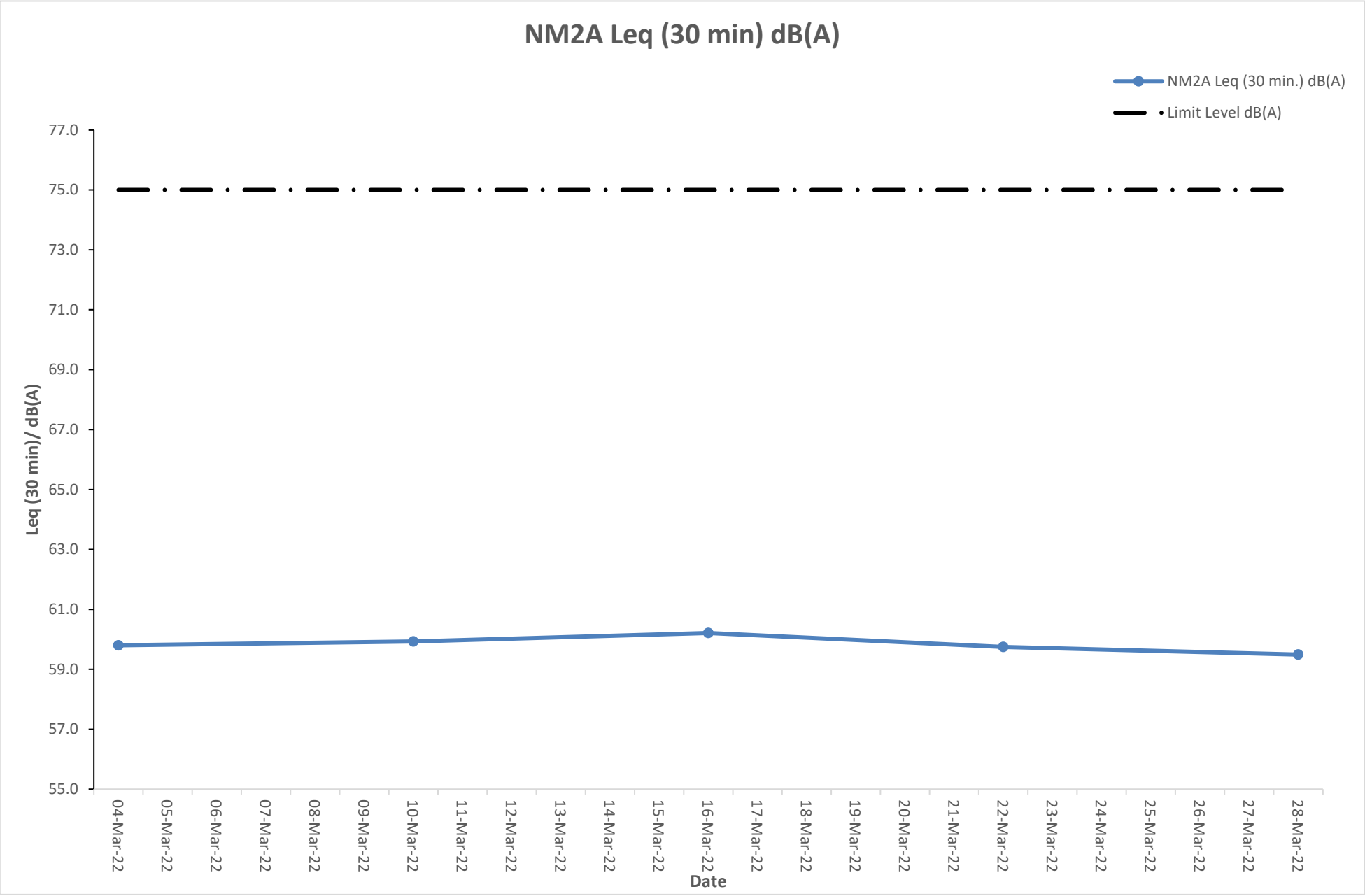
Noise Monitoring Result at Station NM2A

Date	Time	Measured L10 dB(A)	Measured L90 dB(A)	Leq (30 min.) dB(A)
04-Mar-22	14:39	66.2	56.6	59.8
04-Mar-22	14:44	66.9	55.9	
04-Mar-22	14:49	66.5	56.7	
04-Mar-22	14:54	65.4	57.1	
04-Mar-22	14:59	64.9	56.0	
04-Mar-22	15:04	65.1	57.4	
10-Mar-22	8:32	67.7	58.0	59.9
10-Mar-22	8:37	67.8	57.5	
10-Mar-22	8:42	66.2	56.1	
10-Mar-22	8:47	65.7	56.6	
10-Mar-22	8:52	65.4	58.0	
10-Mar-22	8:57	67.8	56.7	
16-Mar-22	14:48	66.5	57.6	60.2
16-Mar-22	14:53	65.6	56.9	
16-Mar-22	14:58	68.0	56.3	
16-Mar-22	15:03	66.0	57.5	
16-Mar-22	15:08	65.4	56.1	
16-Mar-22	15:13	67.3	57.9	
22-Mar-22	8:37	67.9	57.0	59.7
22-Mar-22	8:42	66.8	56.8	
22-Mar-22	8:47	65.2	57.0	
22-Mar-22	8:52	65.7	56.4	
22-Mar-22	8:57	66.1	56.8	
22-Mar-22	9:02	66.8	57.8	
28-Mar-22	14:31	66.9	57.2	59.5
28-Mar-22	14:36	65.1	57.0	
28-Mar-22	14:41	65.9	57.6	
28-Mar-22	14:46	67.1	56.8	
28-Mar-22	14:51	67.8	57.5	
28-Mar-22	14:56	66.3	57.4	



The station set-up of a façade measurement at station NM2A.

Graphical Presentation of Noise Monitoring Result at Station NM2A



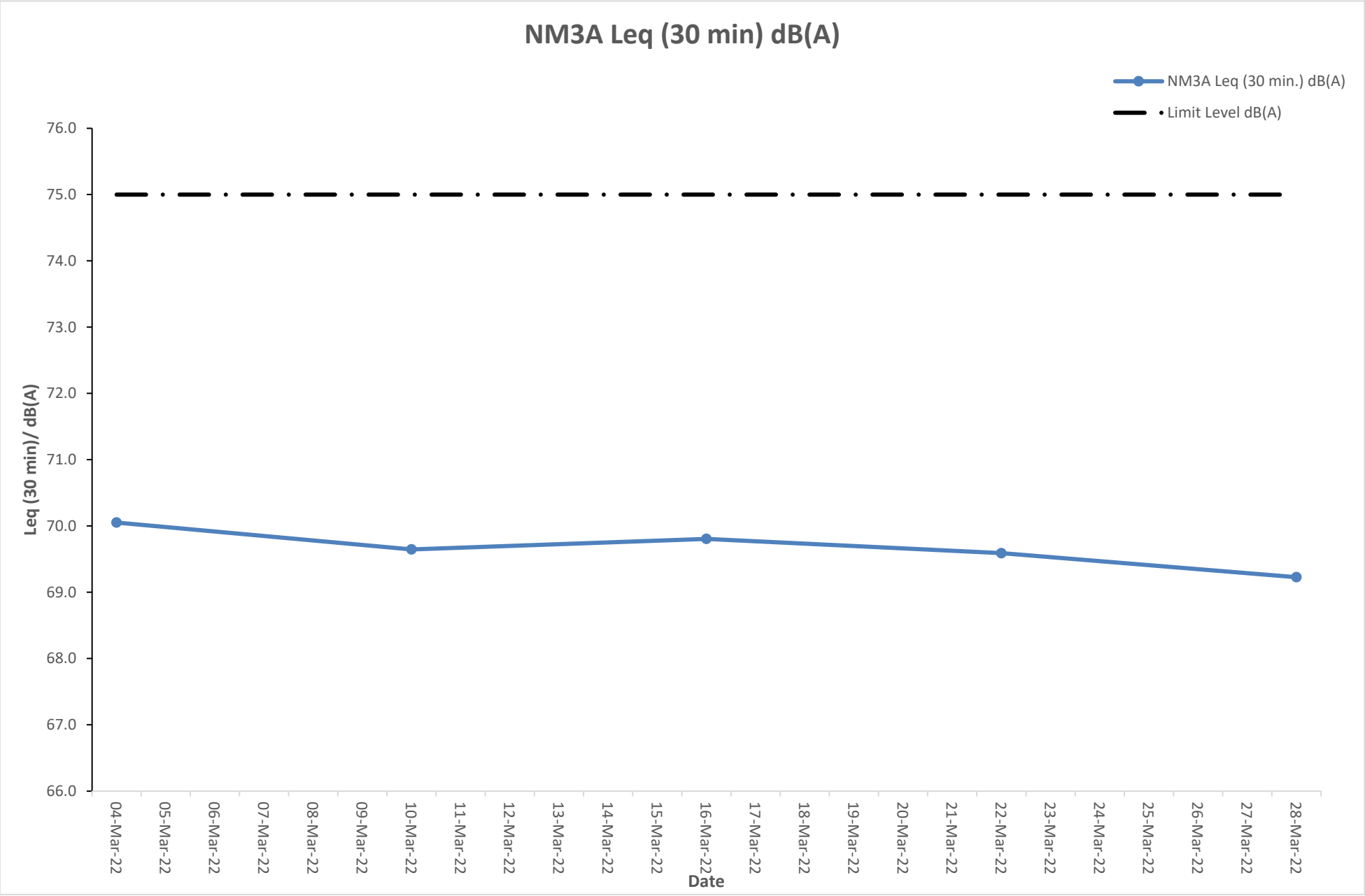
Noise Monitoring Result at Station NM3A

Date	Time	Measured L10 dB(A)	Measured L90 dB(A)	Leq (30 min.) dB(A)
04-Mar-22	16:09	73.3	65.2	70.1
04-Mar-22	16:14	73.1	64.6	
04-Mar-22	16:19	74.5	65.9	
04-Mar-22	16:24	73.2	65.5	
04-Mar-22	16:29	72.8	64.4	
04-Mar-22	16:34	73.0	66.4	
10-Mar-22	10:05	74.2	65.5	69.6
10-Mar-22	10:10	73.1	66.8	
10-Mar-22	10:15	74.2	65.7	
10-Mar-22	10:20	74.4	65.4	
10-Mar-22	10:25	73.6	66.2	
10-Mar-22	10:30	73.6	66.6	
16-Mar-22	16:18	74.2	64.7	69.8
16-Mar-22	16:23	73.6	66.4	
16-Mar-22	16:28	73.5	64.3	
16-Mar-22	16:33	72.7	64.8	
16-Mar-22	16:38	73.5	64.2	
16-Mar-22	16:43	73.0	66.3	
22-Mar-22	10:10	73.0	64.2	69.6
22-Mar-22	10:15	72.8	65.4	
22-Mar-22	10:20	74.0	66.8	
22-Mar-22	10:25	73.1	66.8	
22-Mar-22	10:30	73.2	64.6	
22-Mar-22	10:35	73.7	65.9	
28-Mar-22	16:01	73.9	67.0	69.2
28-Mar-22	16:06	73.9	66.0	
28-Mar-22	16:11	74.2	64.1	
28-Mar-22	16:16	73.8	66.8	
28-Mar-22	16:21	72.7	65.7	
28-Mar-22	16:26	73.9	66.3	



The station set-up of a façade measurement at station NM3A.

Graphical Presentation of Noise Monitoring Result at Station NM3A



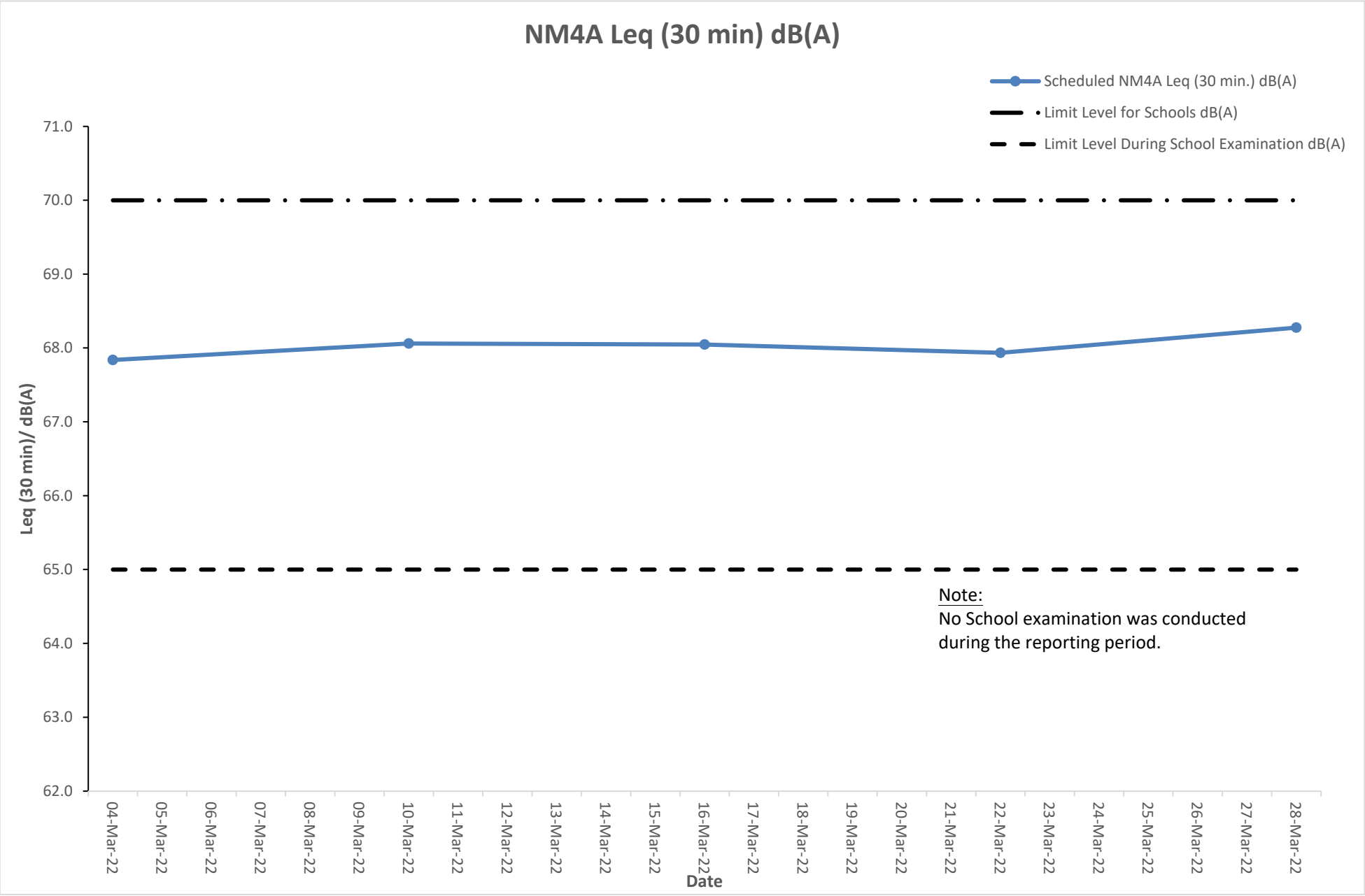
Noise Monitoring Result at Station NM4A

Date	Time	Measured L10 dB(A)	Measured L90 dB(A)	Leq (30 min.) dB(A)
04-Mar-22	16:44	69.7	65.5	67.8
04-Mar-22	16:49	69.7	64.5	
04-Mar-22	16:54	71.9	63.8	
04-Mar-22	16:59	69.3	63.2	
04-Mar-22	17:04	69.1	63.3	
04-Mar-22	17:09	69.1	64.3	
10-Mar-22	10:40	70.3	64.2	68.1
10-Mar-22	10:45	71.8	65.7	
10-Mar-22	10:50	72.0	65.4	
10-Mar-22	10:55	71.2	63.5	
10-Mar-22	11:00	69.7	65.4	
10-Mar-22	11:05	70.1	65.2	
16-Mar-22	16:53	70.8	64.6	68.0
16-Mar-22	16:58	71.9	63.3	
16-Mar-22	17:03	69.6	65.6	
16-Mar-22	17:08	70.9	63.6	
16-Mar-22	17:13	69.1	64.4	
16-Mar-22	17:18	71.0	64.9	
22-Mar-22	10:45	71.2	65.5	67.9
22-Mar-22	10:50	70.4	64.6	
22-Mar-22	10:55	70.7	65.0	
22-Mar-22	11:00	70.5	63.2	
22-Mar-22	11:05	70.3	65.3	
22-Mar-22	11:10	69.8	65.1	
28-Mar-22	16:36	71.9	63.1	68.3
28-Mar-22	16:41	71.5	64.9	
28-Mar-22	16:46	72.0	64.1	
28-Mar-22	16:51	71.6	64.2	
28-Mar-22	16:56	70.8	63.3	
28-Mar-22	17:01	71.9	64.0	



The station set-up of a façade measurement at station NM4A.

Graphical Presentation of Noise Monitoring Result at Station NM4A



Noise Monitoring Result at Station NM5A

Date	Time	Measured L10 dB(A)	Measured L90 dB(A)	Leq (30 min.) dB(A)	Leq (30 min.) +3 dB(A)
04-Mar-22	15:29	66.1	56.9	62.8	65.8
04-Mar-22	15:34	66.6	57.6		
04-Mar-22	15:39	64.9	57.3		
04-Mar-22	15:44	64.8	58.8		
04-Mar-22	15:49	67.0	57.4		
04-Mar-22	15:54	67.1	56.7		
10-Mar-22	9:24	66.7	56.3	63.0	66.0
10-Mar-22	9:29	67.0	56.8		
10-Mar-22	9:34	64.2	59.0		
10-Mar-22	9:39	64.9	58.5		
10-Mar-22	9:44	65.1	56.2		
10-Mar-22	9:49	67.1	58.7		
16-Mar-22	15:38	64.2	57.9	62.7	65.7
16-Mar-22	15:43	65.8	58.6		
16-Mar-22	15:48	66.3	58.7		
16-Mar-22	15:53	65.9	58.6		
16-Mar-22	15:58	65.5	56.3		
16-Mar-22	16:03	66.8	56.9		
22-Mar-22	9:29	65.1	56.7	63.1	66.1
22-Mar-22	9:34	64.9	56.4		
22-Mar-22	9:39	66.4	57.5		
22-Mar-22	9:44	65.1	57.9		
22-Mar-22	9:49	66.0	58.3		
22-Mar-22	9:54	66.7	58.1		
28-Mar-22	15:21	64.4	57.1	62.8	65.8
28-Mar-22	15:26	64.3	58.1		
28-Mar-22	15:31	65.2	58.4		
28-Mar-22	15:36	64.9	58.7		
28-Mar-22	15:41	64.9	57.4		
28-Mar-22	15:46	65.7	56.5		

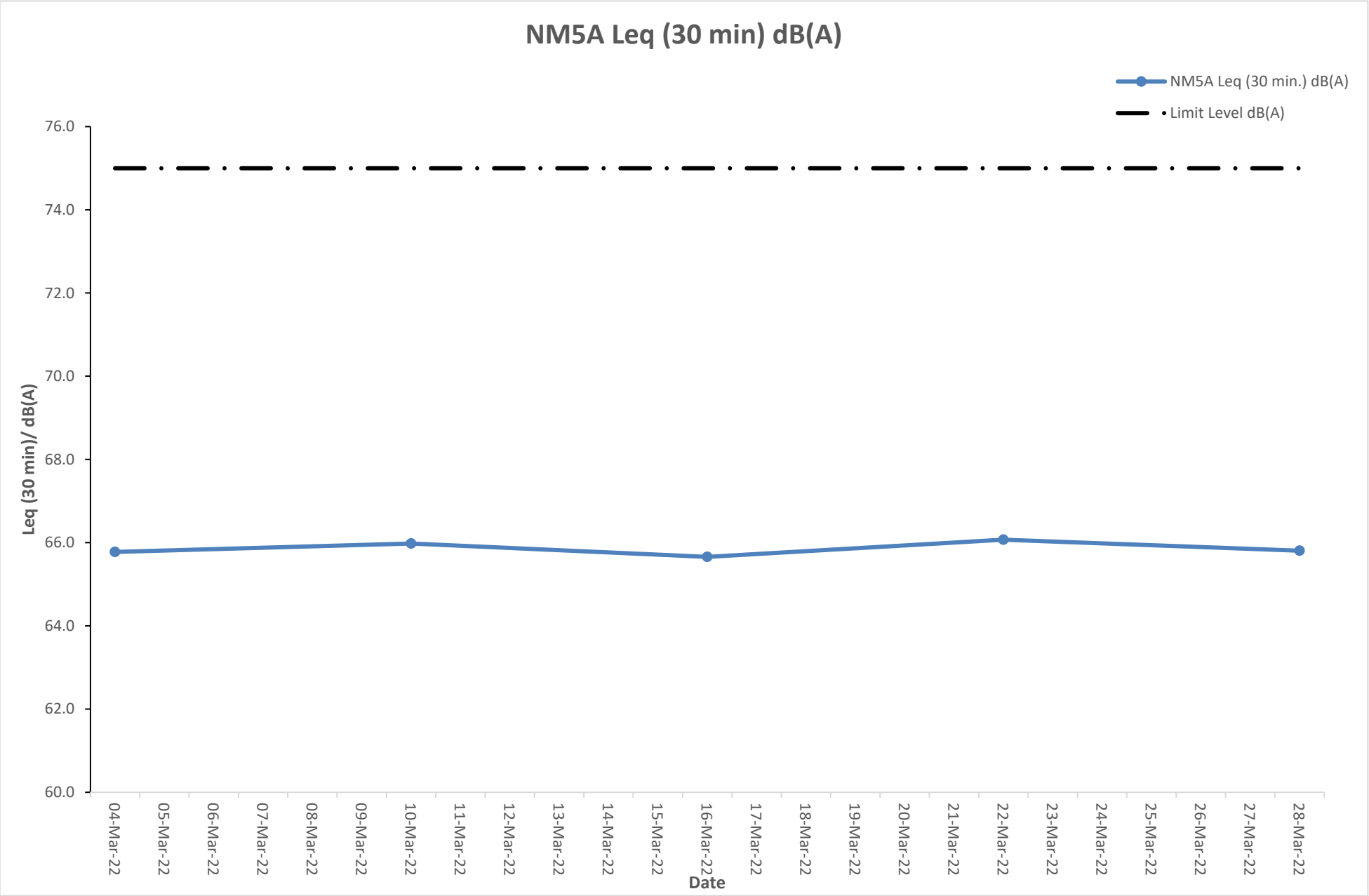
Remarks:

+3dB(A) correction was applied to free-field measurement.



The station set-up of a free-field measurement at station NM5A.

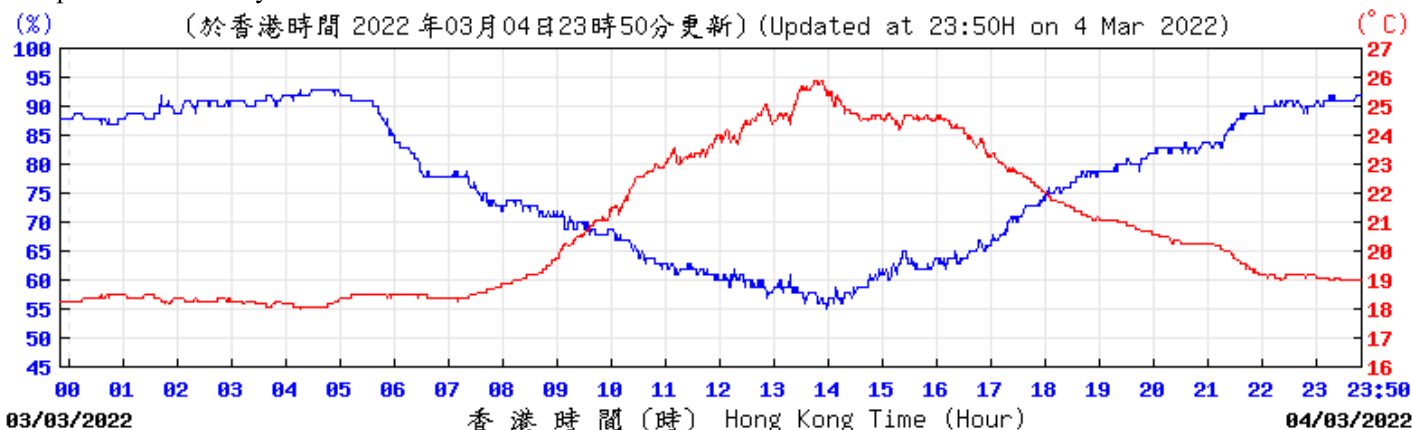
Graphical Presentation of Noise Monitoring Result at Station NM5A



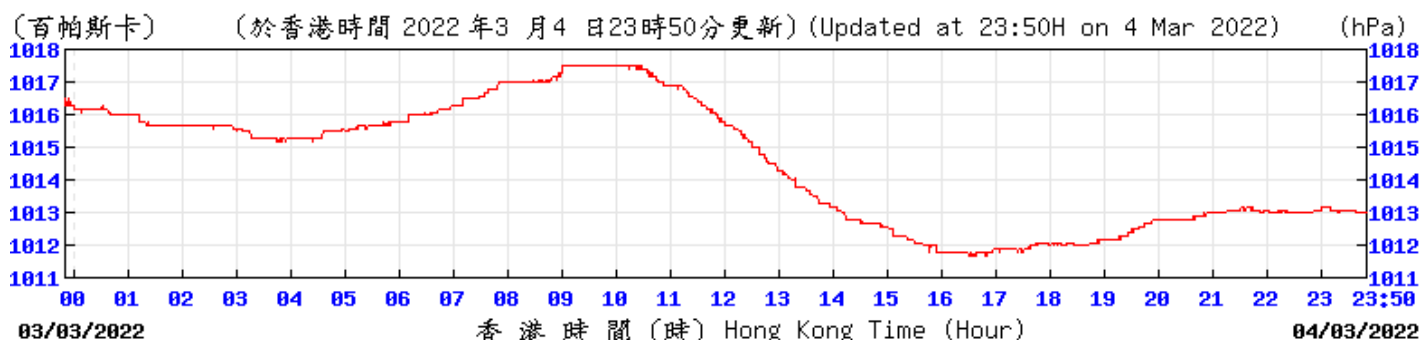
H. Meteorological Data Extracted from Hong Kong Observatory

Extract of Meteorological Observations for King's Park Automatic Weather Station, March 2022

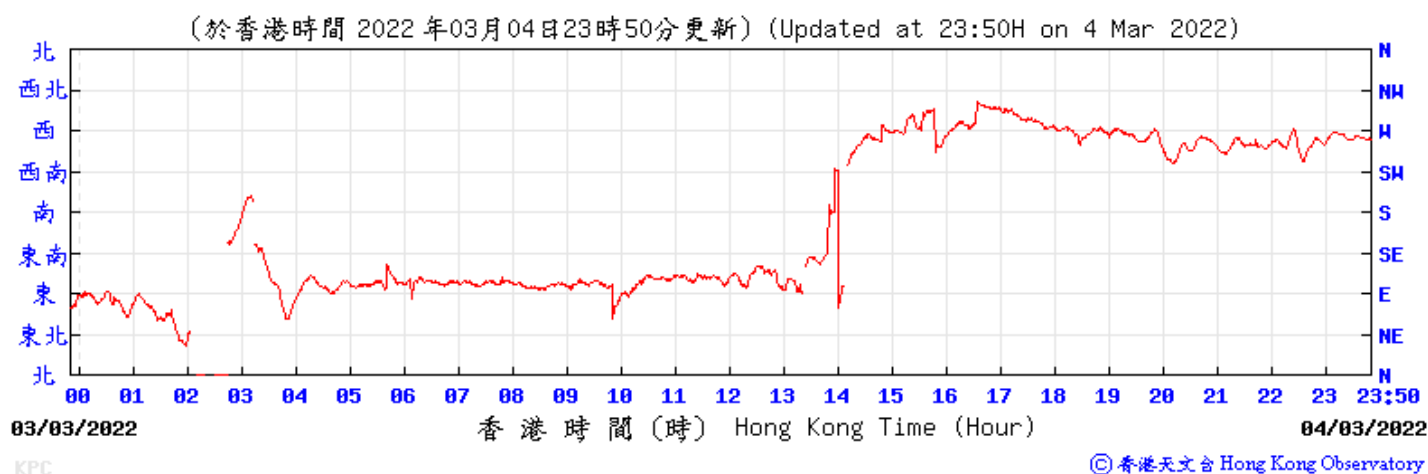
Temperature/Humidity:



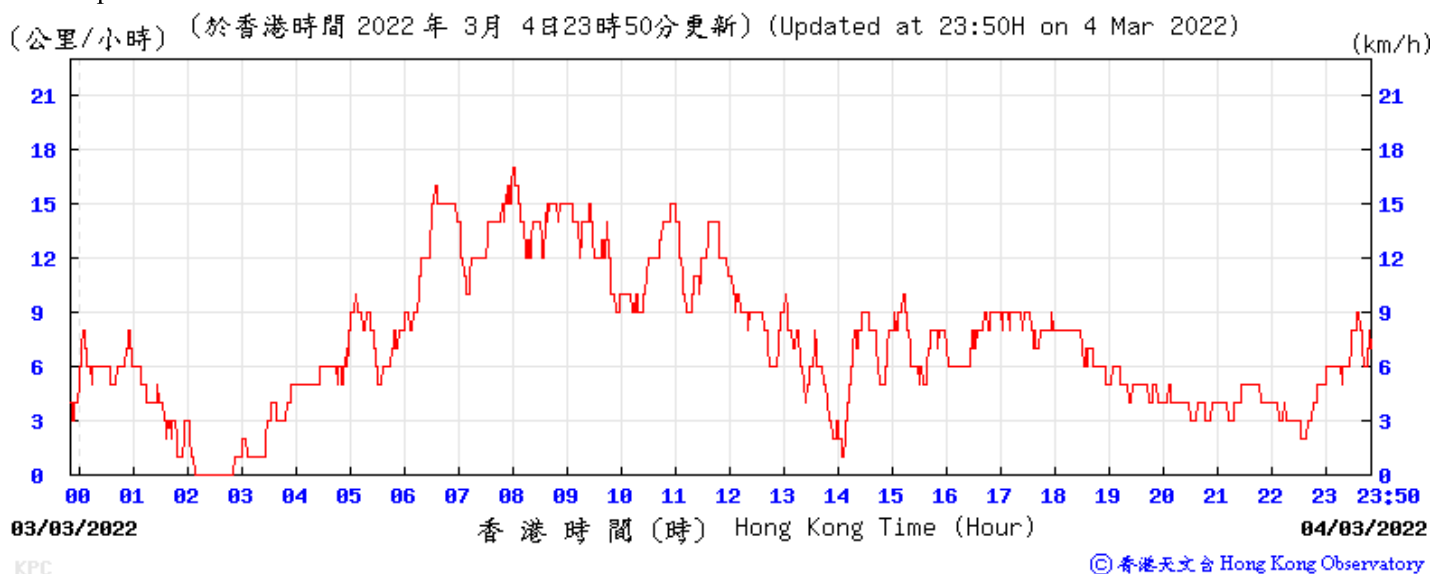
Pressure:



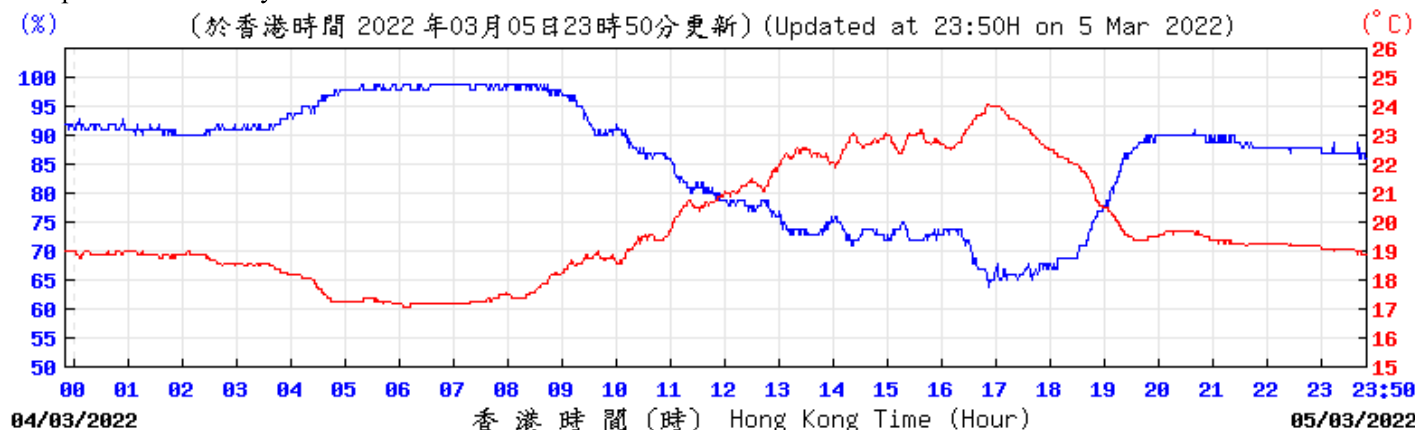
Wind Direction:



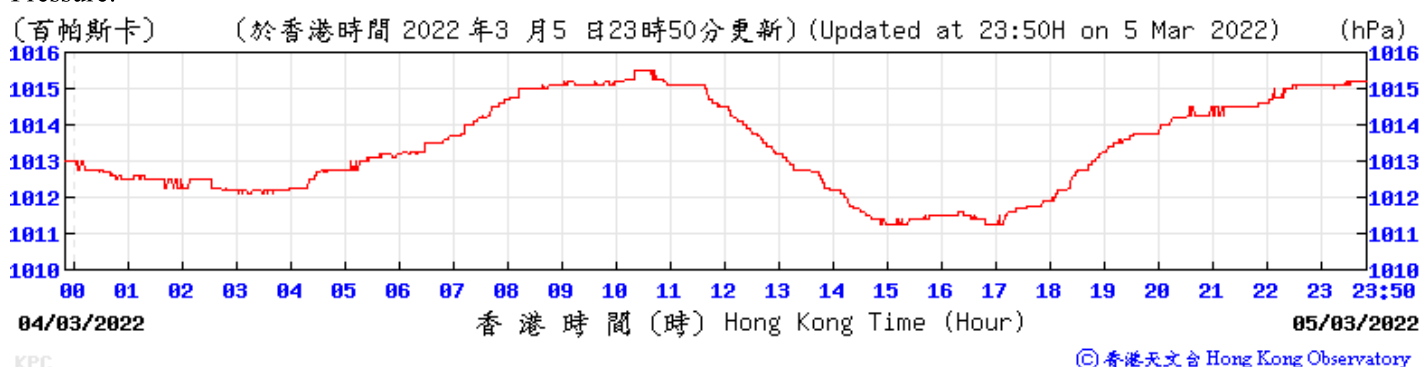
Wind Speed:



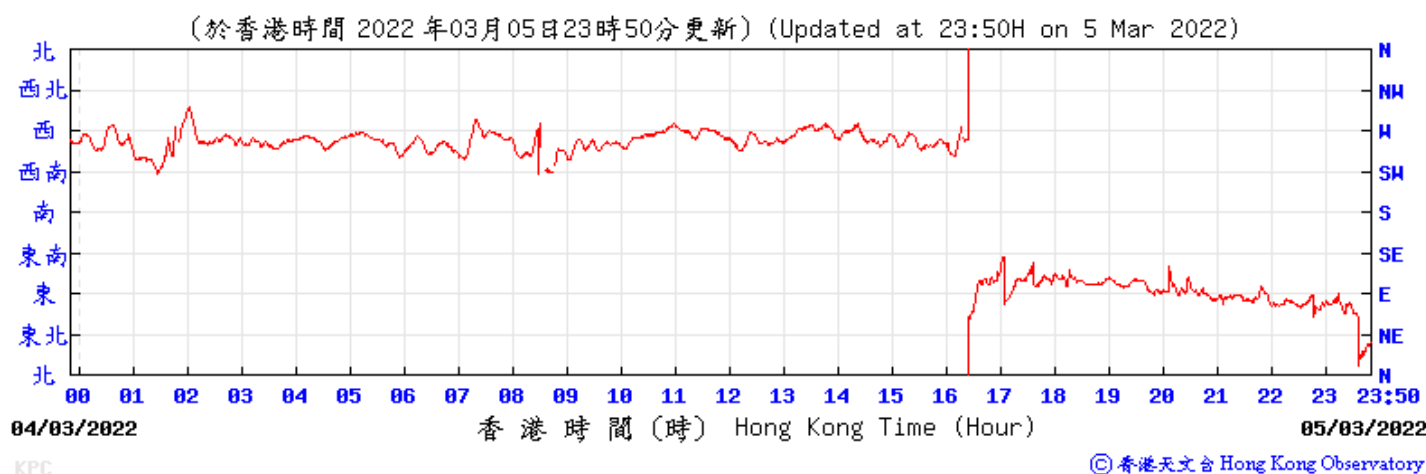
Temperature/Humidity:



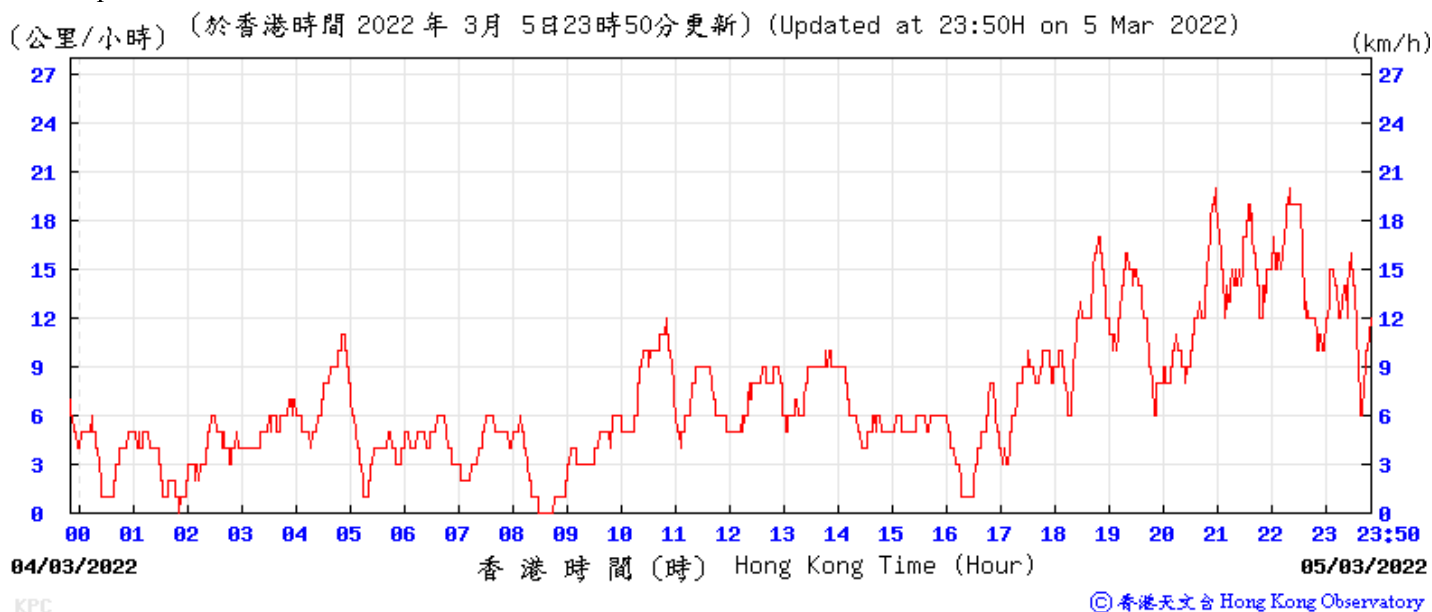
Pressure:



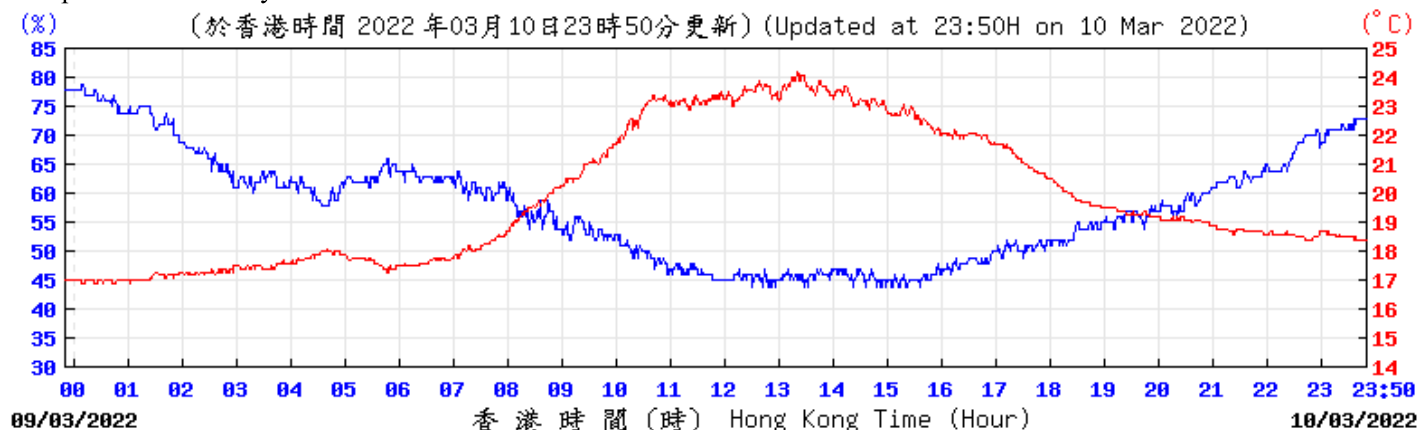
Wind Direction:



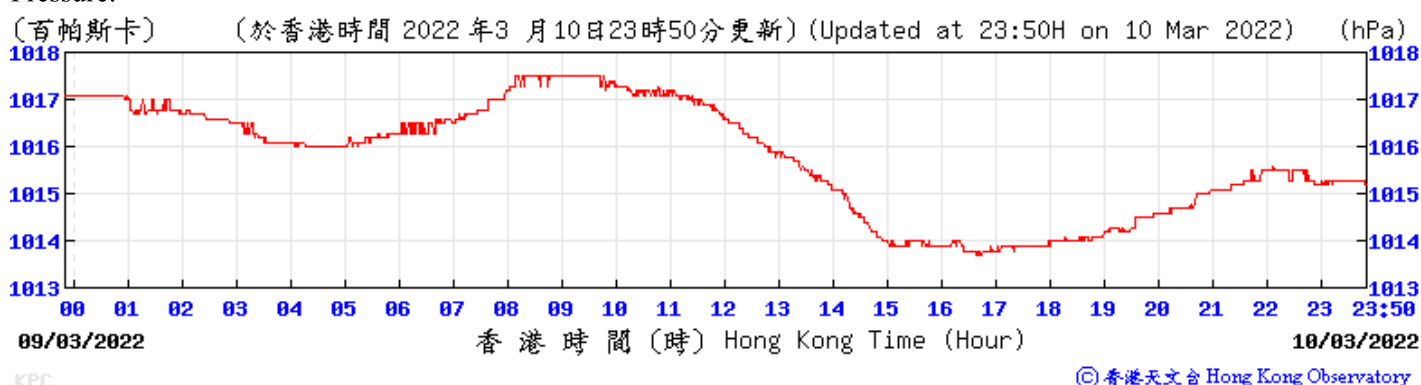
Wind Speed:



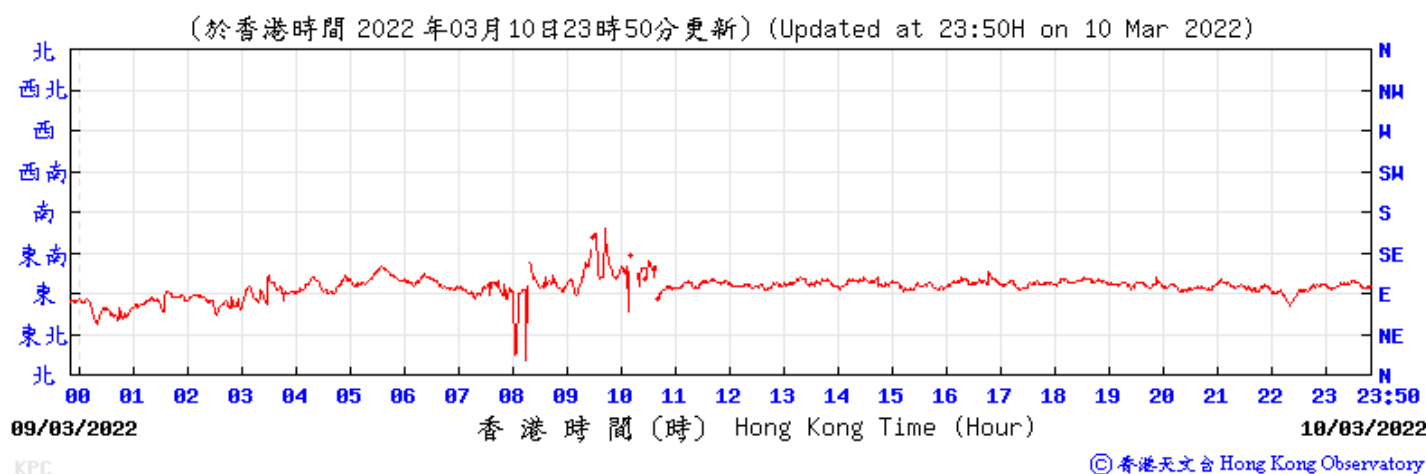
Temperature/Humidity:



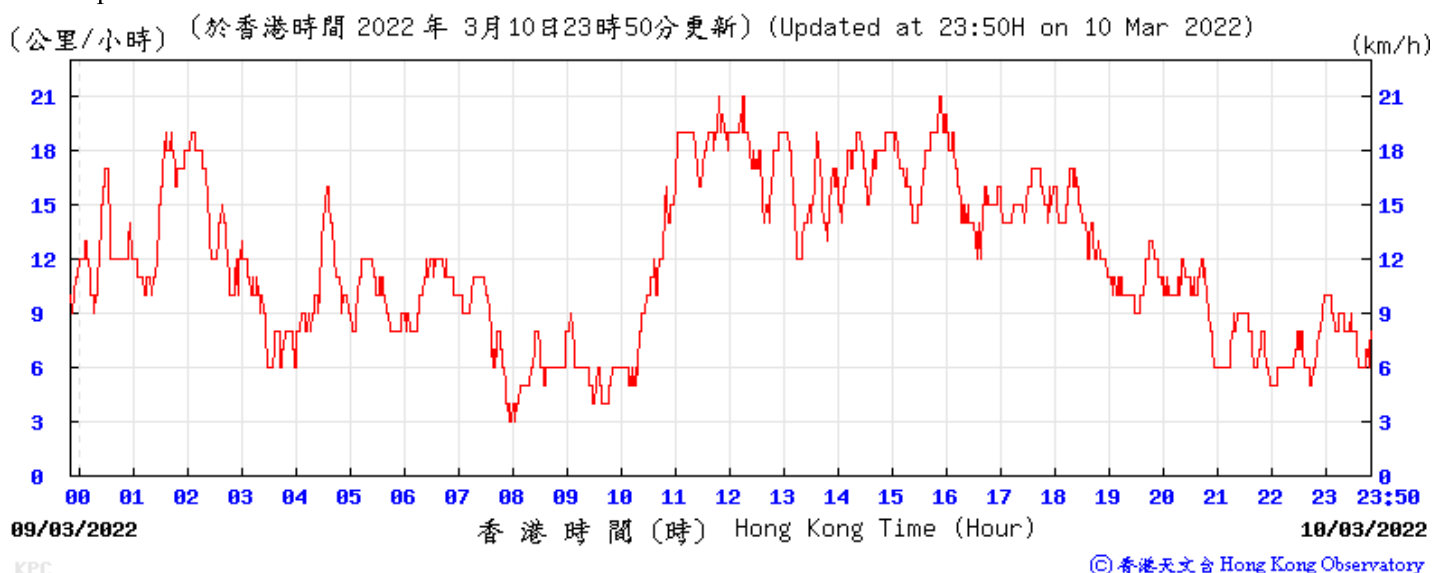
Pressure:



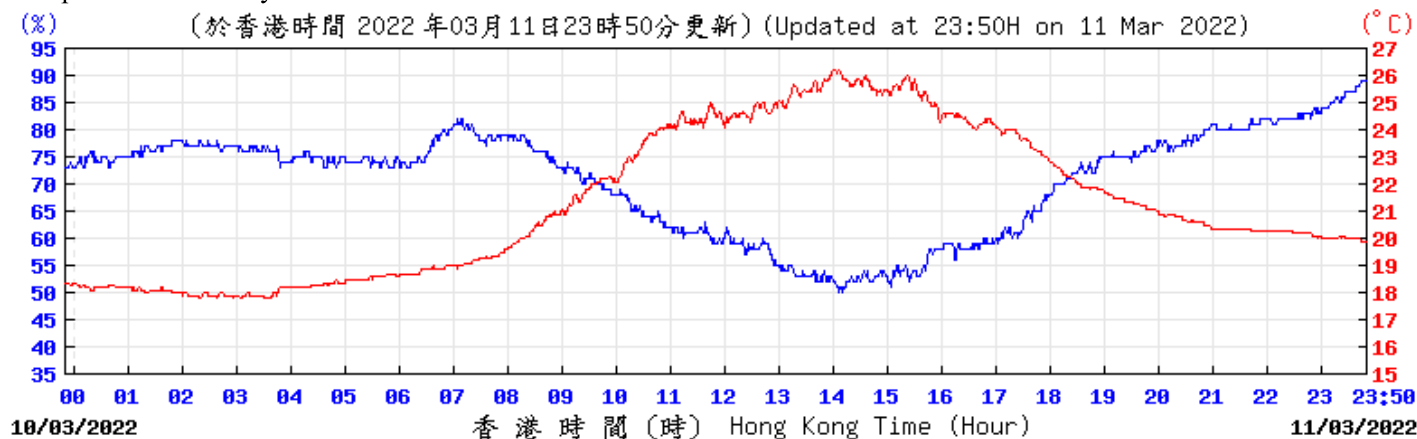
Wind Direction:



Wind Speed:

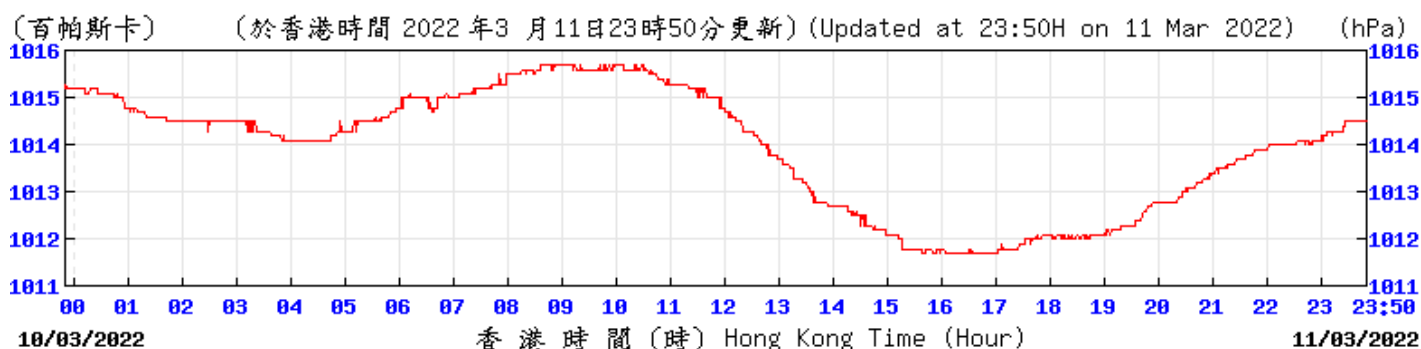


Temperature/Humidity:



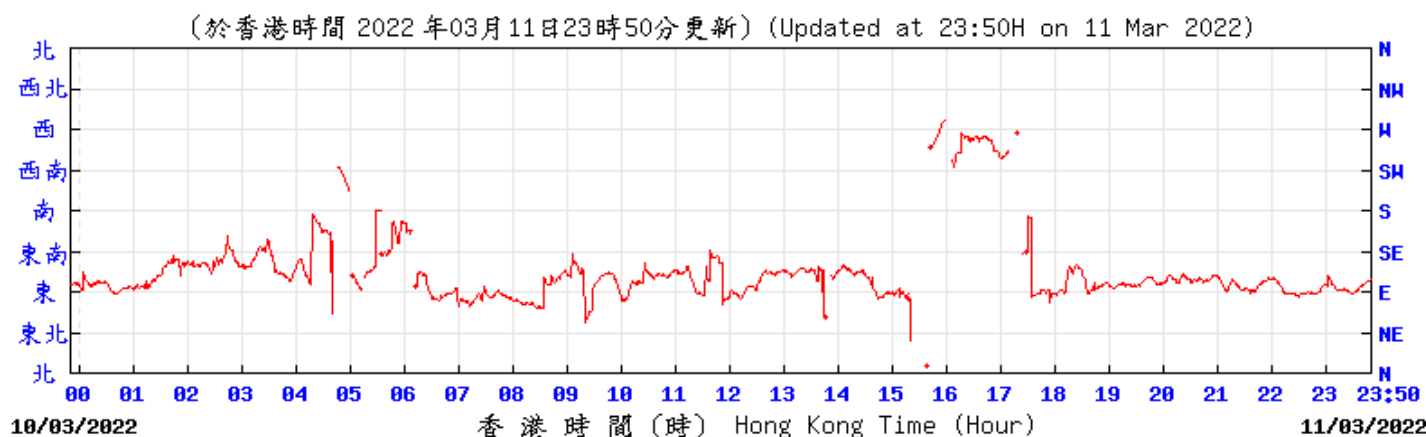
© 香港天文台 Hong Kong Observatory

Pressure:



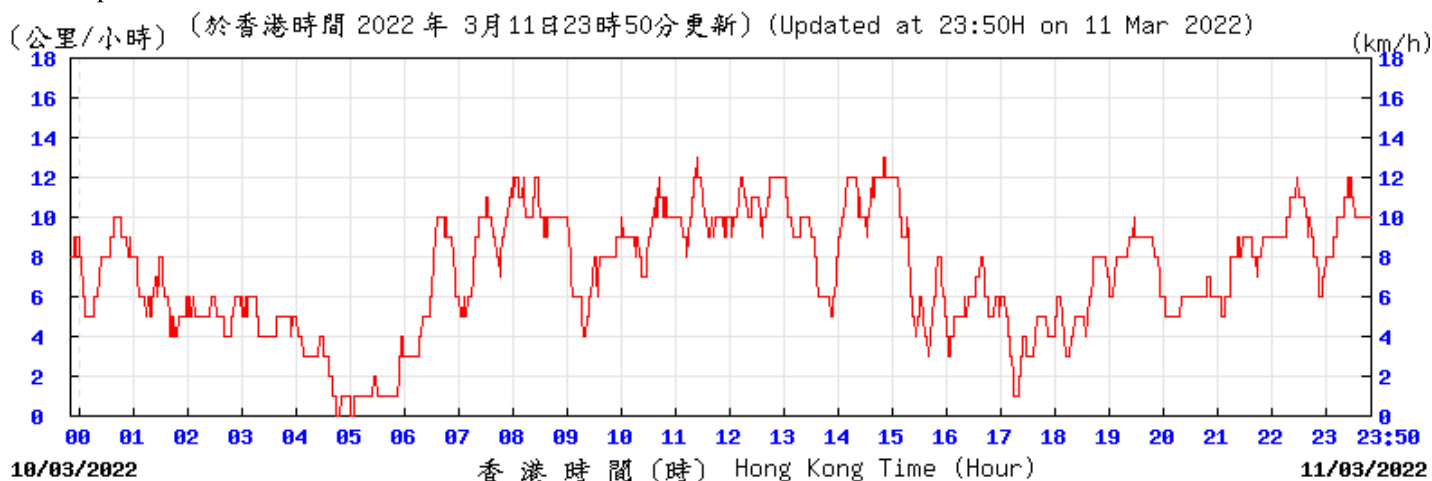
© 香港天文台 Hong Kong Observatory

Wind Direction:



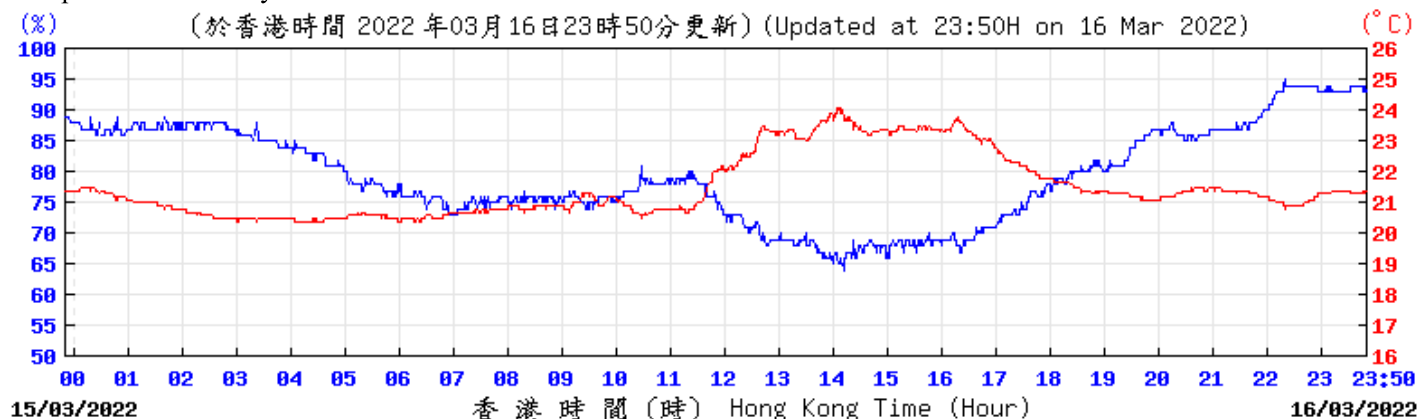
© 香港天文台 Hong Kong Observatory

Wind Speed:



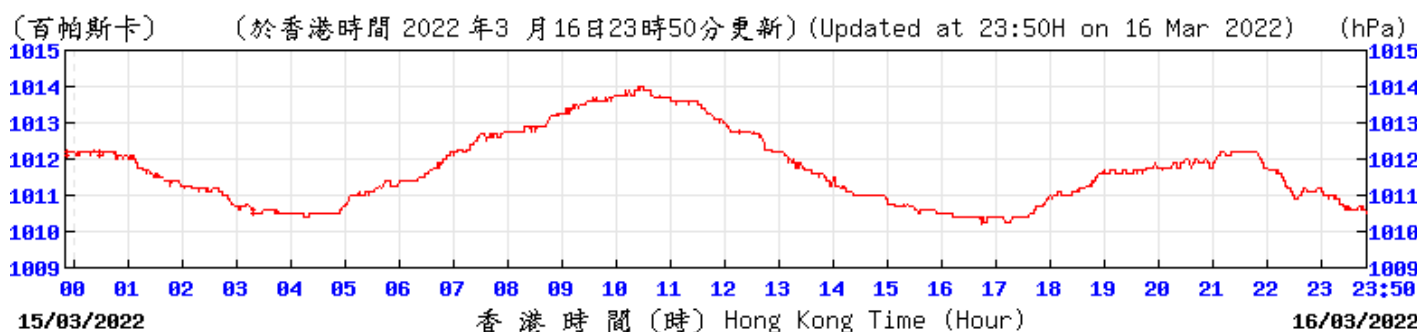
© 香港天文台 Hong Kong Observatory

Temperature/Humidity:



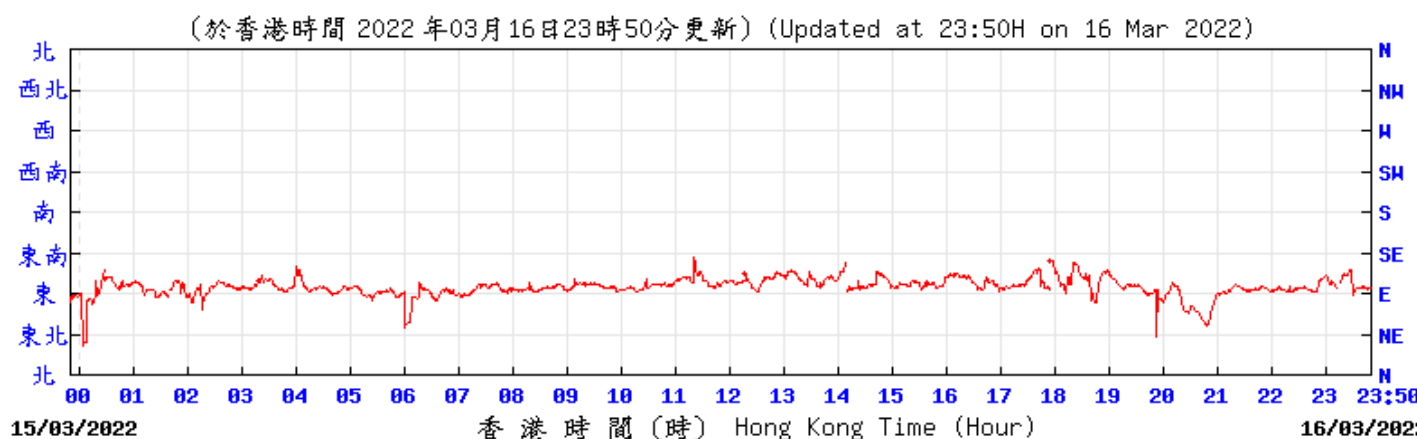
KPC © 香港天文台 Hong Kong Observatory

Pressure:



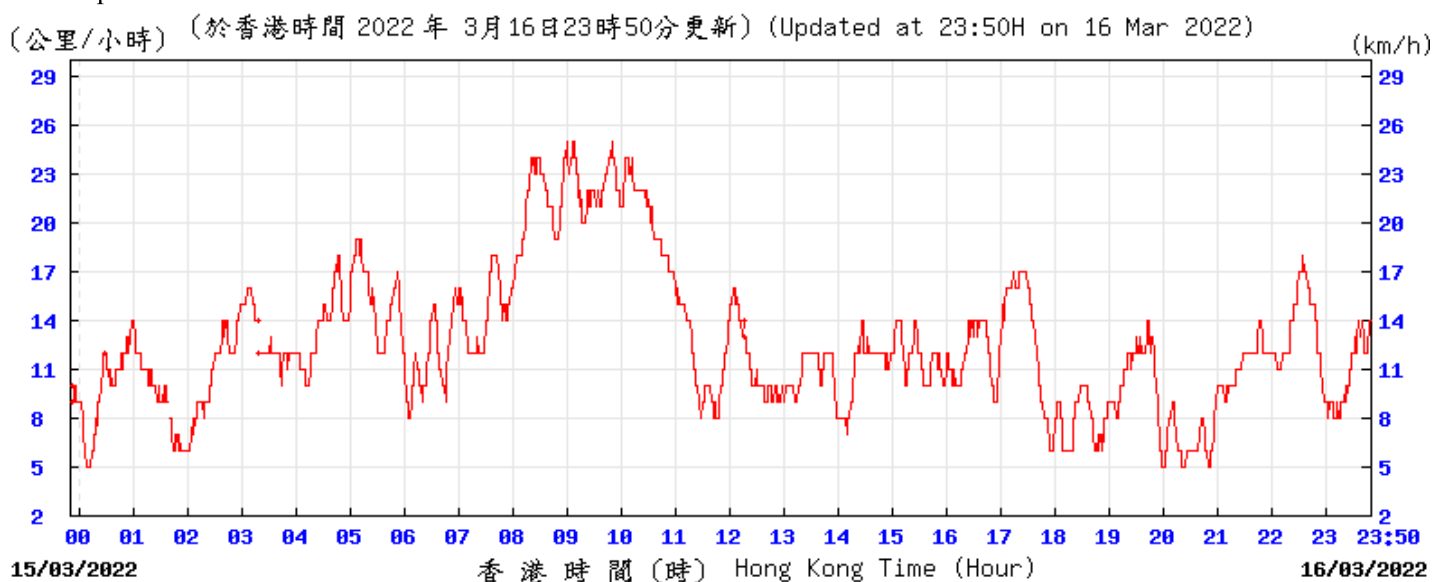
KPC © 香港天文台 Hong Kong Observatory

Wind Direction:



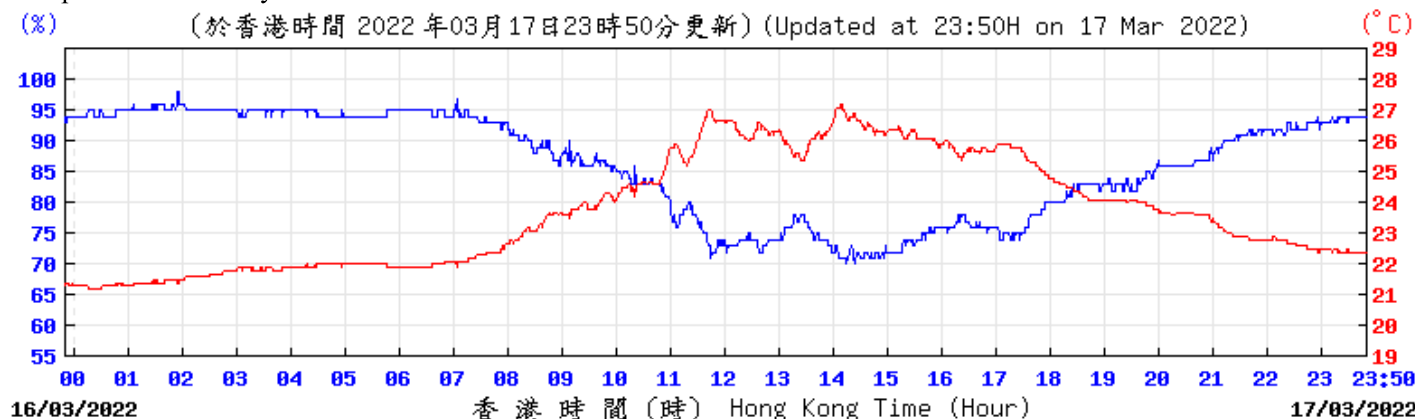
KPC © 香港天文台 Hong Kong Observatory

Wind Speed:



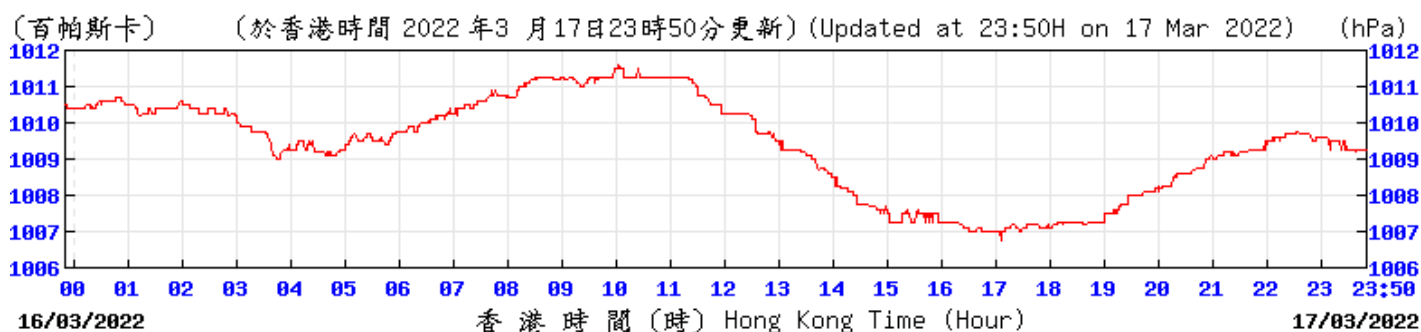
KPC © 香港天文台 Hong Kong Observatory

Temperature/Humidity:



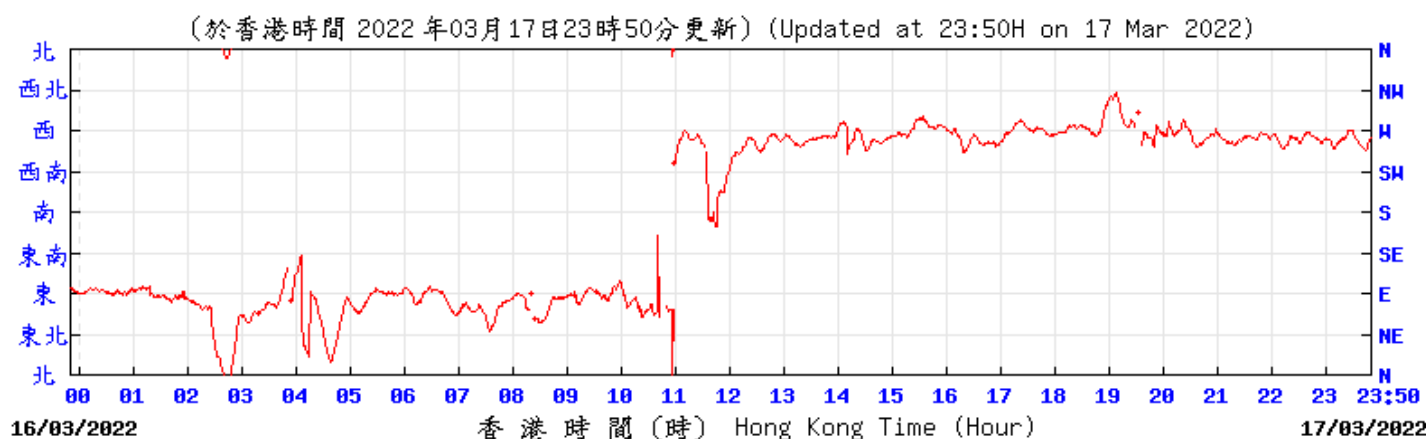
KPC © 香港天文台 Hong Kong Observatory

Pressure:



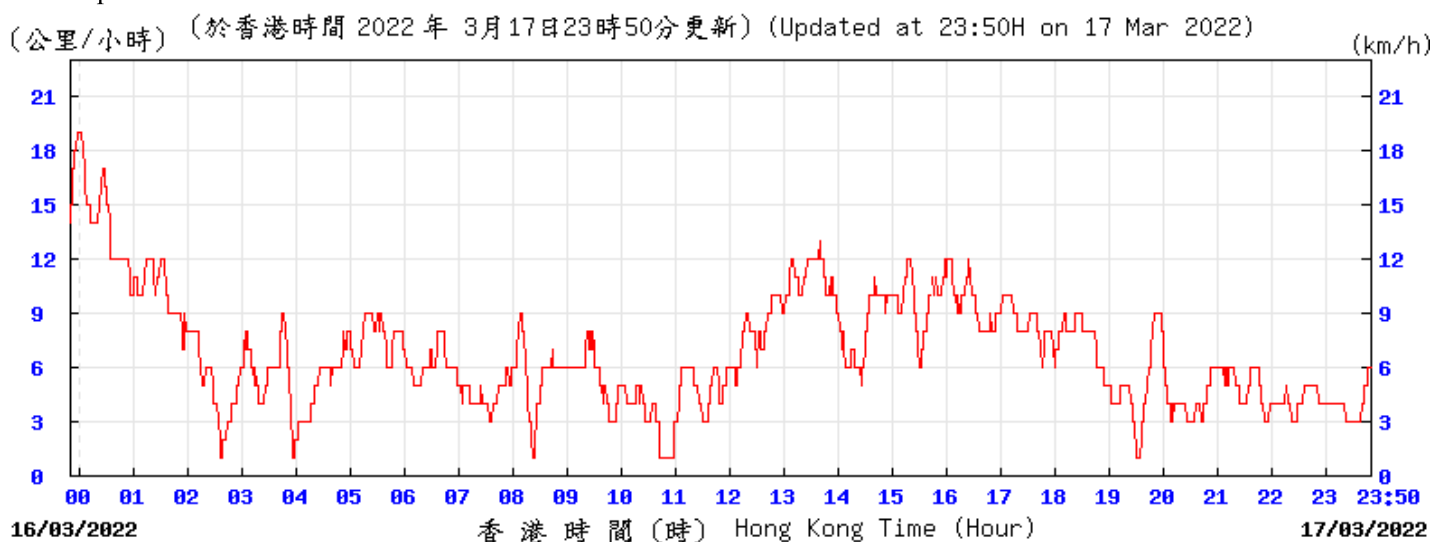
KPC © 香港天文台 Hong Kong Observatory

Wind Direction:



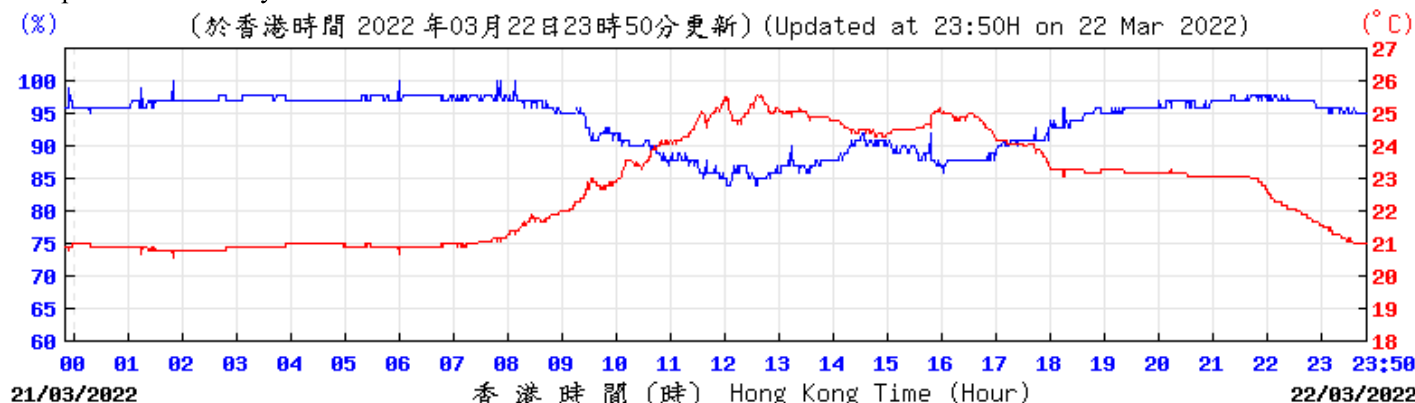
KPC © 香港天文台 Hong Kong Observatory

Wind Speed:



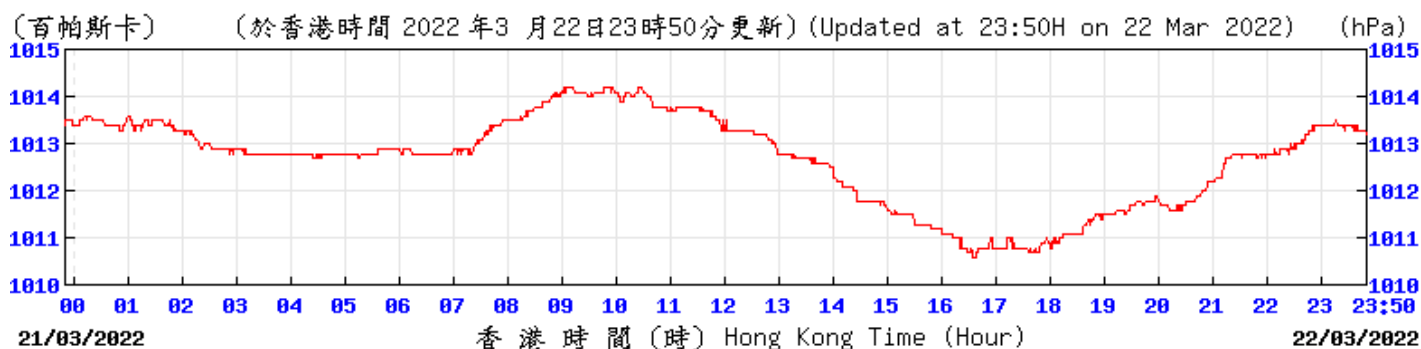
KPC © 香港天文台 Hong Kong Observatory

Temperature/Humidity:



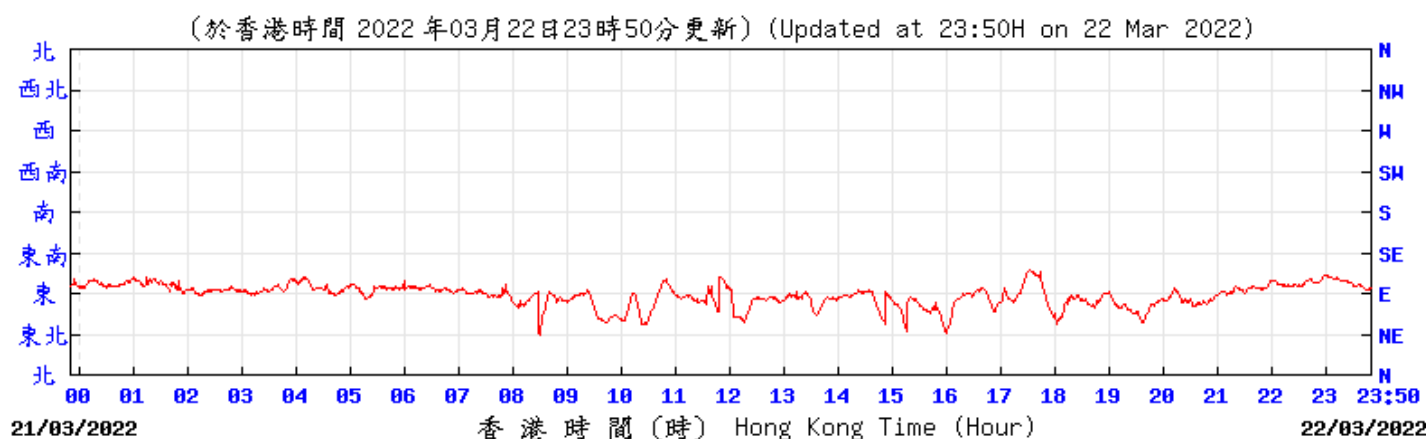
© 香港天文台 Hong Kong Observatory

Pressure:



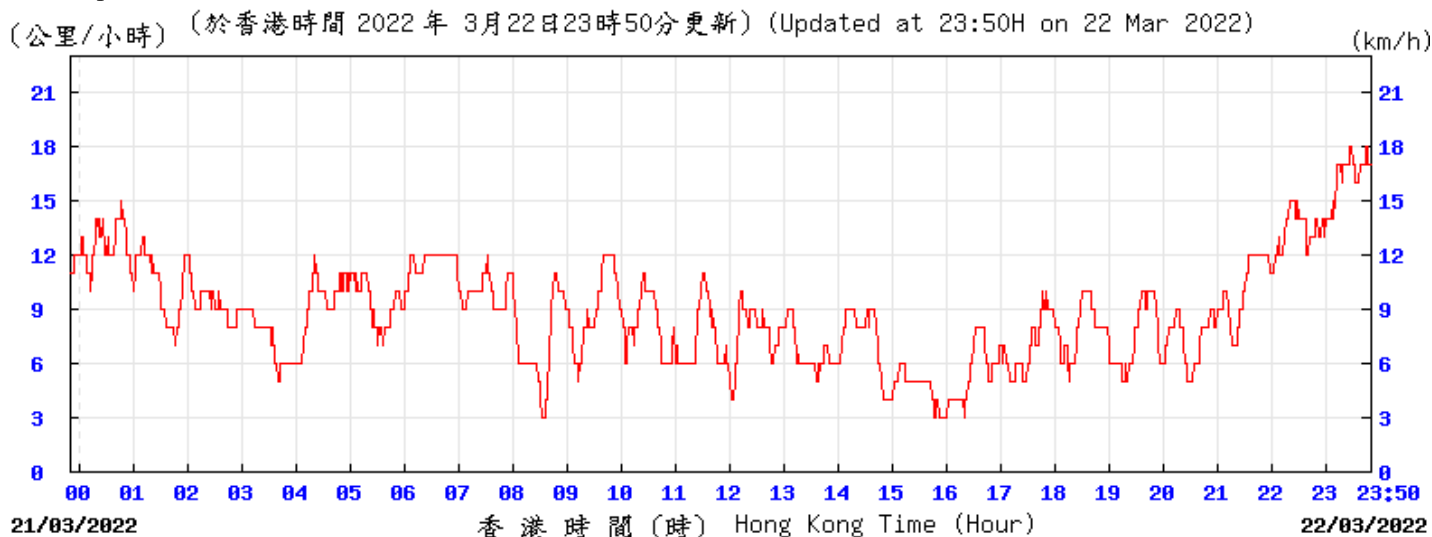
© 香港天文台 Hong Kong Observatory

Wind Direction:



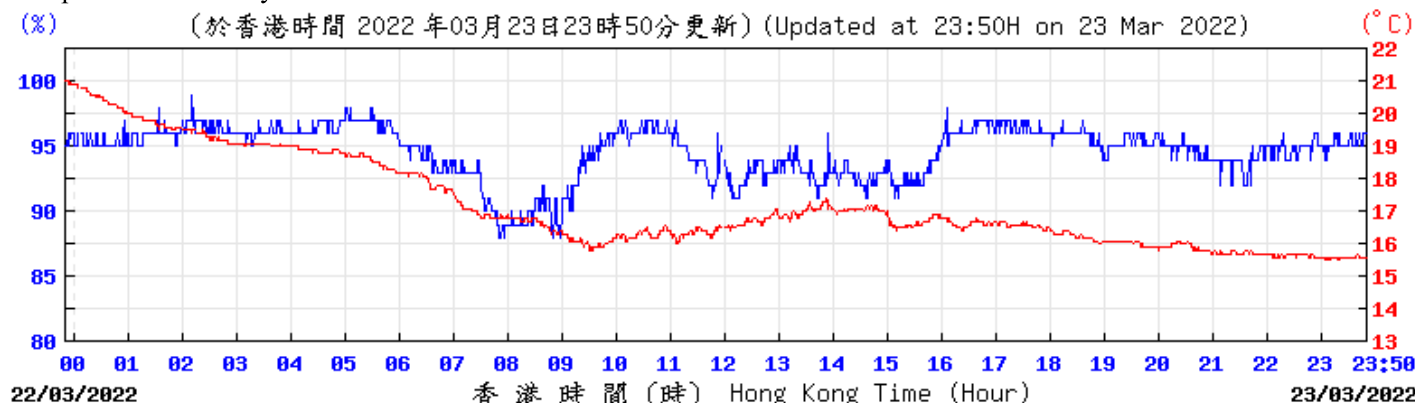
© 香港天文台 Hong Kong Observatory

Wind Speed:



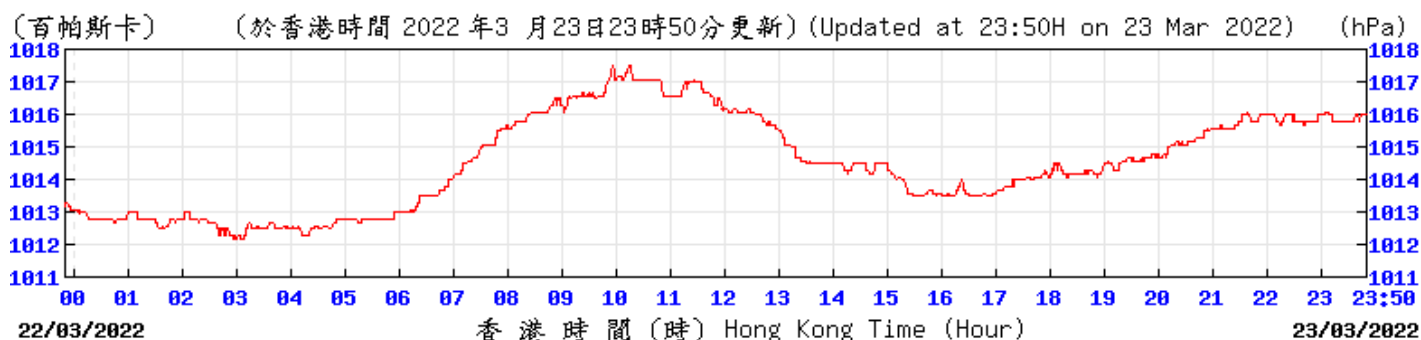
© 香港天文台 Hong Kong Observatory

Temperature/Humidity:



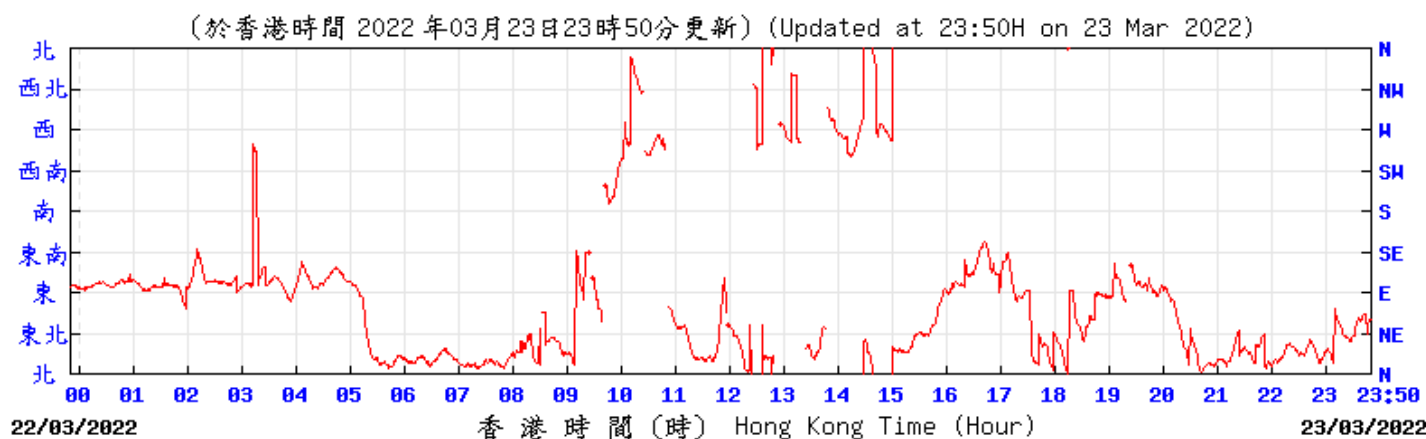
© 香港天文台 Hong Kong Observatory

Pressure:



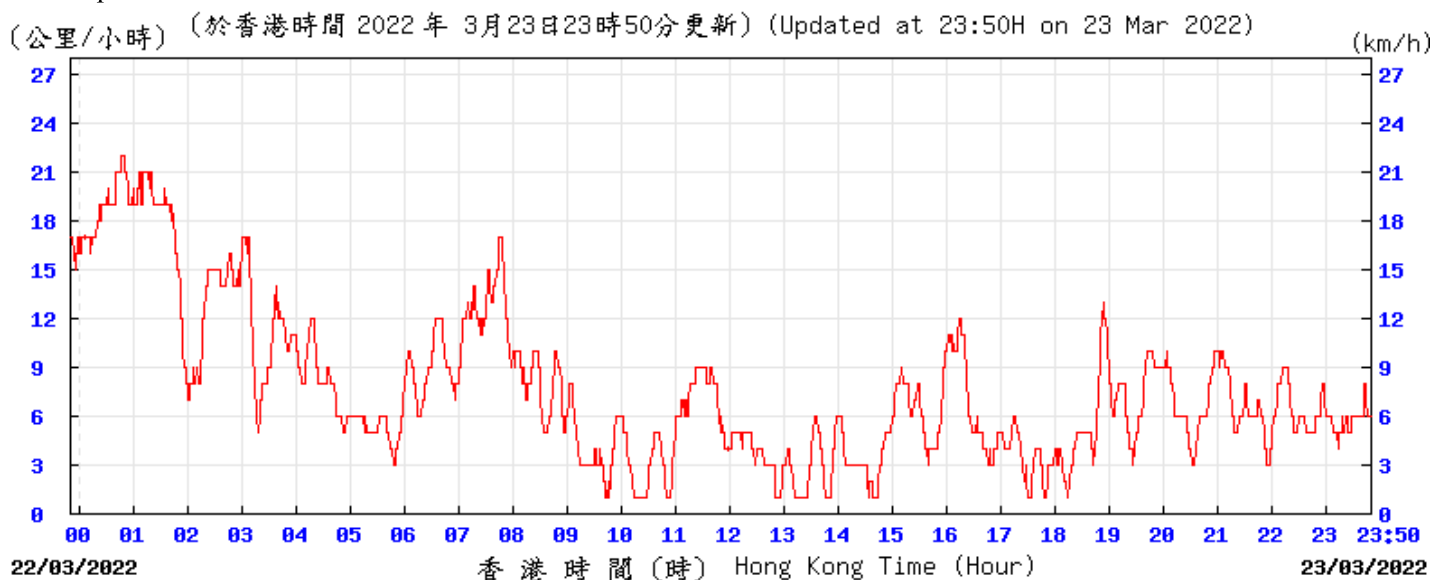
© 香港天文台 Hong Kong Observatory

Wind Direction:



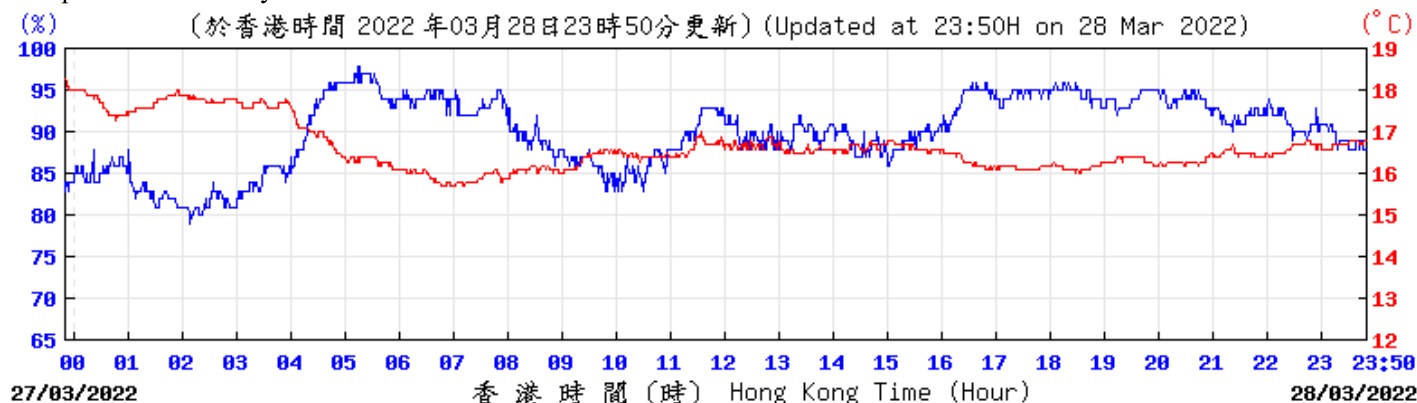
© 香港天文台 Hong Kong Observatory

Wind Speed:



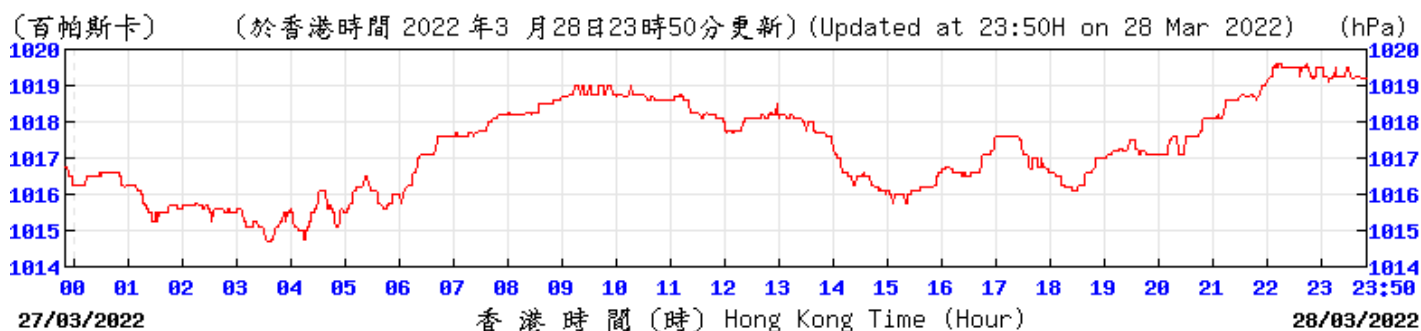
© 香港天文台 Hong Kong Observatory

Temperature/Humidity:



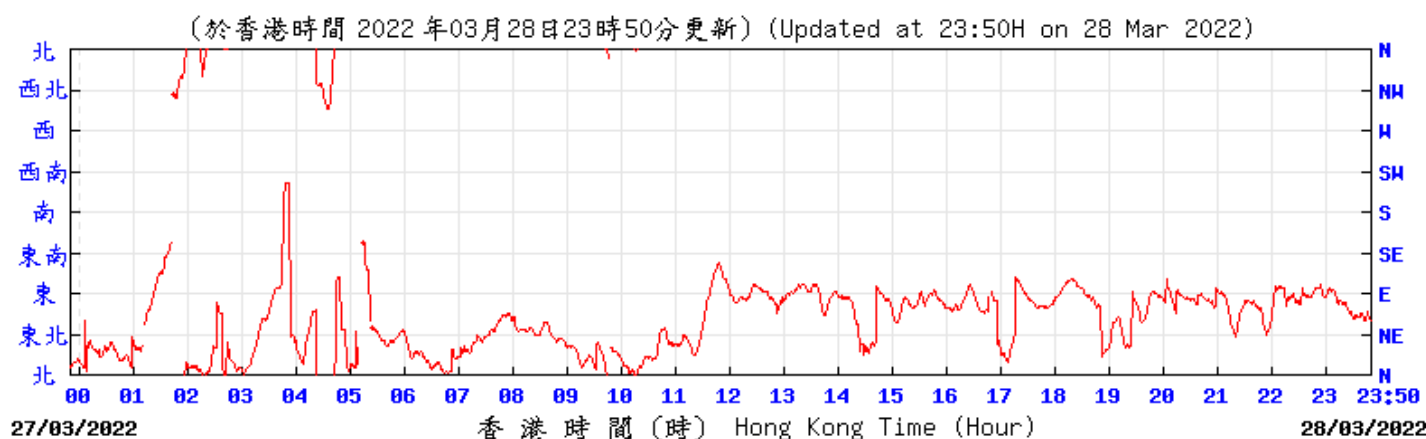
© 香港天文台 Hong Kong Observatory

Pressure:



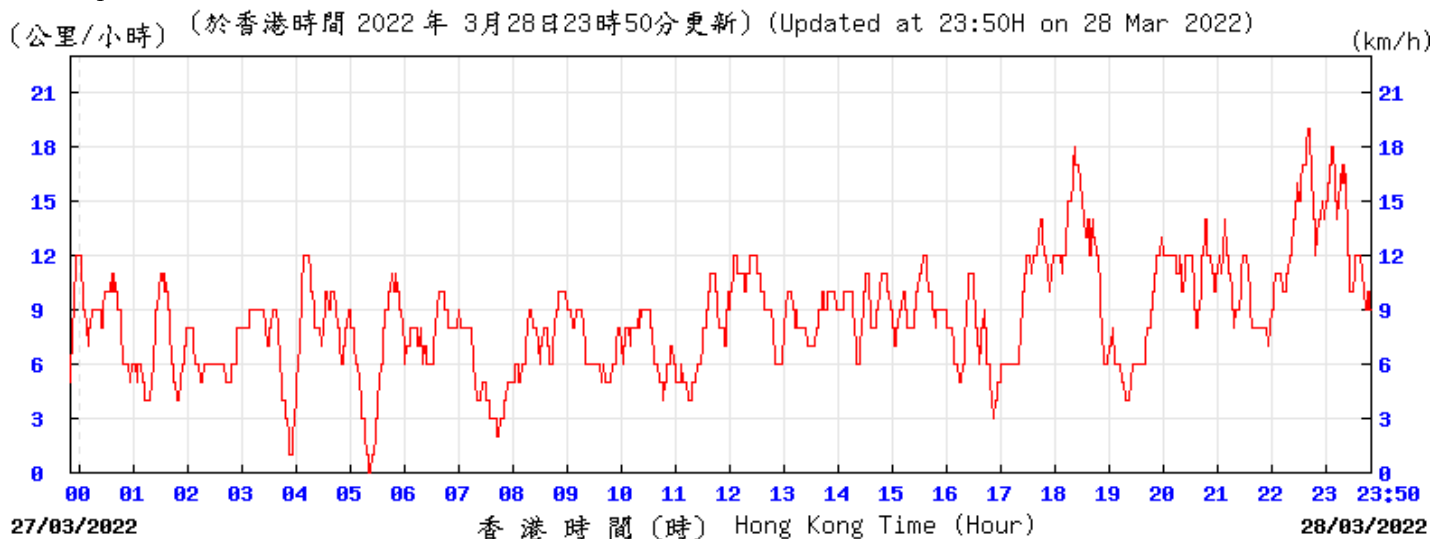
© 香港天文台 Hong Kong Observatory

Wind Direction:



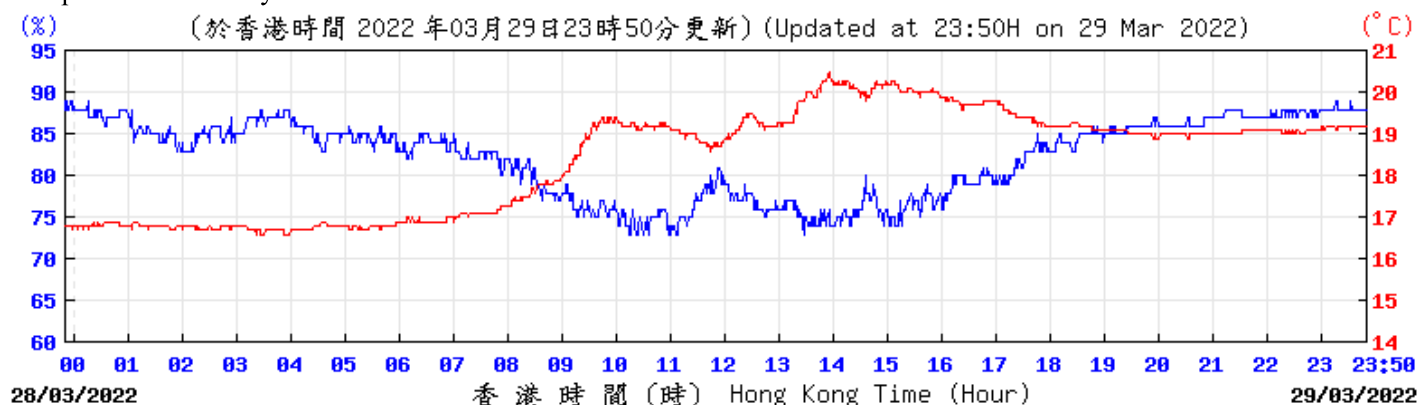
© 香港天文台 Hong Kong Observatory

Wind Speed:



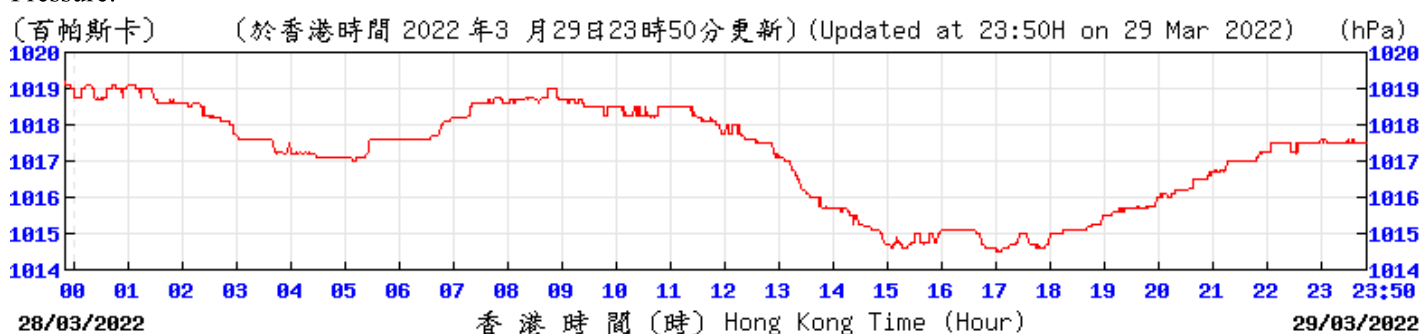
© 香港天文台 Hong Kong Observatory

Temperature/Humidity:



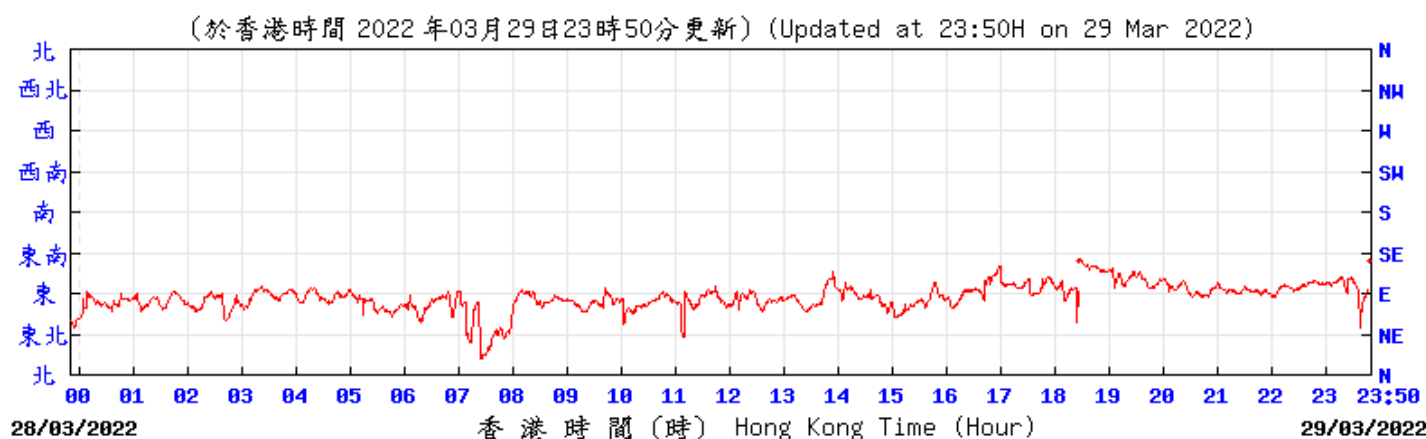
© 香港天文台 Hong Kong Observatory

Pressure:



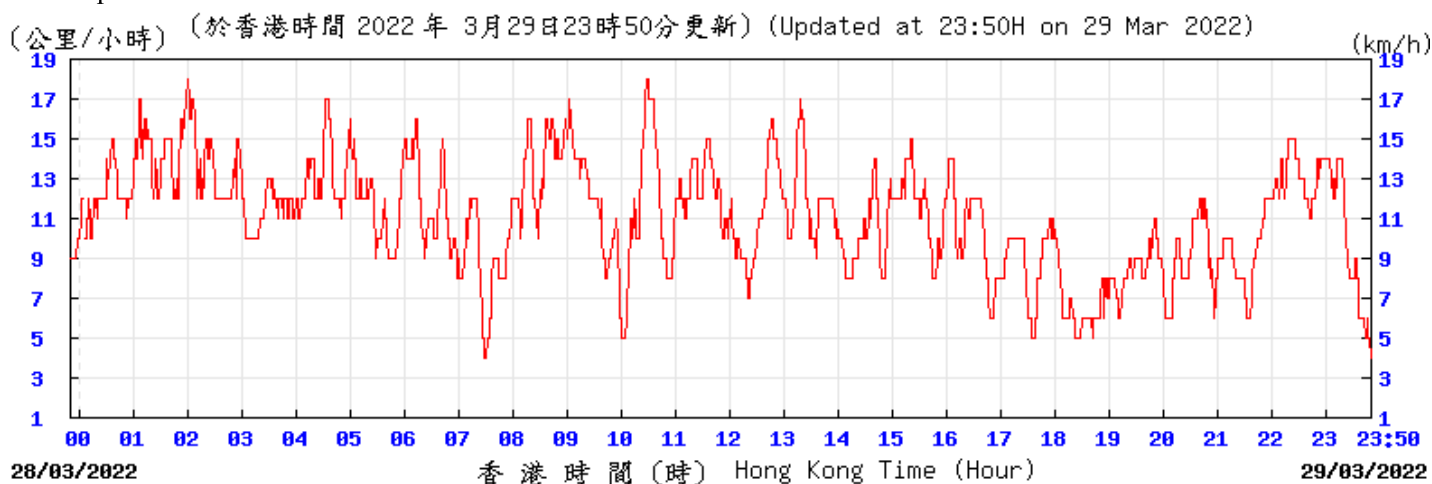
© 香港天文台 Hong Kong Observatory

Wind Direction:



© 香港天文台 Hong Kong Observatory

Wind Speed:



© 香港天文台 Hong Kong Observatory

I. Waste Flow table

Zone 2A

Table I-1: Monthly Waste Flow Table for Zone 2A

[illegible]

Table I-1: Monthly Waste Flow Table for Zone 2A

Month	Actual Quantities of Inert C&D Materials Generated Monthly							Actual Quantities of C&D Materials Generated Monthly					
	Total Quantity Generated	Hard Rocks and Large Broken Concrete	Reused in the Contract	Reused in other Projects	Disposed as Public Fill	Disposed to Srotng Facility	Imported Fill	Metals	Paper/ Cardboard Packaging	Plastics	Wood/ Timber	Chemical Waste	Others, e.g. General Refuse
	(in tonnes)	(in tonnes)	(in tonnes)	(in tonnes)	(in tonnes)	(in tonnes)	(in tonnes)	(in tonnes)	(in tonnes)	(in tonnes)	(in tonnes)	(in tonnes)	(in tonnes)
Sep													
Oct													
Nov													
Dec													
Sub-total (2022)	5832.23	0.00	120.00	883.18	4829.05	0.00	0.00	17.88	0.00	0.00	0.00	0.40	33.66
Total	94388.43	0.00	1392.72	11614.16	81381.55	0.00	1246.44	238.28	0.00	0.00	0.00	3.00	423.18

Note:

- 21.02 tonnes, 318.10 tonnes, 1543.51 tonnes of inert C&D material were disposed of as public fill to Chai Wan Public Fill Barging Point, Tseung Kwan O Area 137 Public Fill, and Tuen Mun Area 38 respectively in the reporting month.
- For inert C&D materials reused in other projects, the projects refer to (1) EcoPark at Tuen Mun and (2) Green Valley.

Zone 2B & 2C

Table I-1: Monthly Waste Flow Table for Zone 2B & 2C

Month	Actual Quantities of Inert C&D Materials Generated Monthly							Actual Quantities of C&D Materials Generated Monthly					
	Total Quantity Generated	Hard Rocks and Large Broken Concrete	Reused in the Contract	Reused in other Projects	Disposed as Public Fill	Disposed to Srotng Facility	Imported Fill	Metals	Paper/ Cardboard Packaging	Plastics	Wood/ Timber	Chemical Waste	Others, e.g. General Refuse
	(in tonnes)	(in tonnes)	(in tonnes)	(in tonnes)	(in tonnes)	(in tonnes)	(in tonnes)	(in tonnes)	(in tonnes)	(in tonnes)	(in tonnes)	(in tonnes)	(in tonnes)
2021													
Sep	0.00	0.00	0.00	0.00	0.00	0.00	0.00	0.00	0.00	0.00	0.00	0.00	0.00
Oct	22.58	22.58	0.00	0.00	0.00	0.00	0.00	0.00	0.00	0.00	0.00	0.00	13.19
Nov	9265.04	10.45	125.93	0.00	9128.66	0.00	0.00	0.00	0.00	0.00	0.00	0.00	17.12
Dec	13462.30	62.94	1041.17	0.00	12358.19	0.00	0.00	0.00	0.00	0.00	0.00	0.00	13.62
Sub-total (2021)	22749.92	95.97	1167.10	0.00	21486.85	0.00	0.00	0.00	0.00	0.00	0.00	0.00	43.93
2022													
Jan	17427.64	0.00	2091.32	100.04	15236.28	0.00	0.00	0.00	0.00	0.00	0.00	0.00	7.60
Feb	18230.98	0.00	991.53	1719.99	15519.46	0.00	0.00	0.00	0.00	0.00	0.00	0.00	6.90
Mar	24777.12	0.00	2176.32	11721.21	10879.59	0.00	0.00	0.00	0.00	0.00	0.00	1.40	16.15
Apr													
May													
Jun													
Jul													
Aug													
Sub-total (2022)	60435.74	0.00	5259.17	13541.24	41635.33	0.00	0.00	0.00	0.00	0.00	0.00	1.40	30.65
Total	83185.65	95.97	6426.26	13541.24	63122.18	0.00	0.00	0.00	0.00	0.00	0.00	1.40	74.58

Note:

- 4926.22 tonnes and 5953.37 tonnes of inert C&D material were disposed of as public fill to Tseung Kwan O Area 137 Public Fill and Tuen Mun Area 38 respectively in the reporting month.
- 4666.65 tons, 2115 tons, 4488.15 tons and 451.41 tons of inert C&D material were reused of as Ting On Street, Sai Sha (Site B), Poly U and UDL respectively in the reporting month.

J. Environmental Mitigation Measures – Implementation Status

Table J-1: Environmental Mitigation Measures Implementation Status (March 2022)

EM&A Ref. Recommendation Measures		Implementation Stage	
		Zone 2A	Zone 2B & 2C
Air Quality Impact (Construction)			
2.1	General Dust Control Measures Frequent water spraying for active construction areas (12 times a day or once every one hour), including Heavy construction activities such as construction of buildings or roads, drilling, ground excavation, cut and fill operations (i.e., earth moving)	✓	Obs
2.1	Best Practice For Dust Control The relevant best practices for dust control as stipulated in the Air Pollution Control (construction Dust) Regulation should be adopted to further reduce the construction dust impacts from the Project. These best practices include: <i>Good Site Management</i> <ul style="list-style-type: none"> Good site management is important to help reducing potential air quality impact down to an acceptable level. As a general guide, the Contractor should maintain high standard of housekeeping to prevent emission of fugitive dust. Loading, unloading, handling and storage of raw materials, wastes or by-products should be carried out in a manner so as to minimise the release of visible dust emission. Any piles of materials accumulated on or around the work areas should be cleaned up regularly. Cleaning, repair and maintenance of all plant facilities within the work areas should be carried out in a manner minimising generation of fugitive dust emissions. The material should be handled properly to prevent fugitive dust emission before cleaning. <i>Disturbed Parts of the Roads</i> <ul style="list-style-type: none"> Each and every main temporary access should be paved with concrete, bituminous hardcore materials or metal plates and kept clear of dusty materials; or Unpaved parts of the road should be sprayed with water or a dust suppression chemical so as to keep the entire road surface wet. <i>Exposed Earth</i> <ul style="list-style-type: none"> Exposed earth should be properly treated by compaction, hydroseeding, vegetation planting or seating with latex, vinyl, bitumen within six months after the last construction 	Obs	✓
		✓	✓
		✓	✓
		N/A	N/A
		No exposed earth in this project.	No exposed earth in this project.

EM&A Ref.	Recommendation Measures	Implementation Stage	
		Zone 2A	Zone 2B & 2C
	activity on the site or part of the site where the exposed earth lies.		
	<i>Loading, Unloading or Transfer of Dusty Materials</i>	✓	✓
	<ul style="list-style-type: none"> All dusty materials should be sprayed with water immediately prior to any loading or transfer operation so as to keep the dusty material wet. 		
	<i>Debris Handling</i>	✓	✓
	<ul style="list-style-type: none"> Any debris should be covered entirely by impervious sheeting or stored in a debris collection area sheltered on the top and the three sides. Before debris is dumped into a chute, water should be sprayed so that it remains wet when it is dumped. 	N/A No debris chute on-site	N/A No debris chute on-site
	<i>Transport of Dusty Materials</i>	✓	✓
	<ul style="list-style-type: none"> Vehicle used for transporting dusty materials/spoils should be covered with tarpaulin or similar material. The cover should extend over the edges of the sides and tailboards. 		
	<i>Wheel washing</i>	✓	✓
	<ul style="list-style-type: none"> Vehicle wheel washing facilities should be provided at each construction site exit. Immediately before leaving the construction site, every vehicle should be washed to remove any dusty materials from its body and wheels. 		
	<i>Use of vehicles</i>	✓	✓
	<ul style="list-style-type: none"> The speed of the trucks within the site should be controlled to about 10km/hour in order to reduce adverse dust impacts and secure the safe movement around the site. Immediately before leaving the construction site, every vehicle should be washed to remove any dusty materials from its body and wheels. Where a vehicle leaving the construction site is carrying a load of dusty materials, the load should be covered entirely by clean impervious sheeting to ensure that the dusty materials do not leak from the vehicle. 	✓	✓
	<i>Site hoarding</i>	✓	✓
	<ul style="list-style-type: none"> Where a site boundary adjoins a road, street, service lane or other area accessible to the public, hoarding of not less than 2.4m high from ground level should be provided along the entire length of that portion of the site boundary except for a site entrance or exit. 		

EM&A Ref.	Recommendation Measures	Implementation Stage	
		Zone 2A	Zone 2B & 2C
2.1	<p>Best Practicable Means for Cement Works (Concrete Batching Plant)</p> <p>The relevant best practices for dust control as stipulated in the Guidance Note on the Best Practicable Means for Cement Works (Concrete Batching Plant) BPM 3/2(93) should be followed and implemented to further reduce the construction dust impacts of the Project. These best practices include:</p> <p><i>Exhaust from Dust Arrestment Plant</i></p> <ul style="list-style-type: none"> Wherever possible the final discharge point from particulate matter arrestment plant, where is not necessary to achieve dispersion from residual pollutants, should be at low level to minimise the effect on the local community in the case of abnormal emissions and to facilitate maintenance and inspection <p><i>Emission Limits</i></p> <ul style="list-style-type: none"> All emissions to air, other than steam or water vapour, shall be colourless and free from persistent mist or smoke <p><i>Engineering Design/Technical Requirements</i></p> <ul style="list-style-type: none"> As a general guidance, the loading, unloading, handling and storage of fuel, raw materials, products, wastes or by-products should be carried out in a manner so as to prevent the release of visible dust and/or other noxious or offensive emissions 	<p>N/A</p> <p>No concrete batching plant in this project.</p> <p>N/A</p> <p>No concrete batching plant in this project.</p> <p>N/A</p> <p>No concrete batching plant in this project.</p>	<p>N/A</p> <p>No concrete batching plant in in this project.</p> <p>N/A</p> <p>No concrete batching plant in in this project.</p> <p>N/A</p> <p>No concrete batching plant in this project.</p>
	<p>Non-Road Mobile Machinery (NRMM):</p> <p>All NRMMs operating on-site which are subject to emission control of Air Pollution Control (Non-road Mobile Machinery) (Emission) Regulation are approved/exempted (as the case may be) and affixed with the requisite approval/exemption labels.</p>	Obs	✓
Noise Impact (Construction)			

EM&A Ref.	Recommendation Measures	Implementation Stage	
		Zone 2A	Zone 2B & 2C
3.1	<p>Good Site Practice</p> <p>Good site practice and noise management can significantly reduce the impact of construction site activities on nearby NSRs. The following package of measures should be followed during each phase of construction:</p> <ul style="list-style-type: none"> only well-maintained plant to be operated on-site and plant should be serviced regularly during the construction works; machines and plant that may be in intermittent use to be shut down between work periods or should be throttled down to a minimum plant known to emit noise strongly in one direction, should, where possible, be orientated to direct noise away from the NSRs; mobile plant should be sited as far away from NSRs as possible; and material stockpiles and other structures to be effectively utilised, where practicable, to screen noise from on-site construction activities. 	✓	✓
3.1	<p>Adoption of Quieter PME</p> <p>The recommended quieter PME adopted in the assessment were taken from the EPD's QPME Inventory and "<i>Sound Power Levels of Other Commonly Used PME</i>" are presented in Table 4.26 in the EIA report. It should be noted that the silenced PME selected for assessment can be found in Hong Kong.</p>	✓	✓
3.1	<p>Use of Movable Noise Barriers</p> <p>Movable noise barriers can be very effective in screening noise from particular items of plant when constructing the Project. Noise barriers located along the active works area close to the noise generating component of a PME could produce at least 10 dB(A) screening for stationary</p>	✓	✓

EM&A Ref.	Recommendation Measures	Implementation Stage	
		Zone 2A	Zone 2B & 2C
	plant and 5 dB(A) for mobile plant provided the direct line of sight between the PME and the NSRs is blocked.		
3.1	Use of Noise Enclosure/ Acoustic Shed The use of noise enclosure or acoustic shed is to cover stationary PME such as air compressor and concrete pump. With the adoption of the noise enclosure, the PME could be completely screened, and noise reduction of 15 dB(A) can be achieved according to the EIAO Guidance Note No. 9/2010.	✓	Obs
3.1	Use of Noise Insulating Fabric Noise insulating fabric can also be adopted for certain PME (e.g. drill rig, pilling machine etc). The fabric should be lapped such that there are no openings or gaps on the joints. According to the approved Tsim Sha Tsui Station Northern Subway EIA report (AEIAR-127/2008), a noise reduction of 10 dB(A) can be achieved for the PME lapped with the noise insulating fabric.	✓	✓
3.1	Scheduling of Construction Works outside School Examination Periods During construction phase, the contractor should liaise with the educational institutions (including NSRs LCS and CRGPS) to obtain the examination schedule and avoid the noisy construction activities during school examination periods.	✓	✓
Water Quality Impact (Construction)			
4.1	Construction site runoff and drainage The site practices outlined in ProPECC Note PN 1/94 should be followed as far as practicable in order to minimise surface runoff and the chance of erosion. The following measures are recommended to protect water quality and sensitive uses of the coastal area, and when properly implemented should be sufficient to adequately control site discharges so as to avoid water		

EM&A Ref.	Recommendation Measures	Implementation Stage	
		Zone 2A	Zone 2B & 2C
	quality impacts:		
	<ul style="list-style-type: none"> At the start of site establishment, perimeter cut-off drains to direct off-site water around the site should be constructed with internal drainage works and erosion and sedimentation control facilities implemented. Channels, earth bunds or sand bag barriers should be provided on site to direct storm water to silt removal facilities. The design of the temporary on-site drainage system should be undertaken by the WKCDA's Contractor prior to the commencement of construction; 	✓	Obs
	<ul style="list-style-type: none"> Sand/silt removal facilities such as sand/silt traps and sediment basins should be provided to remove sand/silt particles from runoff to meet the requirements of the TM standards under the WPCO. The design of efficient silt removal facilities should be based on the guidelines in Appendix A1 of ProPECC Note PN 1/94. Sizes may vary depending upon the flow rate. The detailed design of the sand/silt traps should be undertaken by the WKCDA's Contractor prior to the commencement of construction. 	✓	✓
	<ul style="list-style-type: none"> All drainage facilities and erosion and sediment control structures should be regularly inspected and maintained to ensure proper and efficient operation at all times and particularly during rainstorms. Deposited silt and grit should be regularly removed, at the onset of and after each rainstorm to ensure that these facilities are functioning properly at all times. 	Obs	✓
	<ul style="list-style-type: none"> Measures should be taken to minimize the ingress of site drainage into excavations. If excavation of trenches in wet periods is necessary, they should be dug and backfilled in short sections wherever practicable. Water pumped out from foundation excavations should be discharged into storm drains via silt removal facilities. 	✓	✓
	<ul style="list-style-type: none"> All vehicles and plant should be cleaned before leaving a construction site to ensure no 	Obs	✓

EM&A Ref.	Recommendation Measures	Implementation Stage	
		Zone 2A	Zone 2B & 2C
	earth, mud, debris and the like is deposited by them on roads. An adequately designed and sited wheel washing facility should be provided at construction site exit where practicable. Wash-water should have sand and silt settled out and removed regularly to ensure the continued efficiency of the process. The section of access road leading to, and exiting from, the wheel-wash bay to the public road should be paved with sufficient backfall toward the wheel-wash bay to prevent vehicle tracking of soil and silty water to public roads and drains.		
	<ul style="list-style-type: none"> • Open stockpiles of construction materials or construction wastes onsite should be covered with tarpaulin or similar fabric during rainstorms. Measures should be taken to prevent the washing away of construction materials, soil, silt or debris into any drainage system. 	Obs	Obs
	<ul style="list-style-type: none"> • Manholes (including newly constructed ones) should be adequately covered and temporarily sealed so as to prevent silt, construction materials or debris being washed into the drainage system and stormwater runoff being directed into foul sewers. 	✓	✓
	<ul style="list-style-type: none"> • Precautions should be taken at any time of the year when rainstorms are likely. Actions should be taken when a rainstorm is imminent or forecasted and actions to be taken during or after rainstorms are summarized in Appendix A2 of ProPECC Note PN 1/94. Particular attention should be paid to the control of silty surface runoff during storm events, especially for areas located near steep slopes. 	✓	✓
	<ul style="list-style-type: none"> • Bentonite slurries used in piling or slurry walling should be reconditioned and reused wherever practicable. Temporary enclosed storage locations should be provided on-site for any unused bentonite that needs to be transported away after all the related construction activities are completed. The requirements in ProPECC Note PN 1/94 should be adhered to in the handling and disposal of bentonite slurries. 	N/A No bentonite slurries are used in this project.	N/A No bentonite slurries are used in this project.

EM&A Ref.	Recommendation Measures	Implementation Stage	
		Zone 2A	Zone 2B & 2C
4.1	Barging facilities and activities Recommendations for good site practices during operation of the proposed barging point include: <ul style="list-style-type: none"> All vessels should be sized so that adequate clearance is maintained between vessels and the seabed in all tide conditions, to ensure that undue turbidity is not generated by turbulence from vessel movement or propeller wash; Loading of barges and hoppers should be controlled to prevent splashing of material into the surrounding water. Barges or hoppers should not be filled to a level that will cause the overflow of materials or polluted water during loading or transportation; All hopper barges should be fitted with tight fitting seals to their bottom openings to prevent leakage of material; and Construction activities should not cause foam, oil, grease, scum, litter or other objectionable matter to be present on the water within the site. 	N/A No barging facilities in this project at this stage. N/A No barging facilities in this project at this stage. N/A No barging facilities in this project at this stage. N/A No barging facilities in this project at this stage.	N/A No barging facilities in this project at this stage. N/A No barging facilities in this project at this stage. N/A No barging facilities in this project at this stage. N/A No barging facilities in this project at this stage.
4.1	Sewage effluent from construction workforce Temporary sanitary facilities, such as portable chemical toilets, should be employed on-site where necessary to handle sewage from the workforce. A licensed contractor should be employed to provide appropriate and adequate portable toilets and be responsible for appropriate disposal and maintenance.	✓	✓
4.1	General construction activities <ul style="list-style-type: none"> Construction solid waste, debris and refuse generated on-site should be collected, 	Obs	Obs

EM&A Ref.	Recommendation Measures	Implementation Stage	
		Zone 2A	Zone 2B & 2C
	<p>handled and disposed of properly to avoid entering any nearby storm water drain.</p> <p>Stockpiles of cement and other construction materials should be kept covered when not being used.</p> <ul style="list-style-type: none"> Oils and fuels should only be stored in designated areas which have pollution prevention facilities. To prevent spillage of fuels and solvents to any nearby storm water drain, all fuel tanks and storage areas should be provided with locks and be sited on sealed areas, within bunds of a capacity equal to 110% of the storage capacity of the largest tank. The bund should be drained of rainwater after a rain event. 	✓	✓
Waste Management Implications (Construction)			
6.1	<p>Good Site Practices</p> <p>Recommendations for good site practices during the construction activities include:</p> <ul style="list-style-type: none"> Nomination of an approved person, such as a site manager, to be responsible for good site practices, arrangements for collection and effective disposal to an appropriate facility, of all wastes generated at the site Training of site personnel in proper waste management and chemical handling procedures Provision of sufficient waste disposal points and regular collection of waste Appropriate measures to minimise windblown litter and dust/odour during transportation of waste by either covering trucks or by transporting wastes in enclosed containers Provision of wheel washing facilities before the trucks leaving the works area so as to minimise dust introduction to public roads Well planned delivery programme for offsite disposal such that adverse environmental impact from transporting the inert or non-inert C&D materials is not anticipated 	<p>✓</p> <p>✓</p> <p>✓</p> <p>✓</p> <p>✓</p> <p>✓</p>	<p>✓</p> <p>✓</p> <p>✓</p> <p>✓</p> <p>✓</p> <p>✓</p>

EM&A Ref.	Recommendation Measures	Implementation Stage	
		Zone 2A	Zone 2B & 2C
6.1	Waste Reduction Measures Recommendations to achieve waste reduction include: <ul style="list-style-type: none"> Sort inert C&D material to recover any recyclable portions such as metals Segregation and storage of different types of waste in different containers or skips to enhance reuse or recycling of materials and their proper disposal Encourage collection of recyclable waste such as waste paper and aluminium cans by providing separate labelled bins to enable such waste to be segregated from other general refuse generated by the work force Proper site practices to minimise the potential for damage or contamination of inert C&D materials Plan the use of construction materials carefully to minimise amount of waste generated and avoid unnecessary generation of wastes 	Obs Obs ✓ ✓ ✓	✓ ✓ ✓ ✓ ✓
6.1	Inert and Non-inert C&D Materials In order to minimise impacts resulting from collection and transportation of inert C&D material for off-site disposal, the excavated materials should be reused on-site as fill material as far as practicable. In addition, inert C&D material generated from excavation works could be reused as fill materials in local projects that require public fill for reclamation. <ul style="list-style-type: none"> The surplus inert C&D material will be disposed of at the Government's PFRFs for beneficial use by other projects in Hong Kong. Liaison with the CEDD Public Fill Committee (PFC) on the allocation of space for disposal of the inert C&D materials at PFRF is underway. No construction work is allowed to proceed until all issues on management of inert C&D materials have been resolved and all relevant arrangements have been endorsed by the relevant authorities including PFC and 	✓ ✓	✓ ✓

EM&A Ref.	Recommendation Measures	Implementation Stage	
		Zone 2A	Zone 2B & 2C
	EPD.		
	<ul style="list-style-type: none"> The C&D materials generated from general site clearance should be sorted on site to segregate any inert materials for reuse or disposal of at PFRFs whereas the non-inert materials will be disposed of at the designated landfill site. 	✓	✓
	<ul style="list-style-type: none"> In order to monitor the disposal of inert and non-inert C&D materials at respectively PFRFs and the designated landfill site, and to control fly-tipping, it is recommended that the Contractor should follow the Technical Circular (Works) No. 6/2010 for Trip Ticket System for Disposal of Construction & Demolition Materials issued by Development Bureau. In addition, it is also recommended that the Contractor should prepare and implement a Waste Management Plan detailing their various waste arising and waste management practices in accordance with the relevant requirements of the Technical Circular (Works) No. 19/2005 Environmental Management on Construction Site. 	✓	✓
6.1	Chemical Waste		
	<ul style="list-style-type: none"> If chemical wastes are produced at the construction site, the Contractor will be required to register with the EPD as a chemical waste producer and to follow the guidelines stated in the “Code of Practice on the Packaging Labelling and Storage of Chemical Wastes”. Good quality containers compatible with the chemical wastes should be used, and incompatible chemicals should be stored separately. Appropriate labels should be securely attached on each chemical waste container indicating the corresponding chemical characteristics of the chemical waste, such as explosive, flammable, oxidizing, irritant, toxic, harmful, corrosive, etc. The Contractor should use a licensed collector to transport and dispose of the chemical wastes at the approved Chemical Waste Treatment Centre or other licensed recycling facilities, in accordance with the Waste Disposal (Chemical Waste) (General) 	✓	✓

EM&A Ref.	Recommendation Measures	Implementation Stage	
		Zone 2A	Zone 2B & 2C
	<p>Regulation.</p> <ul style="list-style-type: none"> Potential environmental impacts arising from the handling activities (including storage, collection, transportation and disposal of chemical waste) are expected to be minimal with the implementation of appropriate mitigation measures as recommended. 	✓	Obs
6.1	<p>General Refuse</p> <p>General refuse should be stored in enclosed bins or compaction units separated from inert C&D materials. A reputable waste collector should be employed by the Contractor to remove general refuse from the site, separately from inert C&D materials. Preferably an enclosed and covered area should be provided to reduce the occurrence of 'wind blown' light material.</p>	✓	✓
Land Contamination (Construction)			
7.1	<p>The potential for land contamination issues at the TST Fire Station due to its future relocation will be confirmed by site investigation after land acquisition. Where necessary, mitigation measures for minimising potential exposure to contaminated materials (if any) or remediation measures will be identified. If contaminated land is identified (e.g., during decommissioning of fuel oil storage tanks) after the commencement of works, mitigation measures are proposed in order to minimise the potentially adverse effects on the health and safety of construction workers and impacts arising from the disposal of potentially contaminated materials. The following measures are proposed for excavation and transportation of contaminated material:</p> <ul style="list-style-type: none"> To minimize the chance for construction workers to come into contact with any contaminated materials, bulk earth-moving excavation equipment should be employed; 	<p>N/A</p> <p>TST Fire Station is out of this project boundary, no mitigation measure is required.</p>	<p>N/A</p> <p>TST Fire Station is out of this project boundary, no mitigation measure is required.</p>

EM&A Ref.	Recommendation Measures	Implementation Stage	
		Zone 2A	Zone 2B & 2C
	<ul style="list-style-type: none"> Contact with contaminated materials can be minimised by wearing appropriate clothing and personal protective equipment such as gloves and masks (especially when interacting directly with contaminated material), provision of washing facilities and prohibition of smoking and eating on site; 	N/A TST Fire Station is out of this project boundary, no mitigation measure is required.	N/A TST Fire Station is out of this project boundary, no mitigation measure is required.
	<ul style="list-style-type: none"> Stockpiling of contaminated excavated materials on site should be avoided as far as possible; 	N/A TST Fire Station is out of this project boundary, no mitigation measure is required.	N/A TST Fire Station is out of this project boundary, no mitigation measure is required.
	<ul style="list-style-type: none"> The use of contaminated soil for landscaping purpose should be avoided unless pre-treatment was carried out; 	N/A TST Fire Station is out of this project boundary, no mitigation measure is required.	N/A TST Fire Station is out of this project boundary, no mitigation measure is required.
	<ul style="list-style-type: none"> Vehicles containing any contaminated excavated materials should be suitably covered to reduce dust emissions and/or release of contaminated wastewater; 	N/A TST Fire Station is out of this project boundary, no mitigation measure is required.	N/A TST Fire Station is out of this project boundary, no mitigation measure is required.
	<ul style="list-style-type: none"> Truck bodies and tailgates should be sealed to stop any discharge; 	N/A TST Fire Station is out of this project boundary, no mitigation measure is required.	N/A TST Fire Station is out of this project boundary, no mitigation measure is required.
	<ul style="list-style-type: none"> Only licensed waste haulers should be used to collect and transport contaminated material to treatment/disposal site and should be equipped with tracking system to avoid fly tipping; 	N/A TST Fire Station is out of this project boundary, no mitigation	N/A TST Fire Station is out of this project boundary, no mitigation

EM&A Ref. Recommendation Measures		Implementation Stage	
		Zone 2A	Zone 2B & 2C
	<ul style="list-style-type: none"> Speed control for trucks carrying contaminated materials should be exercised; 	measure is required. N/A TST Fire Station is out of this project boundary, no mitigation measure is required.	measure is required. N/A TST Fire Station is out of this project boundary, no mitigation measure is required.
	<ul style="list-style-type: none"> Observe all relevant regulations in relation to waste handling, such as Waste Disposal Ordinance (Cap. 354), Waste Disposal (Chemical Waste) (General) Regulation (Cap. 354) and obtain all necessary permits where required; and 	N/A TST Fire Station is out of this project boundary, no mitigation measure is required.	N/A TST Fire Station is out of this project boundary, no mitigation measure is required.
	<ul style="list-style-type: none"> Maintain records of waste generation and disposal quantities and disposal arrangements. 	N/A TST Fire Station is out of this project boundary, no mitigation measure is required.	N/A TST Fire Station is out of this project boundary, no mitigation measure is required.
Ecological Impact (Construction)			
	No mitigation measure is required.		
Landscape and Visual Impact (Construction)			
Table 9.1 (CM1)	Trees should be retained in situ on site as far as possible. Should tree removal be unavoidable due to construction impacts, trees will be transplanted or felled with reference to the stated criteria in the Tree Removal Applications to be submitted to relevant government departments for approval in accordance to ETWB TCW No. 29/2004 and 3/2006.	✓	✓
Table 9.1 (CM2)	Compensatory tree planting shall be incorporated to the proposed project and maximize the new tree, shrubs and other vegetation planting to compensate tree felled and vegetation	N/A Compensatory tree planting is	N/A Compensatory tree planting is

EM&A Ref.	Recommendation Measures	Implementation Stage	
		Zone 2A	Zone 2B & 2C
	removed. Also, implementation of compensatory planting should be of a ratio not less than 1:1 in terms of quality and quantity within the site.	being reviewed.	being reviewed.
Table 9.1 (CM3)	Buffer trees for screening purposes to soften the hard architectural and engineering structures and facilities.	N/A Roof garden is designed to be built, but it has not been completed yet.	N/A Roof garden is designed to be built, but it has not been completed yet.
Table 9.1 (CM4)	Softscape treatments such as vertical green wall panel /planting of climbing and/or weeping plants, etc, to maximize the green coverage and soften the hard architectural and engineering structures and facilities.	N/A Climbing or weeping plants are designed to be planted, but proposal is being reviewed for the planting location.	N/A Climbing or weeping plants are designed to be planted, but proposal is being reviewed for the planting location.
Table 9.1 (CM5)	Roof greening by means of intensive and extensive green roof to maximize the green coverage and improve aesthetic appeal and visual quality of the building/structure.	N/A Roof garden is designed to be built, but it has not been completed yet.	N/A Roof garden is designed to be built, but it has not been completed yet.
Table 9.1 (CM6)	Sensitive streetscape design should be incorporated along all new roads and streets.	N/A Greening along the seafront is proposed, and under review.	N/A Greening along the seafront is proposed, and under review.
Table 9.1 (CM7)	Structure, ornamental planting shall be provided along amenity strips to enhance the landscape quality.	N/A Gardens are designed to be built, and under review.	N/A Gardens are designed to be built, and under review.
Table 9.1	Landscape design shall be incorporated to architectural and engineering structures in order to	N/A	N/A

EM&A Ref.	Recommendation Measures	Implementation Stage	
		Zone 2A	Zone 2B & 2C
(CM8)	provide aesthetically pleasing designs.	Roof garden is designed to be built, and under review.	Roof garden is designed to be built, and under review.
Table 9.1 (CM9)	Minimize the structure of marine facilities to be built on the seabed and foreshore in order to minimize the affected extent to the waterbody	N/A No marine facilities for this project.	N/A No marine facilities for this project.
Table 9.2 (MCP1)	Use of decorative screen hoarding/boards	✓	✓
Table 9.2 (MCP2)	Early introduction of landscape treatments	N/A No landscape treatments during this stage.	N/A No landscape treatments during this stage.
Table 9.2 (MCP3)	Adoption of light colour for the temporary ventilation shafts for the basement during the transition period.	N/A No ventilation shafts for this project.	N/A No ventilation shafts for this project.
Table 9.2 (MCP4)	Control of night time lighting	✓	✓
Table 9.2 (MCP5)	Use of greenery such as grass cover for the temporary open areas will help achieve the visual balance and soften the hard edges of the structures.	N/A No temporary open areas for this project.	N/A No temporary open areas for this project.

N/A - Not Applicable

✓ - Implemented

Obs - Observed

Rem - Reminder

K. Cumulative Statistics on Complaints, Notifications of Summons and Successful Prosecutions

Cumulative statistics for complaints, notifications of summons and successful prosecutions for the Project account for period starting from the date of commencement of construction works (i.e. 3 October 2020 for Zone 2A Foundation, Excavation and Lateral Support Works; 30 September 2021 for Zone 2B & 2C Piling Works) to the end of the reporting month and are summarised in the Table K-1 and Table K-2 below respectively.

Table K-1: Statistics for complaints, notifications of summons and successful prosecutions for Zone 2A Foundation, Excavation and Lateral Support Works

Reporting Period	Cumulative Statistics		
	Complaints	Notifications of summons	Successful prosecutions
This reporting month	5	0	0
From 03 October 2020 to end of the reporting month	23	0	0

Table K-2: Statistics for complaints, notifications of summons and successful prosecutions for Zone 2B & 2C Piling Works

Reporting Period	Cumulative Statistics		
	Complaints	Notifications of summons	Successful prosecutions
This reporting month	5	0	0
From 30 September 2021 to end of the reporting month	8	0	0

END OF THE REPORT