




LR1.7 Temporary Open Space along the Waterfront Promenade within the site boundary Photo 1



LR1.7 Temporary Open Space along the Waterfront Promenade within the site boundary Photo 2




LR1.7 Temporary Open Space along the Waterfront Promenade within the site boundary Photo 3



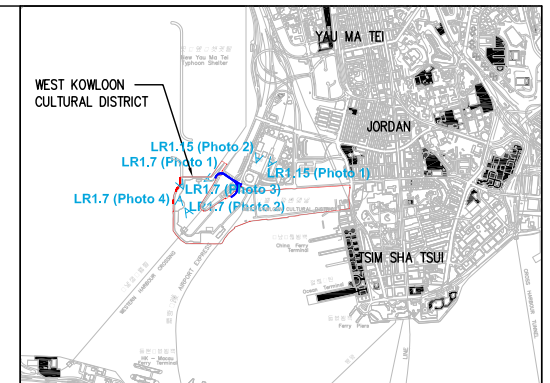
LR1.7 Temporary Open Space along the Waterfront Promenade within the site boundary Photo 4



LR1.15 Public Open Space at the Kowloon Station Photo 1



LR1.15 Public Open Space at the podium of Kowloon Station Photo 2



KEY PLAN

Rev	Date	Drawn	Description	Ch'k'd	App'd

Client

**WEST KOWLOON CULTURAL DISTRICT AUTHORITY**



20/F Two Landmark East  
120 Hoi Ming Street  
Kwun Tong, Kowloon  
Hong Kong  
T +852 2828 6767  
F +852 2827 1823  
W www.mottmac.com.hk



Project  
**PROJECT CONSULTANCY STUDY FOR WEST KOWLOON CULTURAL DISTRICT DEVELOPMENT PLAN**

Title  
**BASELINE LANDSCAPE RESOURCES PHOTO RECORD (SHEET 1 OF 6)**

Designed		Eng check	
Drawn		Coordination	
Dwg check		Approved	
Scale at A3 NTS	Status	Rev	

Drawing Number  
Figure 15.10.3a