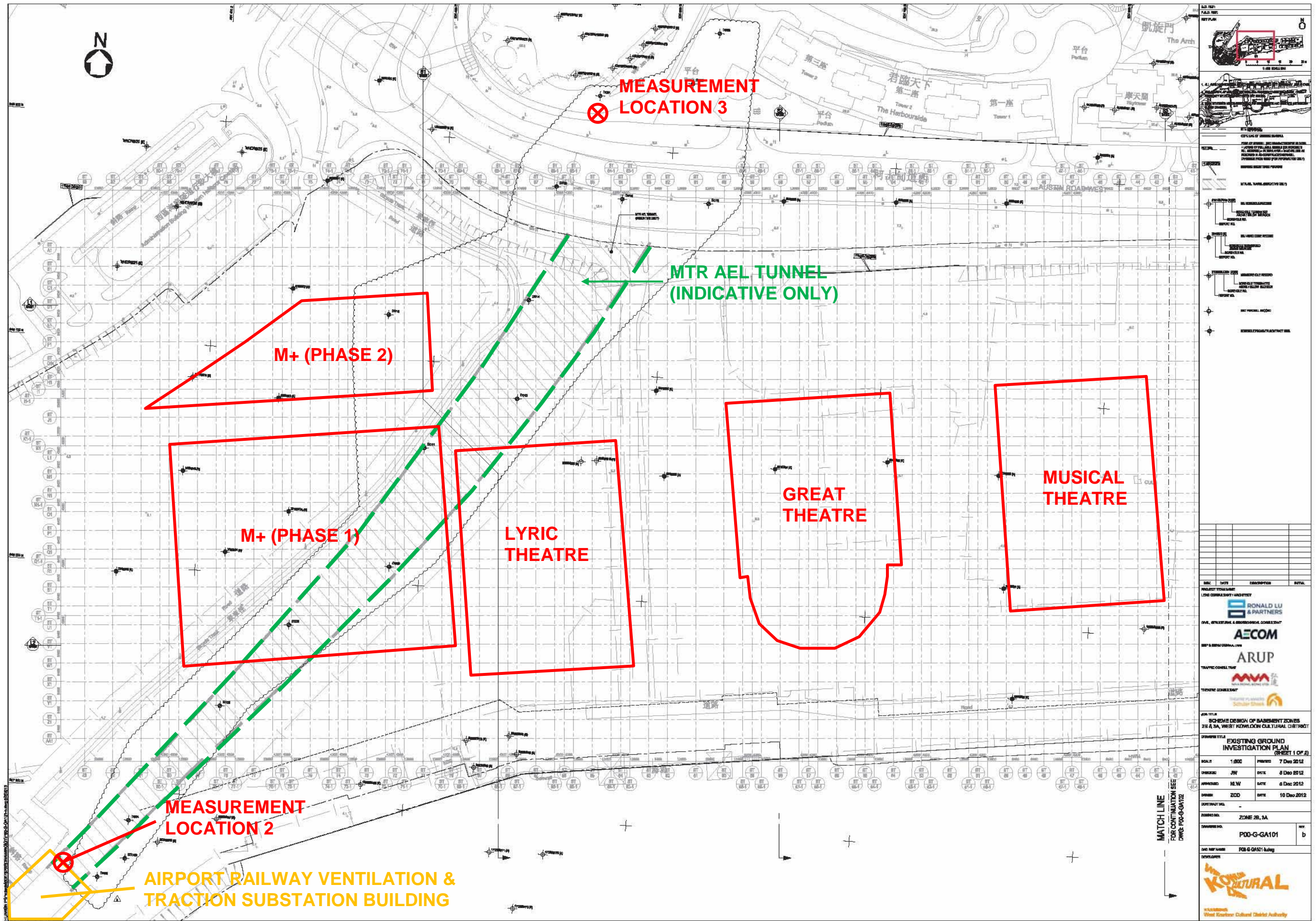


## **Appendix 4.11**

### Geological Information of WKCD – Geological Profiles



**PROJECT INFORMATION**

PROJECT TITLE: SCHEME DESIGN OF BASEMENT ZONES 2B & 2A, WEST KOWLOON CULTURAL DISTRICT

CLIENT: WEST KOWLOON CULTURAL DISTRICT AUTHORITY

DESIGNER: RONALD LU & PARTNERS

CONSULTANT: AECOM

ENGINEER: ARUP

TRAFFIC CONSULTANT: MVA

THEATRE CONSULTANT: Scherer Shook

**JOB TITLE:** EXISTING GROUND INVESTIGATION PLAN (SHEET 1 OF 2)

SCALE:	1:200	PRINTED:	7 Dec 2012
DRAWN:	JW	CHECKED:	8 Dec 2012
APPROVED:	MLW	DATE:	8 Dec 2012
DRAWN:	ZCD	DATE:	10 Dec 2012

**CONTRACT NO.:** P00-G-GA101

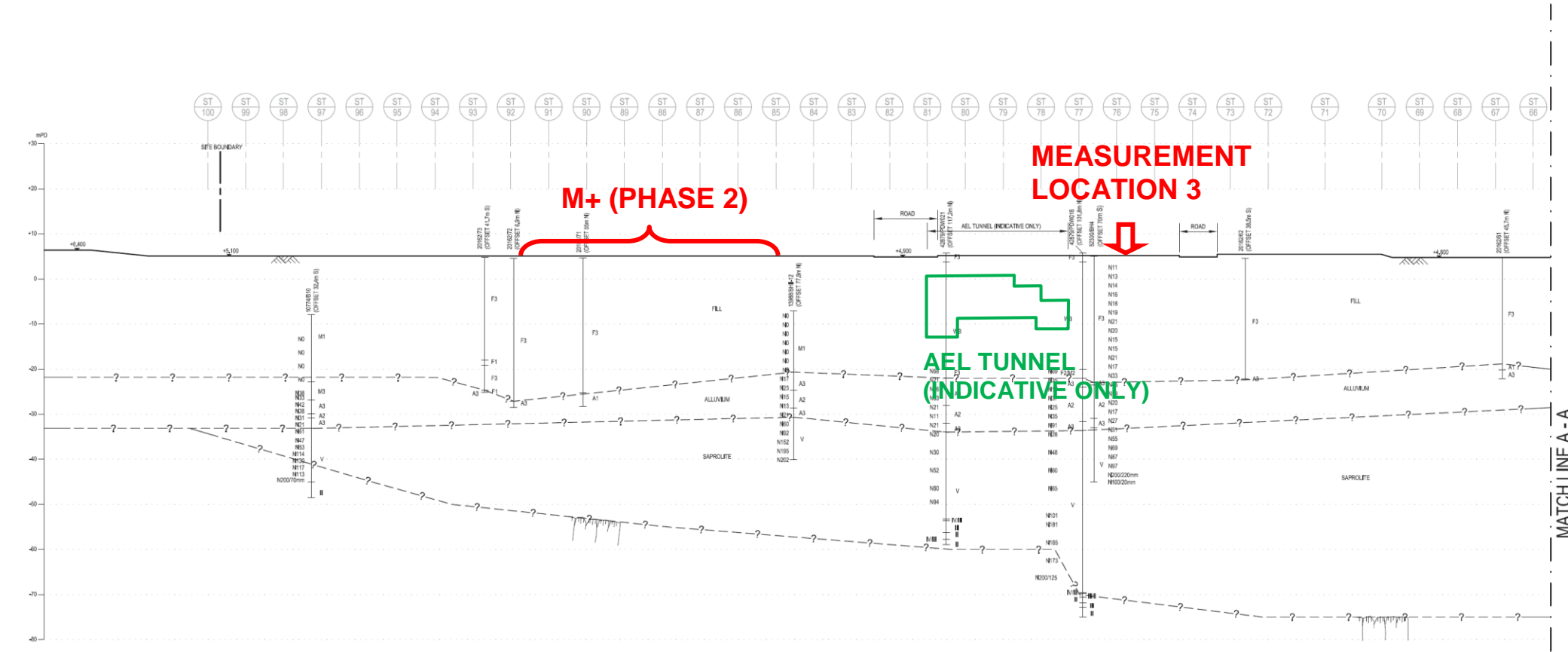
**REVISION:** b

**DEVELOPER:** WEST KOWLOON CULTURAL DISTRICT AUTHORITY

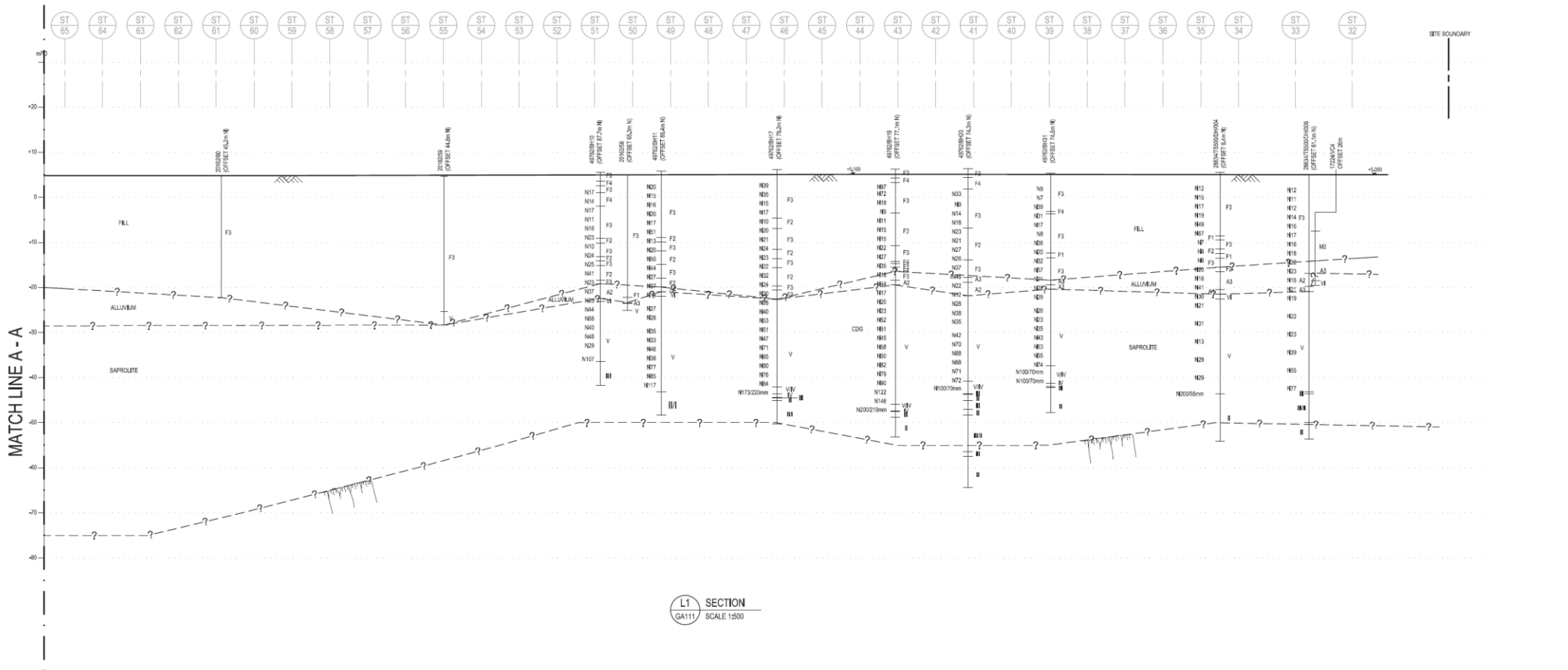






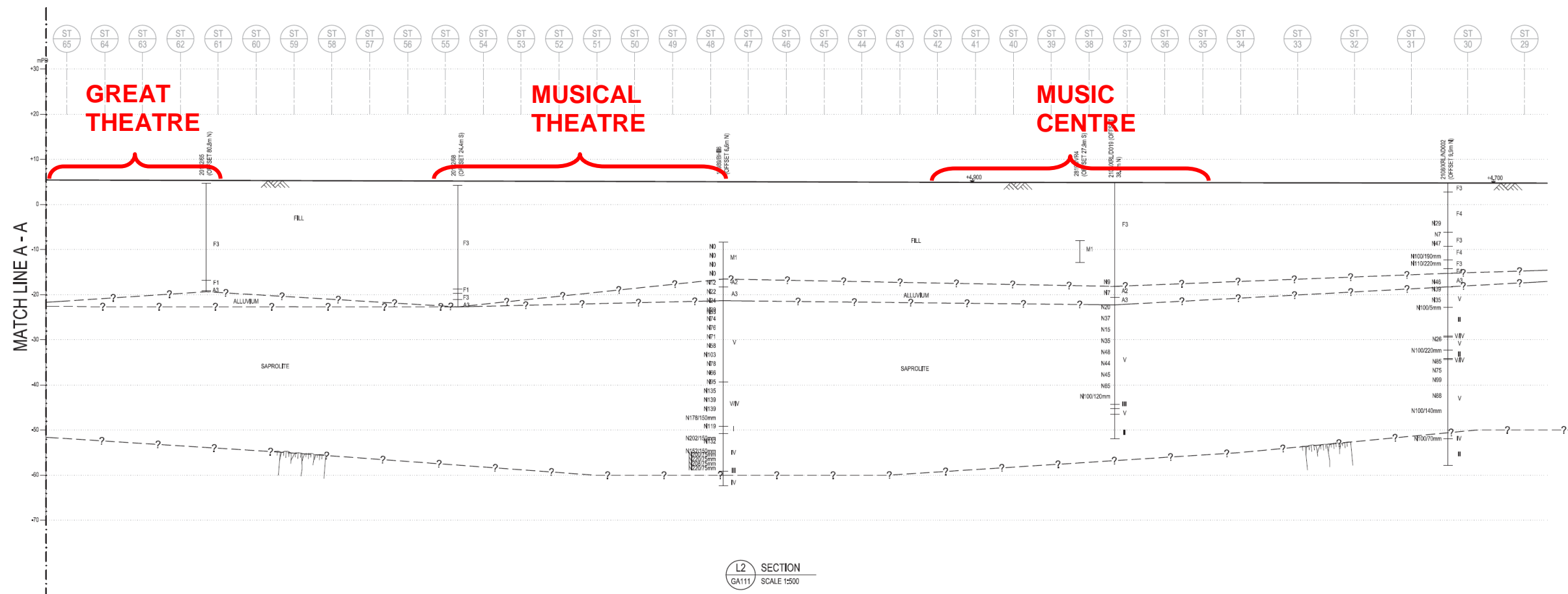
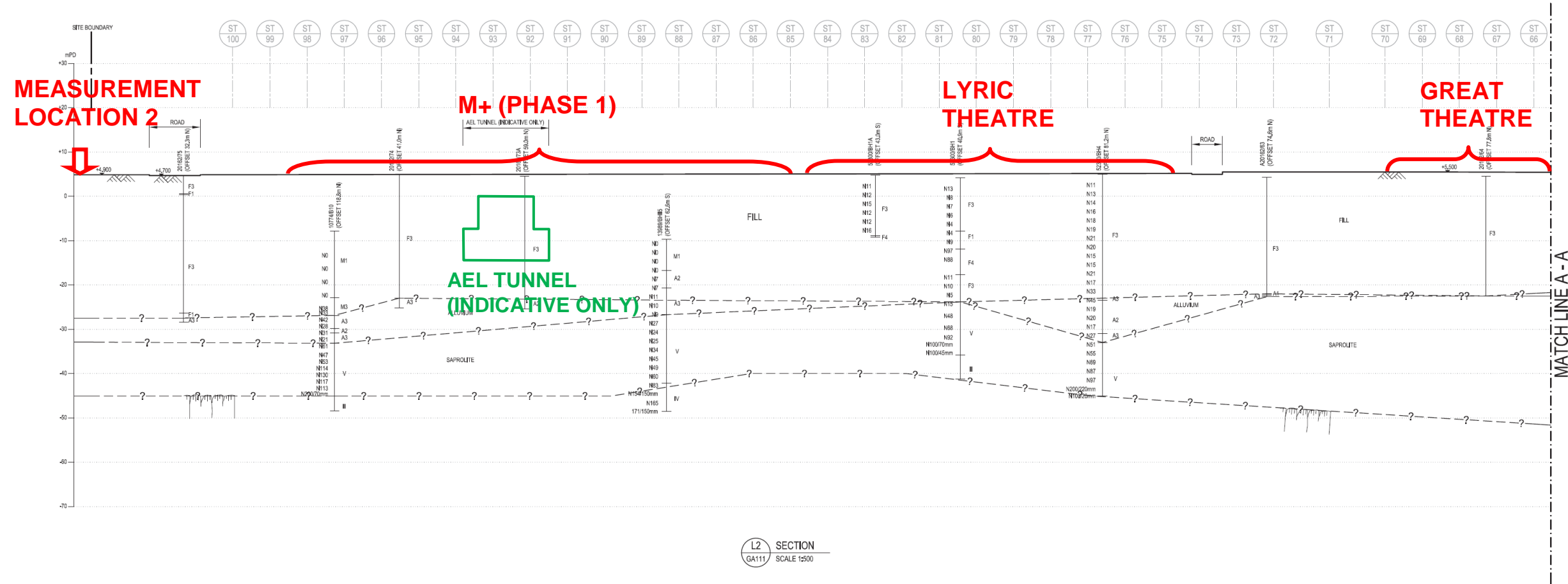


L1 SECTION  
GA111 SCALE 1:500

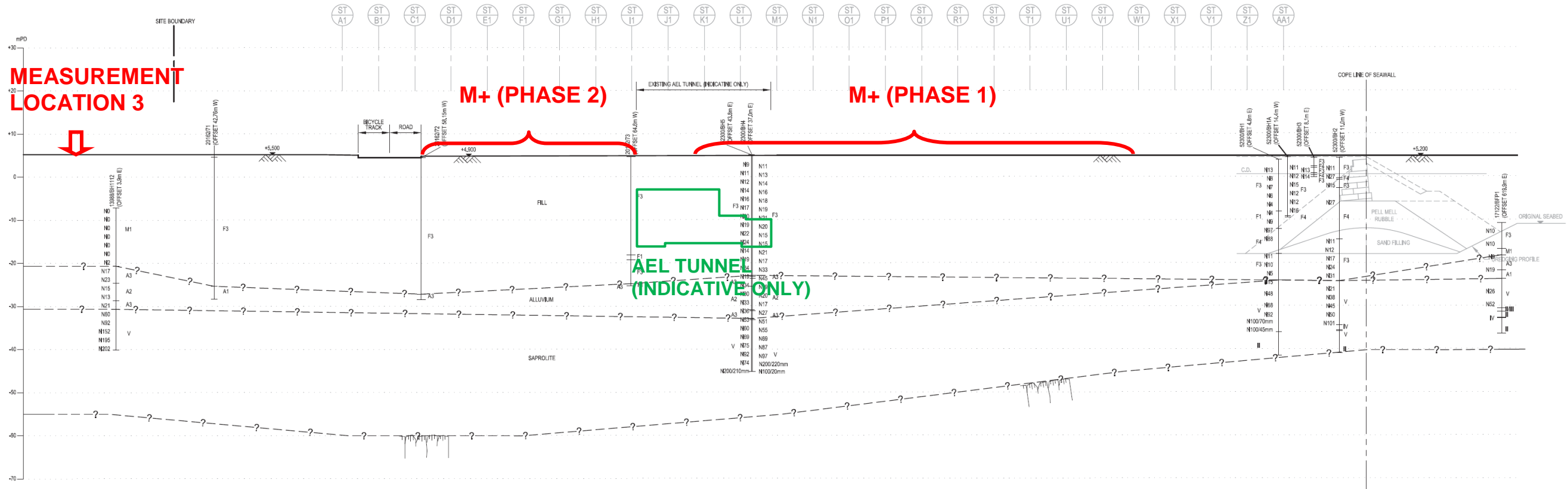


L1 SECTION  
GA111 SCALE 1:500

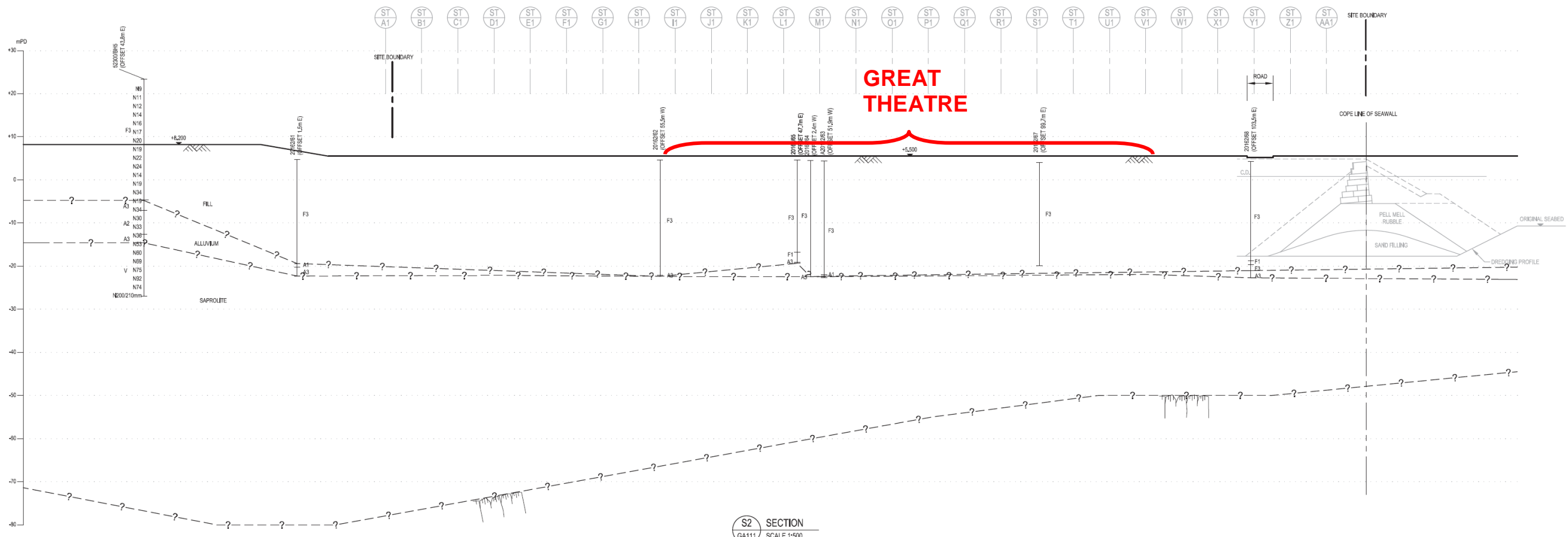
Appendix 4.11 – Geological Profiles from WKCD



Appendix 4.11 – Geological Profiles from WKCD

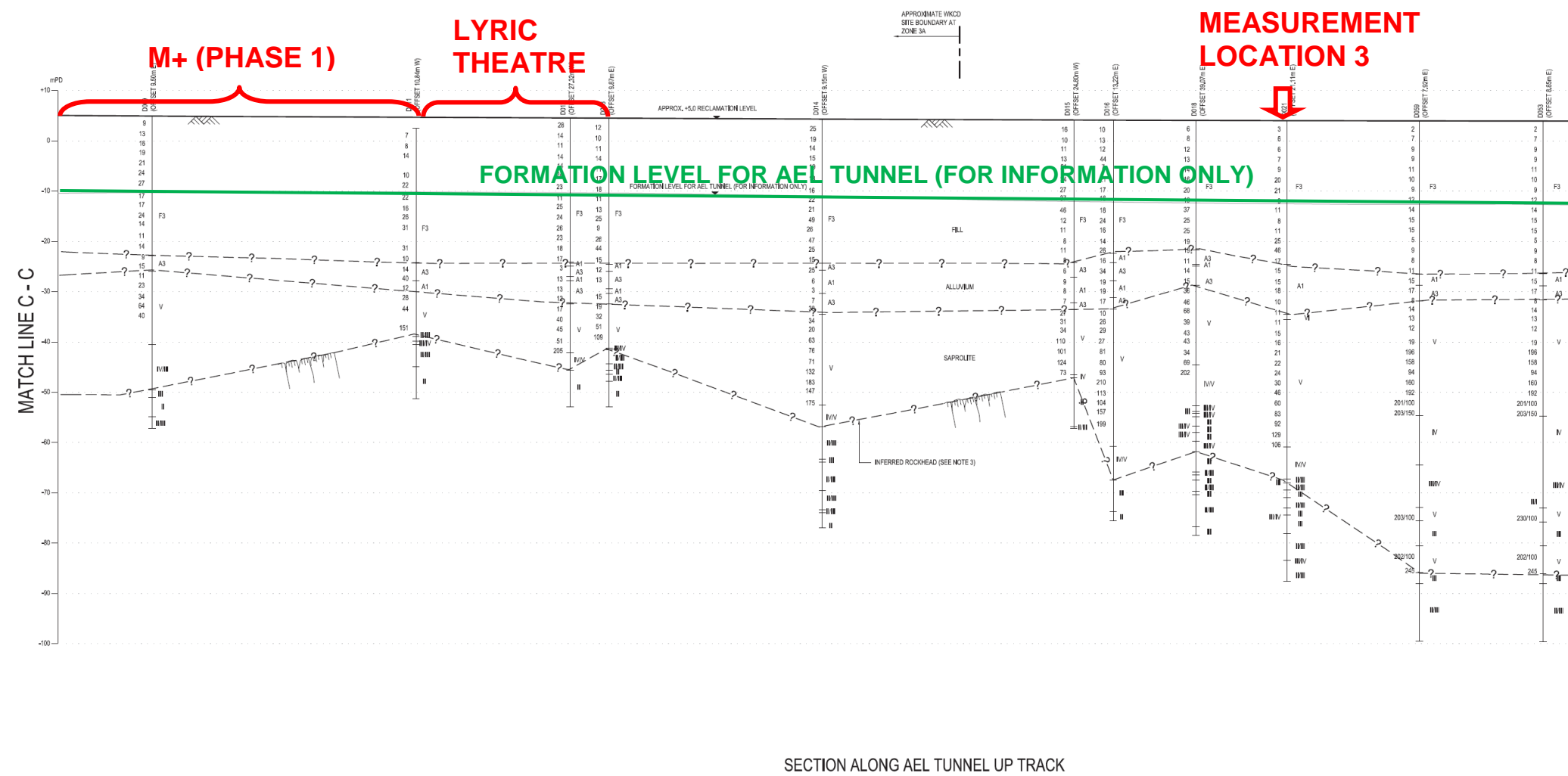
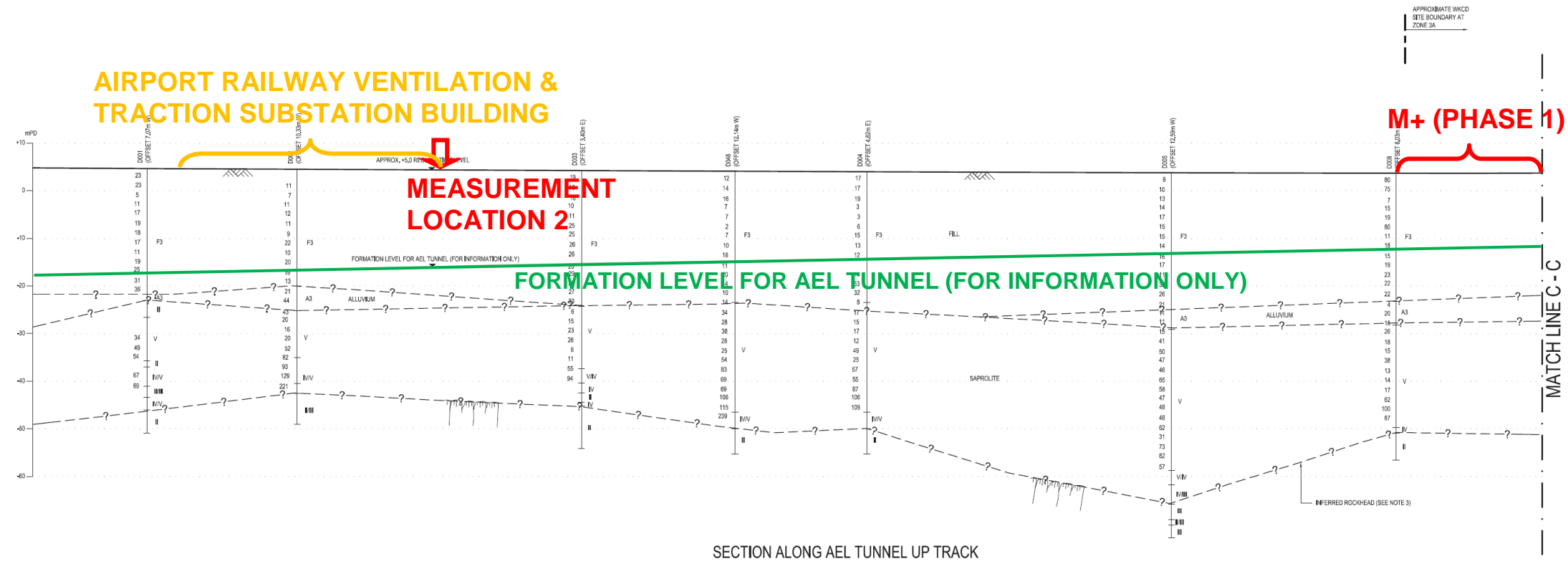


**S1 SECTION**  
GA111 SCALE 1:500

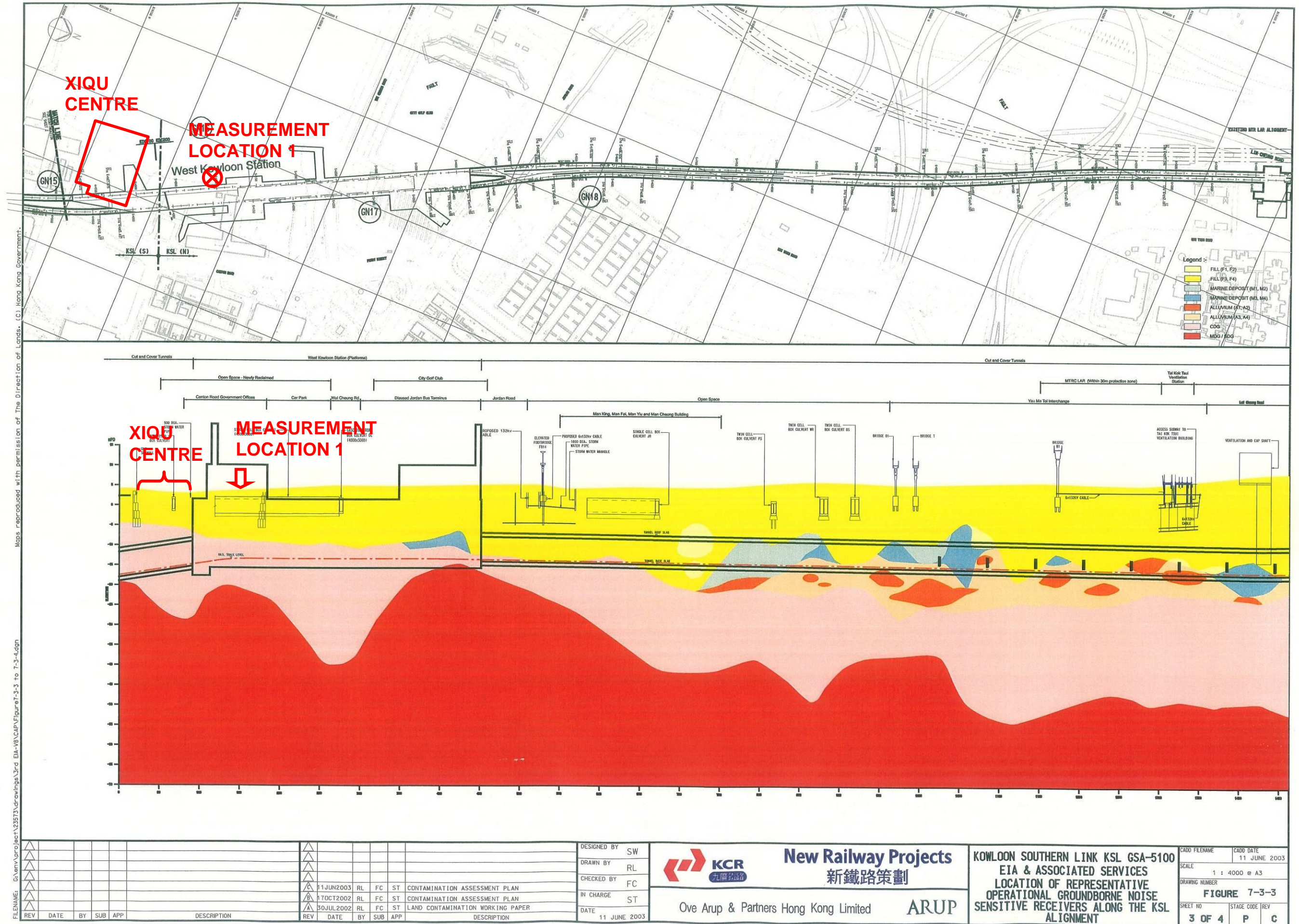


**S2 SECTION**  
GA111 SCALE 1:500









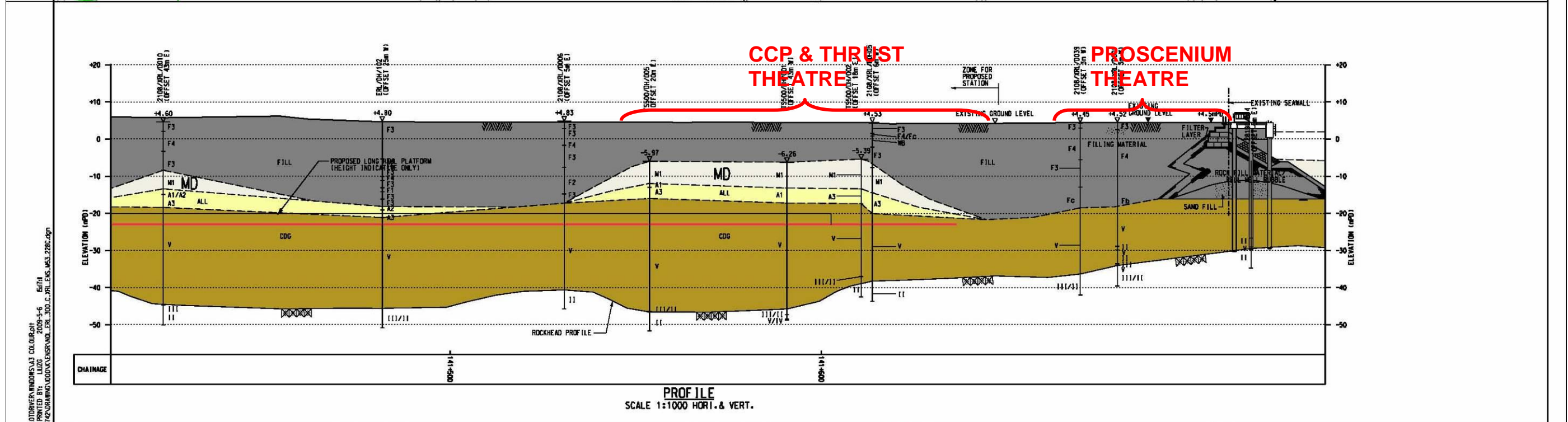
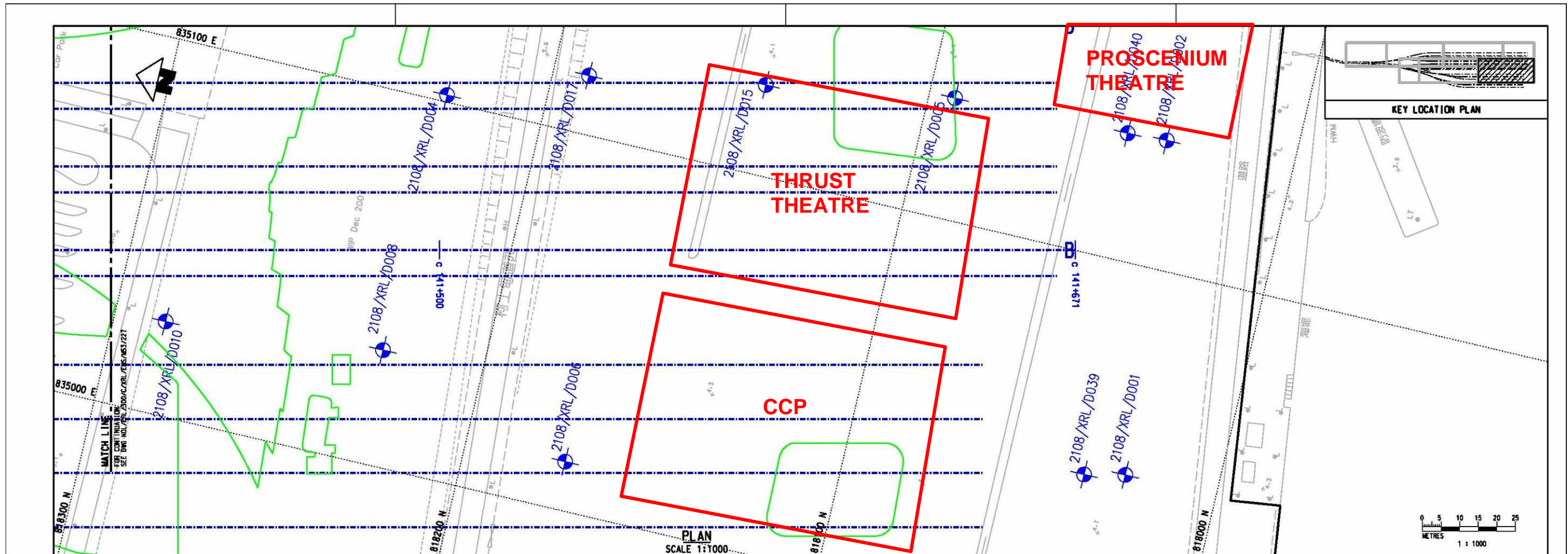
Maps reproduced with permission of The Director of Lands. (C) Hong Kong Government.

FILENAME: G:\env\project\23573\Drawings\T-3-3 to T-3-4.dgn









PLOT REV: 03/FEB/2009  
 MODEL NAME: NOL\_ERL\_300\_C\_XRL\_ENS\_M53\_228C.dgn  
 FILE NAME: P:\proj\erla\300\4672\DRAWING\000\XENR\NOL\_ERL\_300\_C\_XRL\_ENS\_M53\_228C.dgn  
 65/04  
 2009-1-6  
 5/10/08

DRAWN: DXL DESIGNED: TWF CHECKED: KCC APPROVED: PL DATE: 03/FEB/2009	 EXPRESS RAIL LINK 	TITLE: NOL / ERL-300 ENVIRONMENTAL IMPACT ASSESSMENT GEOLOGICAL PROFILE SCALE: 1:1000 (A3) FIGURE NO: NOL/ERL/300/C/XRL/ENS/M53/228 REV: C
A FIRST ISSUE BY: KKW DATE: JAN09	ORIGINATOR: ENSR   AECOM CABO REF: NOL_ERL_300_C_XRL_ENS_M53_228C.dgn	